Click Here for Field Notes

ORIGINAL

Accs. 6276

TOWNSHIP Nº 36 NORTH, RANGE Nº 85 WEST OF THE SIXTH PRINCIPAL MERIDIAN, WYOMING

DEPENDENT RESURVEY

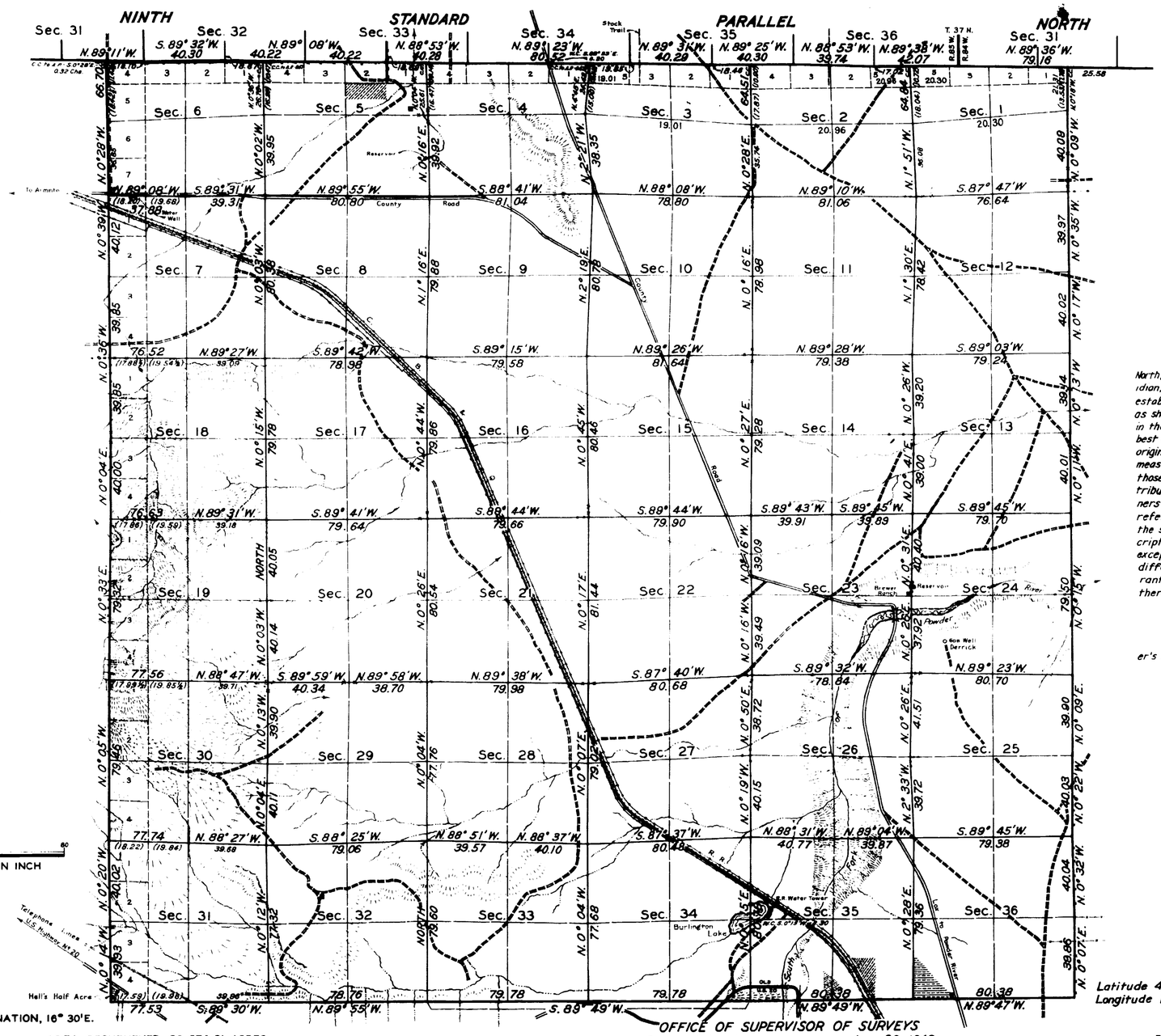

MEAN MAGNETIC DECLINATION, 16° 30'E.

AREA RESURVEYED, 22,574.61 ACRES.

LINES DESIGNATED	BY WHOM SURVEYED	GROUP Nº	GROUP DATE	MILEAGE MLS.	MILEAGE CHS.	WHEN SURVEYED BEGUN	WHEN SURVEYED COMPLETED
9TH STAN. PAR. N.	Harry P. Strokes John E. Wendt	148 143	Aug. 25, 1936 " "	5	75.62	Oct. 7, 1936 Sept. 14, 1936	Oct. 9, 1936 Sept. 22, 1936
EAST BOUNDARY	Carl R. Oslund	148	" "	5	59.87	Sept. 12, 1936	Sept. 12, 1936
WEST BOUNDARY	John E. Wendt	144	" "	5	65.25	Sept. 12, 1936	
SOUTH BOUNDARY	" "	"	" "	5	76.61	Sept. 9, 1936	Sept. 10, 1936
SUBDIVISIONAL	Ross W. Moor	"	" "	58	51.06	May 18, 1939	June 6, 1939
CONNECTING	" "	"	" "	1	13.89	Sept. 12, 1936	June 6, 1939

J.W.G.

This plat of the resurvey of Township Nº 36 North, Range Nº 85 West of the Sixth Principal Meridian, Wyoming, delineates a retracement and re-establishment of the lines of the original survey as shown upon the plat approved February 21, 1883, in their true original position according to the best available evidence of the position of the original corners; all differences between the measurements shown on the original plat and those derived in the retracement have been distributed proportionally between accepted corners in accordance with surveying rules; reference will be made to the original plat for the showing of the areas and more detailed descriptions of the various smaller subdivisions, except in sections 1, 2 & 3, where the difference in area is so great as to warrant a recalculation of the public lands therein.

Resurvey authorized by the Commissioner's letter "E" dated August 12, 1935.

Latitude 43° 02' N.
Longitude 106° 58' 01.6" W.

OFFICE OF SUPERVISOR OF SURVEYS
Denver, Colorado, Aug. 20, 1942

The above plat of Township Nº 36 North, Range Nº 85 West of the Sixth Principal Meridian, Wyoming, is strictly conformable to the field notes of the resurvey thereof which have been examined and approved.

Supervisor of Surveys.

UNITED STATES
DEPARTMENT OF THE INTERIOR
GENERAL LAND OFFICE
Washington, D.C., August 28, 1942

The resurvey represented by this plat having been correctly executed in accordance with the requirements of law and the regulations of this office, is hereby accepted.

Joel David Wolfsohn

Assistant Commissioner.

AMT

1203-A

Transmitted to Cheyenne L.O.

36 - 85

(17)

Click Here for Field Notes

62

1679

TOWNSHIP No. 36 NORTH, RANGE No. 85 WEST of the 6th Principal MERIDIAN.

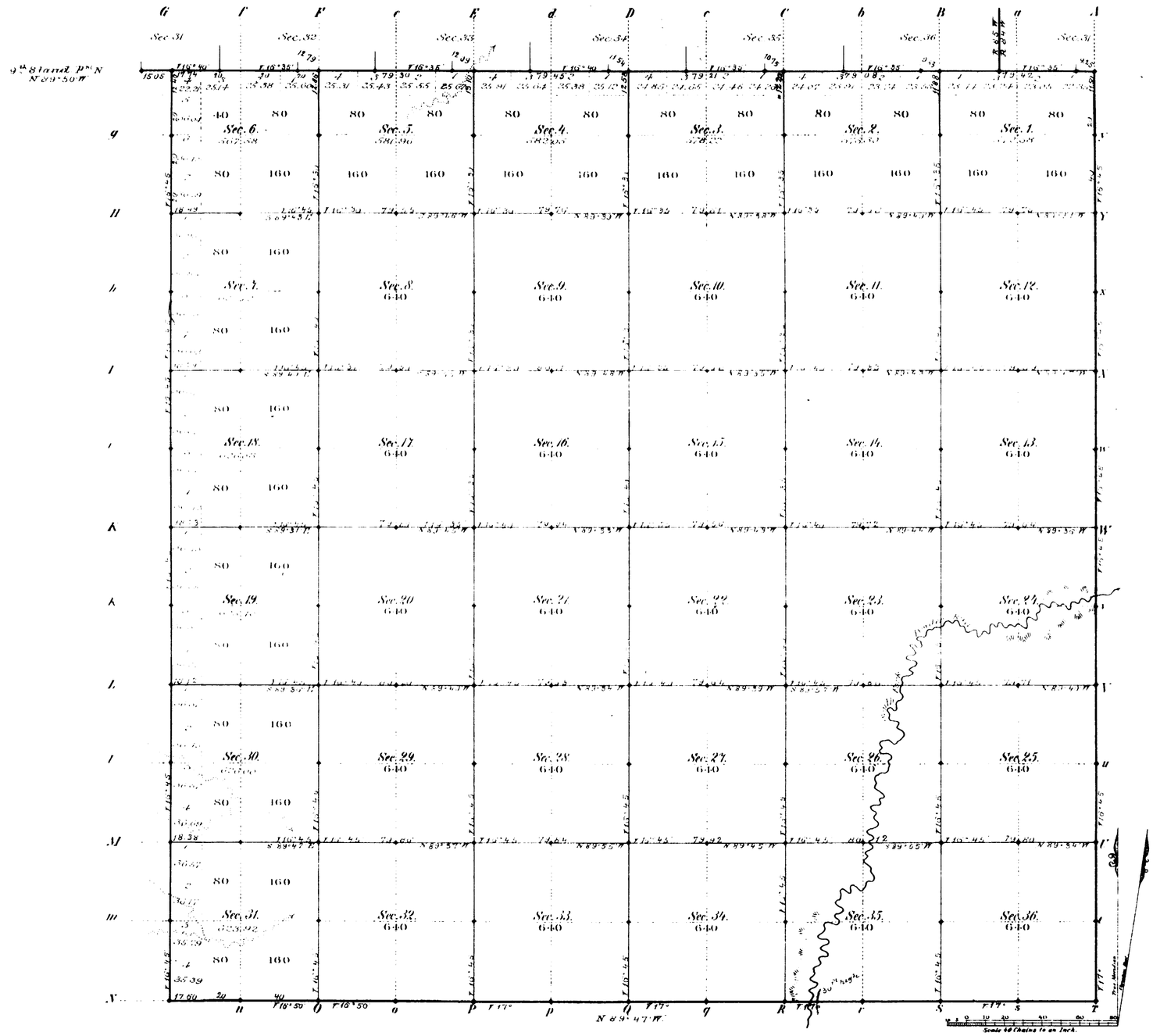

Total number of Acres 22,586.21

	Surveys Designated	By Whom Surveyed	Date of Contract	Amount of Surveys Mile	Chs	Links	When Surveyed	Magnetic Declination
E S of	Township lines	J. B. Menzies	May 15, 1882	17	61	50	June 29, and July 5, 1882	16° 45' East
	Subdivisions	F. J. Saxon	" "	59	20	52	July 31 " Aug. 5, 1882	15° 45' " "
	Connections	" "	" "		57	30	" "	" "
	9th Stand. P.rl	J. B. Menzies	" "	5	74	20	June 19, 1882	

The above Map of Township No. 36 North, Range No. 85 West of the 6th Principal Meridian Wyoming Territory is strictly conformable to the field notes of the survey thereof on file in this Office, which have been examined and approved.

Surveyor General's Office,
Cheyenne Wyoming
February 21st, 1883.

Edw. C. Dawes
Surv. Gen.l

1203

A. Gast & Co. St. Louis Mo.

36-85

(18)
Tribes 8

1736

Click Here for Field Notes

EXTERIOR LINES.

Scale 3 miles to 1 inch; Magnetic Variation E.

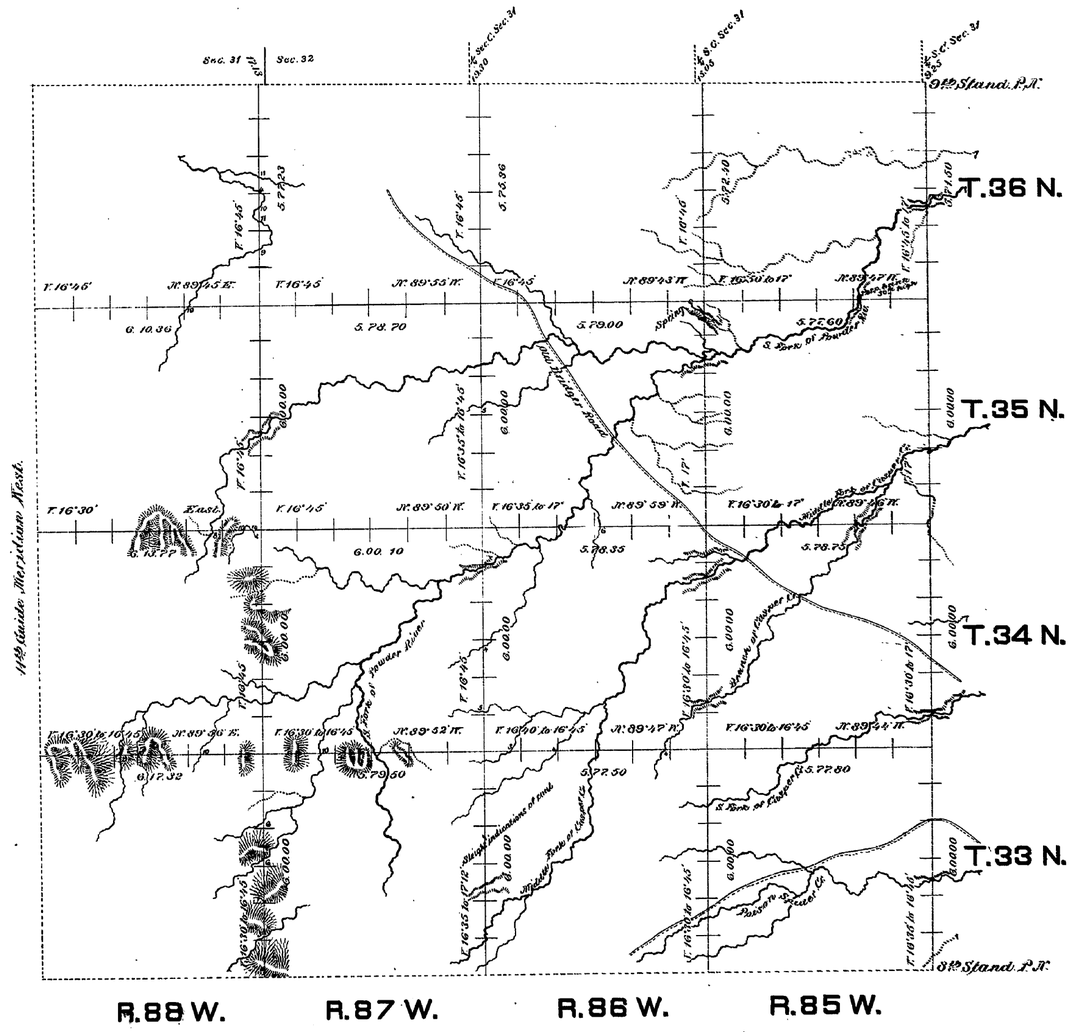
Sec. 31
Sec. 32
9th Stand. P.M.
T.36 N.
T.35 N.
T.34 N.
T.33 N.
R.88 W.
R.87 W.
R.86 W.
R.85 W.
East.
Spring
Spring of Powder River
Spring of Powder River
Spring of Powder River