Click Here for Field Notes

Access 6316

ORIGINAL

TOWNSHIP Nº 36 NORTH, RANGE Nº 88 WEST OF THE SIXTH PRINCIPAL MERIDIAN, WYOMING.

DEPENDENT RESURVEY

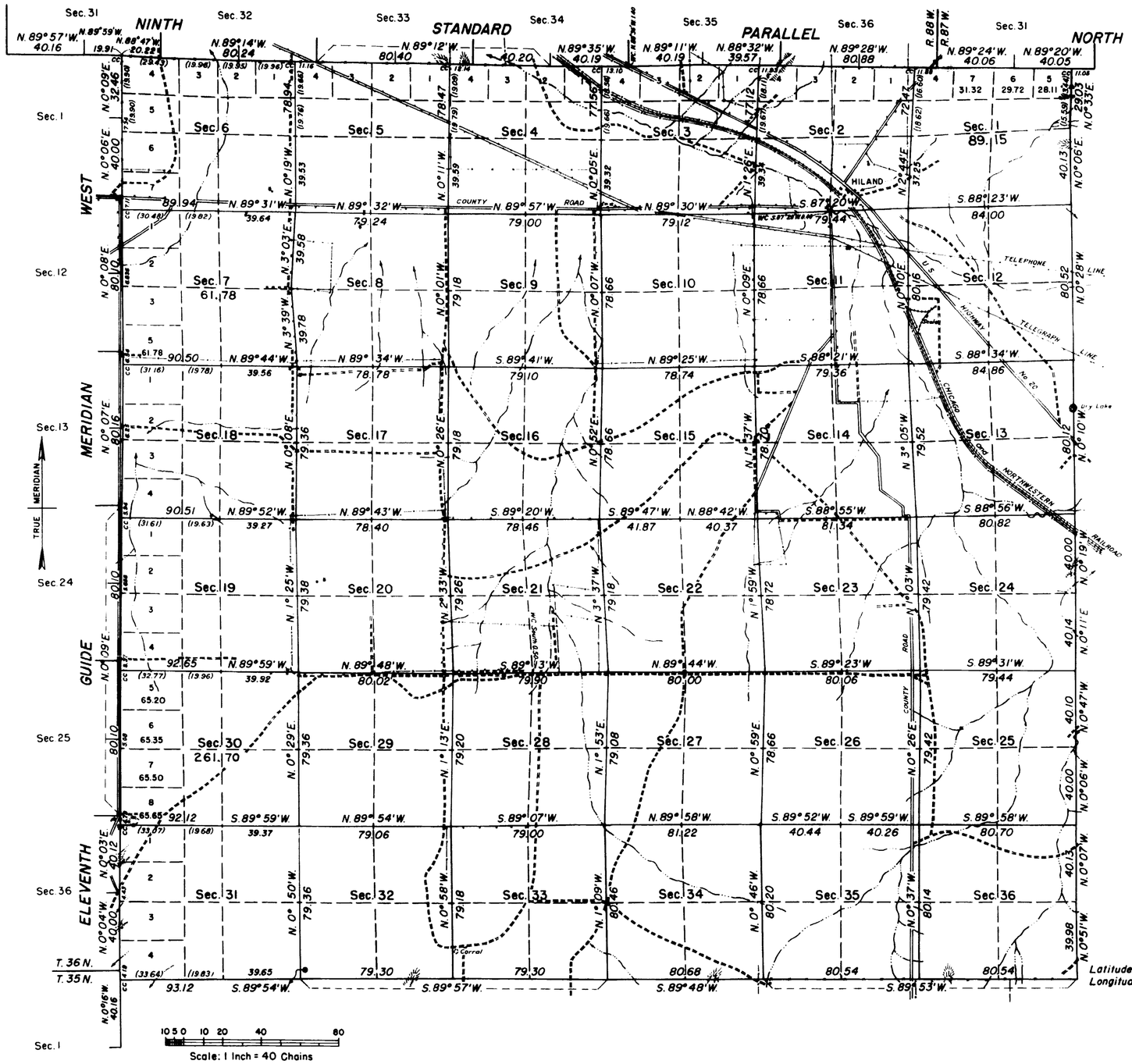

MEMORANDUM

This plat of the resurvey of Township No. 36 North, Range No 88 West, delineates a retracement and reestablishment of the lines of the original survey as shown upon the plat approved February 21, 1883, in their true original position according to the best available evidence of the position of the original corners; all differences between the measurements shown on the original plat and those derived in the retracement have been distributed proportionally between accepted corners in accordance with surveying rules; reference will be made to the original plat for the showing of the areas and more detailed descriptions of the various smaller subdivisions except in section 1 where new acreages of public lands are shown. The west range of sections has been augmented by inclusion of a previously unplotted area between the original and resurveyed Eleventh Guide Meridian West; public lands in the west range of lots in sections 7 and 30 are replatted

Resurvey authorized by General Land Office letter "E" dated August 12, 1935.

Mean Magnetic Declination 16°30'E.

Area Resurveyed 23,386.65 Acres.

LINES DESIGNATED	BY WHOM SURVEYED	GROUP No.	DATE OF SPECIAL INSTRUCTIONS	WHEN SURVEYED	
				BEGUN	COMPLETED
East and South Boundaries	John E. Wendt	144	August 25, 1936	September 6, 1936	October 18, 1936
9th Std. Par'l. N. & 11th G.M.W.	" "	"	" "	September 18, 1936	October 18, 1936
Subdivisional	Anthony C. Kimmell	"	" "	September 24, 1941	October 18, 1941

JQN
RGM

UNITED STATES DEPARTMENT OF THE INTERIOR

GENERAL LAND OFFICE

Denver, Colorado, April 18, 1944

This plat of Township No. 36 North, Range No. 88 West, of the Sixth Principal Meridian, Wyoming, is strictly conformable to the field notes of the resurvey thereof which have been examined and approved.

C. C. Horton Jr.

Acting Supervisor of Surveys.

Latitude 43°02.5' N.
Longitude 107°19' W.

Washington, D.C., April 29, 1944

The resurvey represented by this plat having been correctly executed in accordance with the requirements of law and the regulations of this office, is hereby accepted.

Joel David Wolfsohn

Assistant Commissioner.

MJL.

1228-A Trans to Chey. D.O. Aug 14, 1944

36-88

(17)

Click Here for Field Notes

87

1704

TOWNSHIP No. 36 NORTH, RANGE No. 88 WEST of the 6th Principal MERIDIAN.



Total number of Acres 23,366.09

Surveys Designated	By Whom Surveyed	Date of Contract	Amount of Survey Mls	Chs	Lks	When Surveyed	Magnetic Declination
S & E Township lines	J. B. Menardi	May 15, 1882	12	07	59	July 21, 22, 1882	16°45' East
Subdivisions	F. O. Savin	" " "	60	34	65	Oct 2, 7, 1882	16°45' "
Connections	" " "	" " "	1	00	00	" " "	
9th Stand P N	J. B. Menardi	" " "	6	03	07	June 20, 21, 1882	
11th Guide M W	Chas A. Honey	Jany 12, 1882	5	00	00	Febry 14, 1882	

The above Map of Township No. 36 North Range No. 88 West of the Sixth Principal Meridian Wyoming Territory is strictly conformable to the field notes of the survey thereof on file in this Office which have been examined and approved

Surveyor General's Office, Edw. C. David Dir. Genl.

Cheyenne Wyoming

February 21st, 1883

A. Gast & Co. St. Louis Mo.

1228

36-88

33

Indexed

Accession no 4690

65

TOWNSHIP EXTERIORS



This Plat
of the
Eleventh Guide Meridian,
through Townships 36N.
West of the
Sixth Principal Meridian,
Wyoming,
is strictly conformable to the field
notes of the resurvey thereof, by
J Frank Warner, U.S. Dep. Survr.
under his
Contract No 266,
dated April 23, 1897,
which have been examined, approved
and filed in this office,
U.S. Surv Gen'ls Office,
Cheyenne Wyo.
[illegible] 1898.

Alpheus P. Hanson
U.S. Surv Genl.

Scale: 1 inch to 160 chains

Table of Mileage

Surveys Designated	Amount Mls Chs Lks	When Surveyed
Standard lines resurveyed	5 72 40	July 8, 1897
Connecting " "	20 00	"

Approved by Comm. letter June 6 1899

2767

(18)
Tribute 8

1736

EXTERIOR LINES.

Scale 3 miles to 1 inch; Magnetic Variation E.

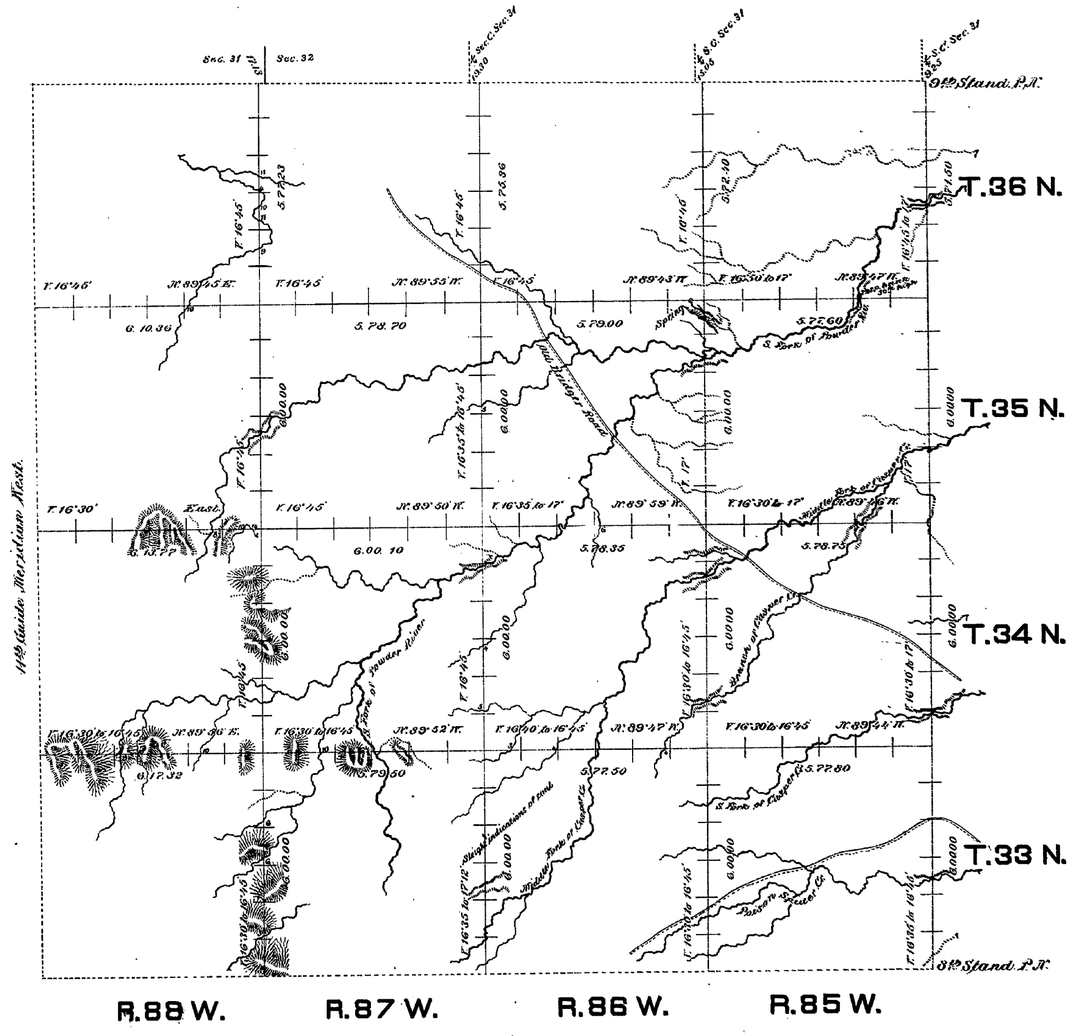

Surveys Designated.	By Whom Surveyed.	Date of Contract.	Amount of Survey. Mls.	Chs.	Lks.	When Surveyed.
Exterior lines	J. B. Menardi.	May 15, 1882	168	5	24	June 26-July 22, 1882
Connections	" " "	" " "		60	73	" " "

I hereby certify that the above diagram of the Exterior lines of Townships No. 33, 34, 35 & 36, North, Ranges No. 85, 86, 87 & 88 West of the Sixth Principal Meridian Wyoming Territory is strictly conformable to the field notes of the survey on file in this office, which have been examined and approved.

Surveyor General's Office,
Cheyenne Wyo.,
February 23rd, 1883

Edw. C. David
Surveyor General.

(16)

1438

18

11TH GUIDE MERIDIAN WEST.

On Townships 29 to 39 North, inclusive, Ranges 88 & 89 West of the 6th Principal Meridian, Wyoming Territory



Scale 40 Chains to an inch

Magnetic Variation East

Surveys Designated	By Whom Surveyed	Date of Contract	Amount of Surveys	When Surveyed
			Mls. Chs. lks.	
11th Guide Mer. West	Chas. A. Howey	Jan. 18th 1883	66 00 00	Feb. 6-16. 1883
Connections	" " "	" " "	1 41 80	" " "

I hereby certify that the above diagram of the 11 Guide Meridian West, in Townships 29 to 39 inclusive, Ranges 88 to 89 West of the 6th Principal Meridian, Wyoming Territory, is strictly conformable to the field notes of the survey thereof on file in this Office, which have been examined and Approved

Surveyor Generals Office
Cheyenne Wyoming
December 18th 1882

Edw. C. David Sur. Gen.l

1059