Click Here for Field Notes

4699

Township No. 36 North, Range No. 89 West of the 6th Principal Meridian



Surveys Designated	By Whom Surveyed	Date of Contract No.		Amount of Surveys M.	Ch.	Lk.	When Surveyed
Resurvey N. & E. Township lines	J. Frank Warner	266	Apr. 23, 1897	11	70	66	July 8 9, 1897
Subdivisions	" "	"	" "	59	27	37	" 8 17 "
Connections	" "	"	" "	1	79	38	" " "
E. Boundary	Charles A. Honey	144	Jan. 12, 1882	6	00	00	Feb. 14, 1882
N. "	John E. Shannon	237	June 18, 1890	6	00	00	Oct. 6, 1890
S. and W. "	Coleman & Gilcrest	249	Sept. 2, 1892	11	49	04	May 15-23, 1893

The above Map of Township No. 36 North of Range No. 89 West of the 6th Principal Meridian Wyoming is strictly conformable to the field notes of the survey thereof on file in this Office, which have been examined and approved.

Surveyor General's Office.
Cheyenne Wyo. June 7, 1895

Alpheus P. Hansen
Sur. Gen.

Approved by Comm. Letter June 1-1899

2776

36 - 89

33

Indexed

accession no 4690

65

TOWNSHIP EXTERIORS



Scale: 1 inch to 160 chains

This Plat
of the
Eleventh Guide Meridian,
through Townships 36N.
West of the
Sixth Principal Meridian,
Wyoming,
is strictly conformable to the field
notes of the resurvey thereof, by
J Frank Warner, U.S. Dep. Surv.
under his
Contract No 266,
dated April 23, 1897,
which have been examined, approved
and filed in this office.
U.S. Surv. Gen'l's Office,
Cheyenne Wyo.
July 7, 1898.

Alphaeus P. Hanson
U.S. Surv. Gen'l.

Table of Mileage

Surveys Designated	Amount Mile	Chs	Lks	When Surveyed
Standard lines resurveyed	5	72	40	July 8, 1897
Connecting " "		20	00	"

approved by Comm. letter June 6, 1899

2767

EXTERIOR LINES

Scale 1 inch - 2 Miles

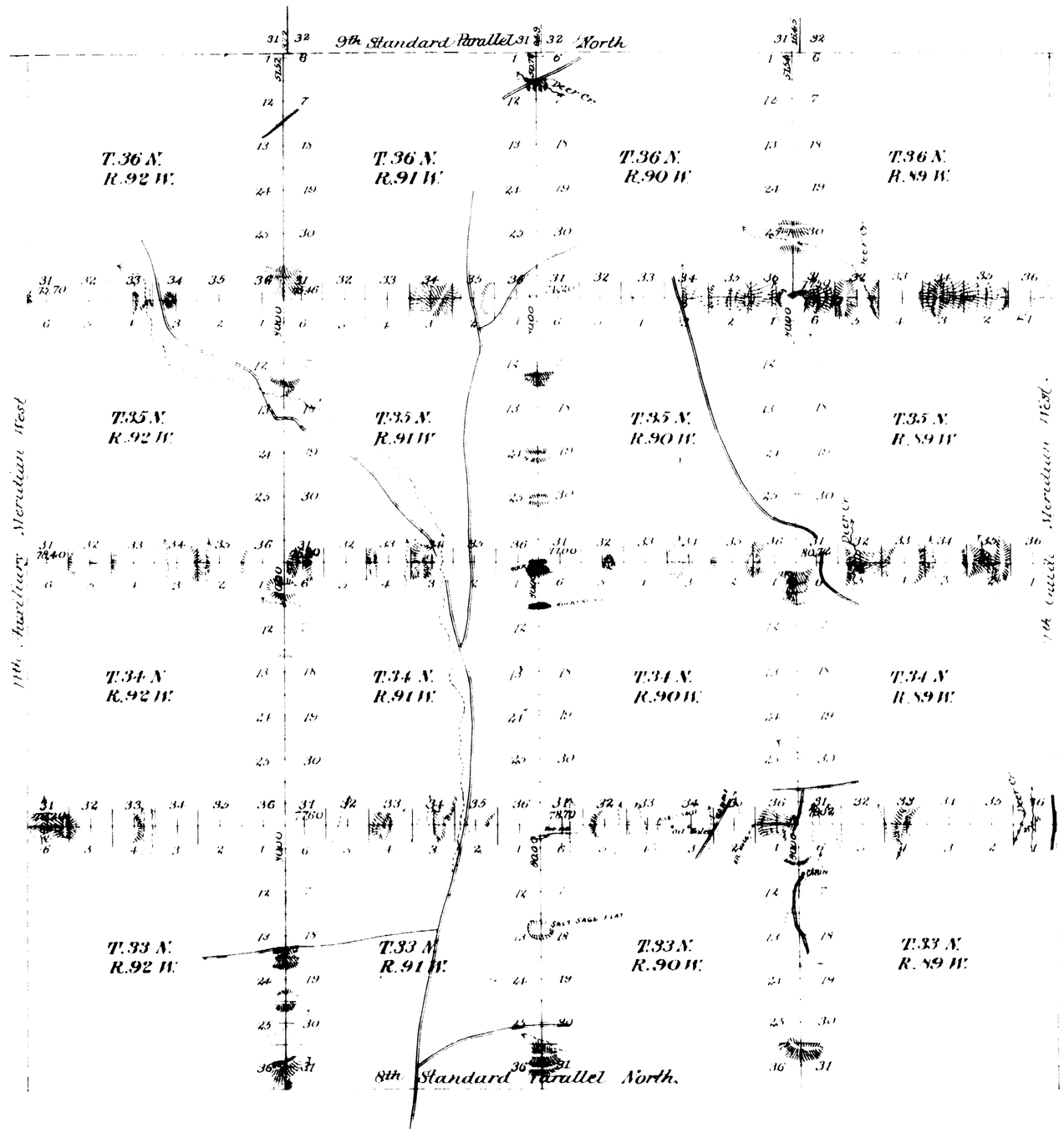

Township lines at intermediate rates 1 mi 25 ch 00 lk
" " " minimum " 141 18 64

Surveys Designated	By Whom Surveyed	Date of Contract	Amount of Survey M	Chs	Links	When Surveyed	Magnetic Declination
Exterior Lines	Coleman & Gilson	Sept. 2, 1892	142	43	64	April 20 June 6 '93	16°30' 16°48' W

2679

The above diagram of the Exterior Lines of Townships 33, 34, 35 and 36 North, of Ranges 89, 90, 91 and 92 West of the 6th Principal Meridian Wyoming, is strictly conformable to the field notes of the survey thereof on file in this office which have been examined and approved.

Surveyor Generals Office
Cheyenne Wyo. Oct 18th 1893

Wm N. Richards
Surveyor General.

(16)

1438

18

11TH GUIDE MERIDIAN WEST.

In Townships 29 to 39, North, inclusive, Ranges 88 & 89 West of the 6th Principal Meridian, Wyoming Territory



Surveys Designated	By Whom Surveyed	Date of Contract	Amount of Surveys Mls.	Chs.	Lks.	When Surveyed
11th Guide Mer. West	Chas. A. Howey	Jan. 13th 1883	66	00	00	Feb. 6-16. 1883
Connections	" " "	" " "	4	44	80	" " "

I hereby certify that the above diagram of the 11 Guide Meridian West, in Townships 29 to 39 inclusive, Ranges 88 to 89 West of the 6th Principal Meridian, Wyoming Territory, is strictly conformable to the field notes of the survey thereof on file in this Office, which have been examined and approved.

Surveyor General's Office
Cheyenne Wyoming
December 18th 1883.

Edw. C. David Sur. Gen.l

1059