Click Here for Field Notes

6998

ORIGINAL

TOWNSHIP 37 NORTH, RANGE 89 WEST OF THE SIXTH PRINCIPAL MERIDIAN, WYOMING.

DEPENDENT RESURVEY



UNITED STATES DEPARTMENT OF THE INTERIOR
BUREAU OF LAND MANAGEMENT
Washington, D. C. May [illegible]

[illegible] approved by [illegible] Survey, Denver [illegible] accordance with the requirements of law and the regulations of this Bureau is hereby accepted.

For the Director

E. E. Remington

Chief, Division of Engineering

W.H.B.

2777-A

37-89

Click Here for Field Notes

Accession No. 4700

Township No. 37 North, Range No. 89 West of the 6th Principal Meridian



Surveys Designated	By Whom Surveyed	Date of Contract No.	Amount of Surveys M.	Ch.	Lks.	When Surveyed
Resurvey E. S. & W. Township lines	J. Frank Wayne	266 Apr. 23, 1897	16	18	17	June 28 July 19, 1897.
Subdivisions	"	" "	59	33	88	July 19 25, "
Connections.	"	" "	1	36	64	" " "
Retracing N. S. and W. Bdys.	"	" "	7	64	99	" " "
East Boundary	Curtis & Libby	213 May 18, 1883	5	78	68	August 11, 1883.
S. and W. Bdys.	John E. Shannon	237 June 18, 1890	12	00	00	October 7 13, 1890.
North Boundary	Shannon & Gilcrest	253 Feby 21, 1893	5	79	90	June 21, 1893.

Latitude 43° 07' N.
Longitude 107° 27' W.
Mean Mag. Decl. 16° 30' E.

The above Map of Township 1.N 37 North of Range 1.W 89 West of the 6th Principal Meridian Wyoming is strictly conformable to the field notes of the survey thereof on file in this Office, which have been examined and approved.

Surveyor General's Office.
Cheyenne, Wyo. June 7, 1898

Alpheus C. Hanson
Sur. Gen.

Approved by Comm. Ritter June 1-1899

2777

37 - 89

TOWNSHIP Nos. 37-40 NORTH, RANGE Nos. 89-92 WEST OF THE 6th. PRINCIPAL MERIDIAN, WYO.

DEPENDENT RESURVEY OF EXTERIOR LINES

SHEET 1 OF 2

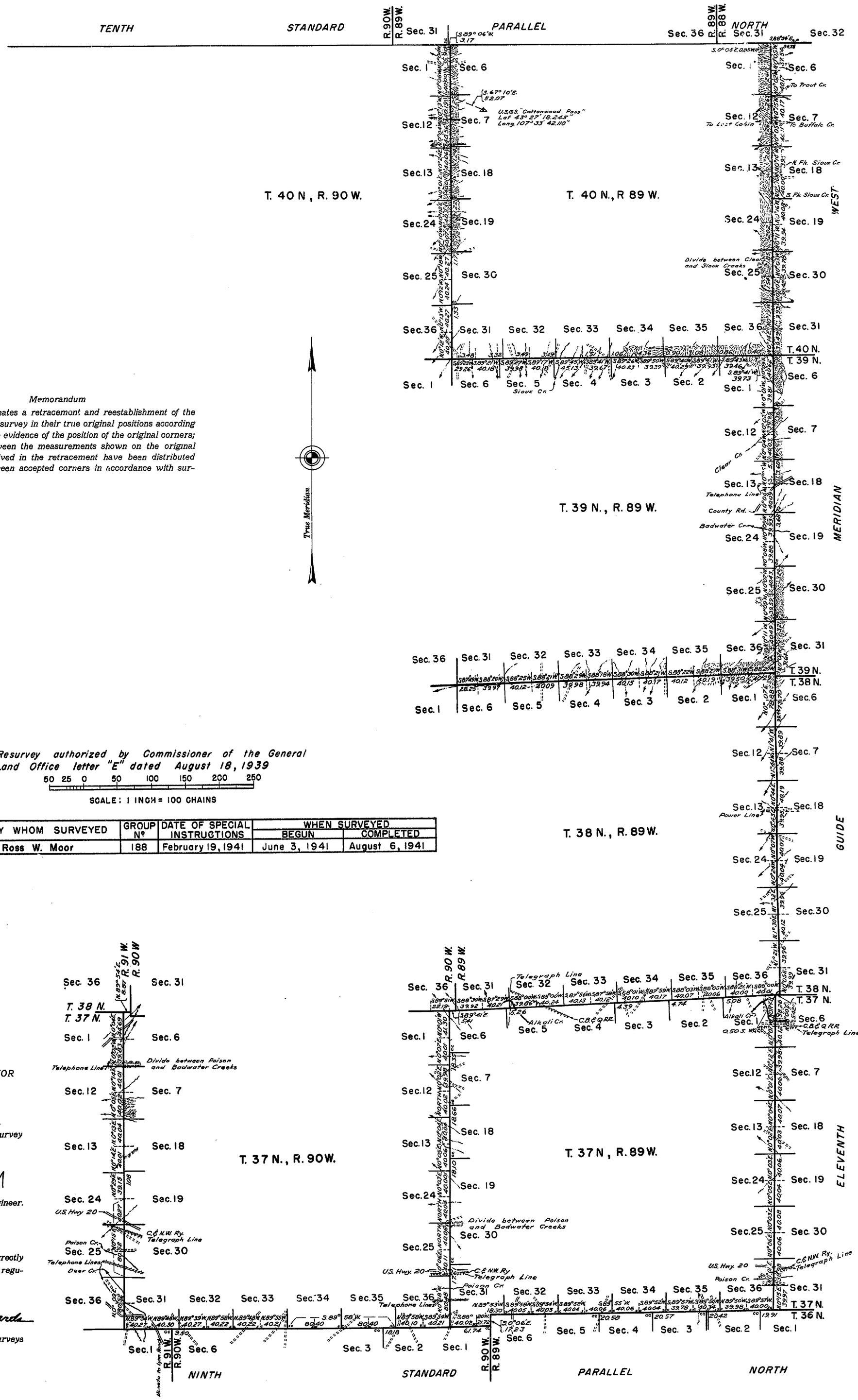

Memorandum

This plat delineates a retracement and reestablishment of the lines of the original survey in their true original positions according to the best available evidence of the position of the original corners; all differences between the measurements shown on the original plat and those derived in the retracement have been distributed proportionally between accepted corners in accordance with surveying rules.

Resurvey authorized by Commissioner of the General Land Office letter "E" dated August 18, 1939

50 25 0 50 100 150 200 250

SCALE: 1 INCH = 100 CHAINS

LINES DESIGNATED	BY WHOM SURVEYED	GROUP Nº	DATE OF SPECIAL INSTRUCTIONS	WHEN SURVEYED	
				BEGUN	COMPLETED
Exteriors	Ross W. Moor	188	February 19, 1941	June 3, 1941	August 6, 1941

UNITED STATES DEPARTMENT OF THE INTERIOR
BUREAU OF LAND MANAGEMENT

Denver, Colorado, October 27, 1947.

This plat is strictly conformable to the field notes of the survey which have been examined and approved.

Earl G. Harrington

Acting Assistant Chief Cadastral Engineer.

Washington, D. C., July 7, 1948.

The survey represented by this plat, having been correctly executed in accordance with the requirements of law and the regulations of this office, is hereby accepted.

For the Director:

William H. Richards

Acting Chief, Branch of Surveys

J.B.M.

ORIGINAL

TOWNSHIP Nos. 37-40 NORTH, RANGE Nos. 89-92 WEST OF THE 6th. PRINCIPAL MERIDIAN, WYO.

DEPENDENT RESURVEY OF EXTERIOR LINES

SHEET 2 OF 2

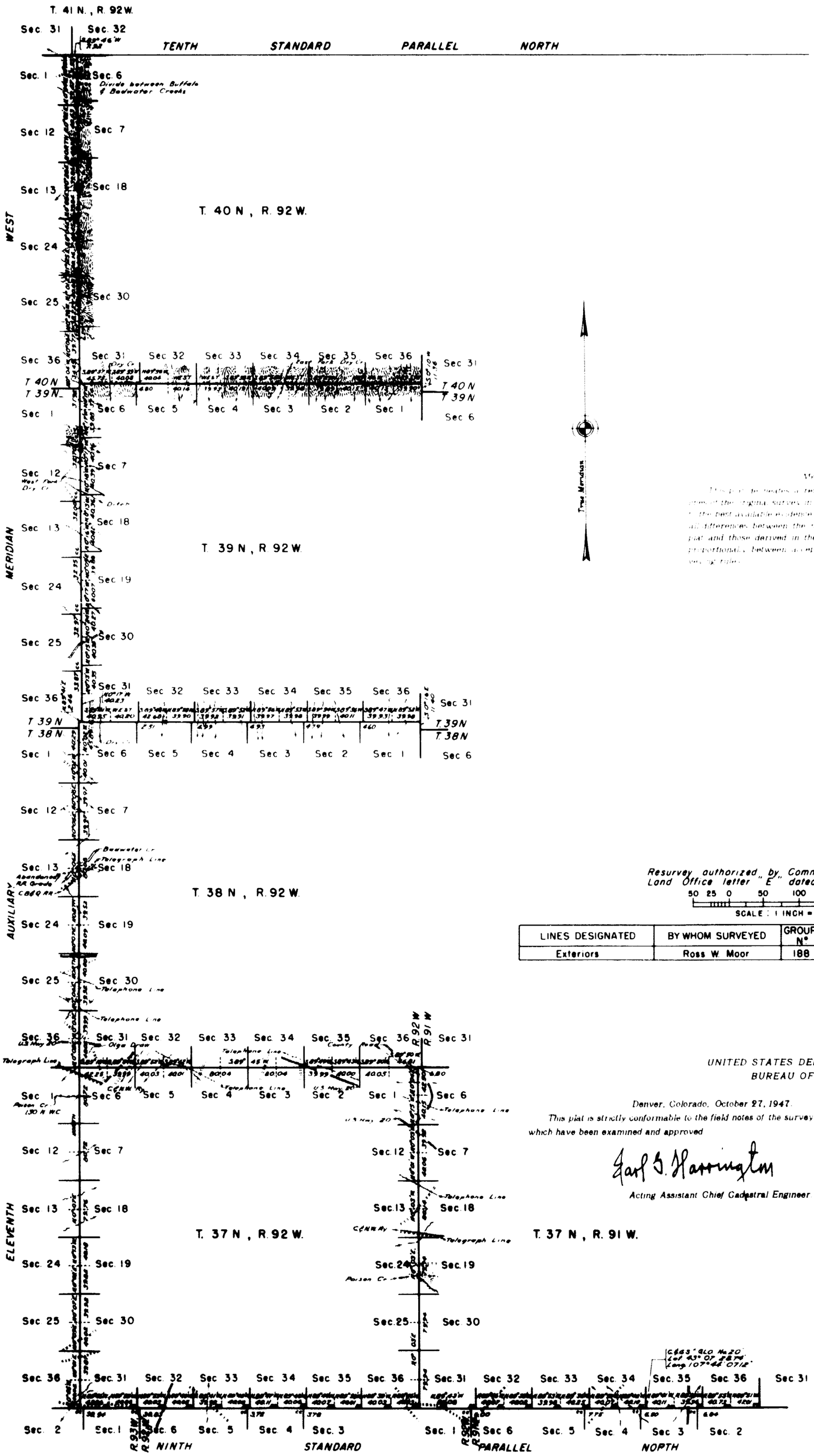

Resurvey authorized by Commissioner of the General Land Office letter "E" dated August 18, 1939

SCALE: 1 INCH = 100 CHAINS

LINES DESIGNATED	BY WHOM SURVEYED	GROUP No.	DATE OF SPECIAL INSTRUCTIONS	WHEN SURVEYED	
				BEGUN	COMPLETED
Exteriors	Ross W. Moor	188	February 19, 1941	June 3, 1941	August 6, 1941

UNITED STATES DEPARTMENT OF THE INTERIOR
BUREAU OF LAND MANAGEMENT

Denver, Colorado, October 27, 1947.

This plat is strictly conformable to the field notes of the survey which have been examined and approved

Earl S. Harrington

Acting Assistant Chief Cadastral Engineer

Washington, D. C., July 7, 1948

The survey represented by this plat, having been correctly executed in accordance with the requirements of law and the regulations of this office, is hereby accepted

For the Director:

William F. Richards

Acting Chief, Branch of Surveys

Acres No. 6448

3033

4692

TOWNSHIP EXTERIORS

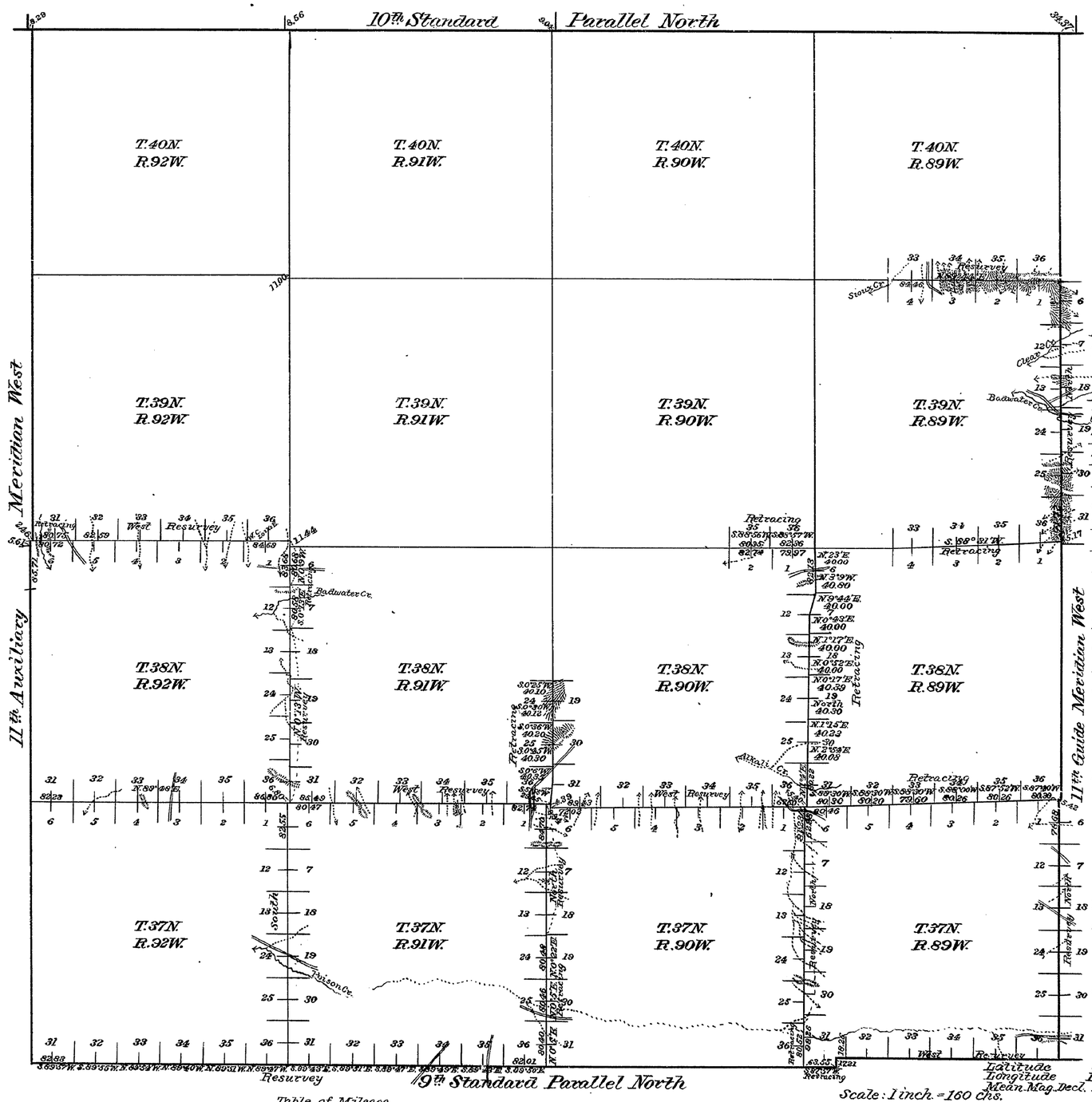

This Plat
of the
North and East Boundaries of
T. 37N., R. 92W.;
The resurvey of the 9th Standard
Parallel North, through Rgs. 89, 91
and 92W.
The 11th Guide Meridian W., through
Tps. 37 and 39N.,
The North and East Boundaries
of Tps. 37N., Rgs. 90 and 91W.,
The North Boundary of T. 39N.,
R. 89W.,
The North and East Boundaries
of T. 38N., R. 92W
and the Retracing of
The North, South and West Bdr's.
of T. 38N., R. 89W. and
The North and West Boundaries
of T. 38N., R. 90 West of the
Sixth Principal Meridian,
Wyoming,
is strictly conformable to the field
notes of the survey thereof
by
J. Frank Warner, U.S. Dep. Surv.
under his
Contract No. 266,
dated, April 23, 1897,
which have been examined, approved
and filed in this office.

U.S. Surv. Genl's Office
Cheyenne, Wyoming,
June 7, 1898.

Alpheus P. Hanson
U.S. Surv. Genl.

Table of Mileage

	Amount Mls. Chs. Lks.	When Surveyed
Surveys Designated	12 11 58	May 25-29, 1897
Township lines	6 60	" 28, "
Connecting lines		
Standard lines Resurveys	29 21 78	May 31-Aug 16, "
Township " "	33 13 29	June 8,-Sept 29 "
Connecting " "	47 26	" " "

Approved by Comm. letter June 1-1899

30

Indexed

4293

59

EXTERIOR LINES

Scale 2 Miles-1 inch Mag. Var. East.

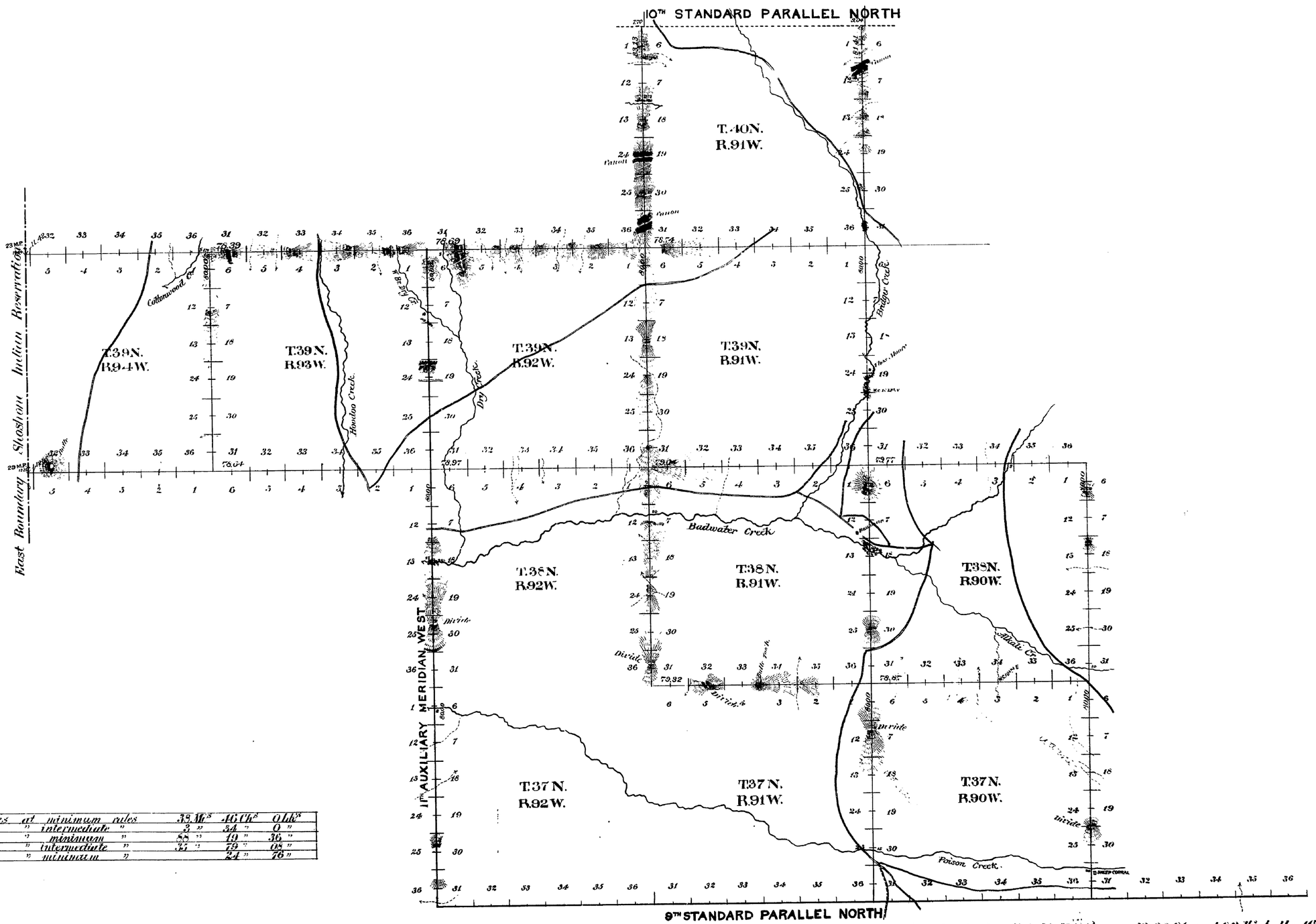

Standard lines	at	minimum	rates	33 Mls	46 Chs	0 Lks
" "	"	intermediate	"	2 "	34 "	0 "
Township "	"	minimum	"	88 "	19 "	36 "
" "	"	intermediate	"	21 "	79 "	08 "
Connecting "	"	minimum	"		24 "	76 "

Surveys Designated	By Whom Surveyed	Date of Contract	Amount of Surveys Mls	Chs	Lks	When Surveyed	Magnetic Declination
9th Stand. Par.	John E. Shannon	June 18, 1890	24	0	0	Oct. 6-9. 1890	17° 10' to 17° 16' East
11th Aux. Mer.	" " "	" " "	18	0	0	Oct. 10-11. 1890	17° 15' - 17° 20' East
Exterior lines	" " "	" " "	124	18	44	Oct. 13-Nov. 9. 90	17° 10' - 17° 18' East
Connections	" " "	" " "		24	76		

2479

The above diagram of the Ninth Standard Parallel North, Ranges 89, 90, 91 and 92 West, the 11th Auxiliary Meridian West, Townships 37, 38 and 39 North; the Exterior lines of Township 37 North, Ranges 90 and 91 West; Township 38 North, Ranges 90, 91 and 92 West; Township 39 North, Ranges 91, 92, 93 and 94 West; Township 40 North, Range 91 West of the 6th Principal Meridian in Wyoming, is strictly conformable to the field notes of the survey thereof on file in this office, which have been examined and approved.

Surveyor General's Office
Cheyenne Wyoming. June 25th 1891

Wm A. Richards
Surveyor General

Click Here for Field Notes

Re-establish 11th Guide Meridian West through Tps. 37 and 38 N.

(16)

1438

18

11TH GUIDE MERIDIAN WEST.

On Townships 29 to 39 North, inclusive, Ranges 88 & 89 West of the 6th Principal Meridian, Wyoming Territory



Scale 40 Chains to an inch

Surveys Designated	By Whom Surveyed	Date of Contract	Amount of Surveys Mls. Chs. Lks.	When Surveyed
11th Guide Mer. West	Chas. A. Howey	Jan. 13th 1883	66 00 00	Feb. 6-16. 1883
Connections	" " "	" " "	4 44 80	" " "

I hereby certify that the above diagram of the 11 Guide Meridian West, in Townships 29 to 39 inclusive, Ranges 88 to 89 West of the 6th Principal Meridian, Wyoming Territory, is strictly conformable to the field notes of the survey thereof on file in this Office, which have been examined and approved.

Surveyor General's Office
Cheyenne Wyoming
December 18th 1882.

Edw. C. David Sur. Gen.l

1059