Click Here for Field Notes

6345

ORIGINAL

TOWNSHIP NO. 38 NORTH, RANGE NO. 86 WEST OF THE SIXTH PRINCIPAL MERIDIAN, WYOMING

DEPENDENT RESURVEY

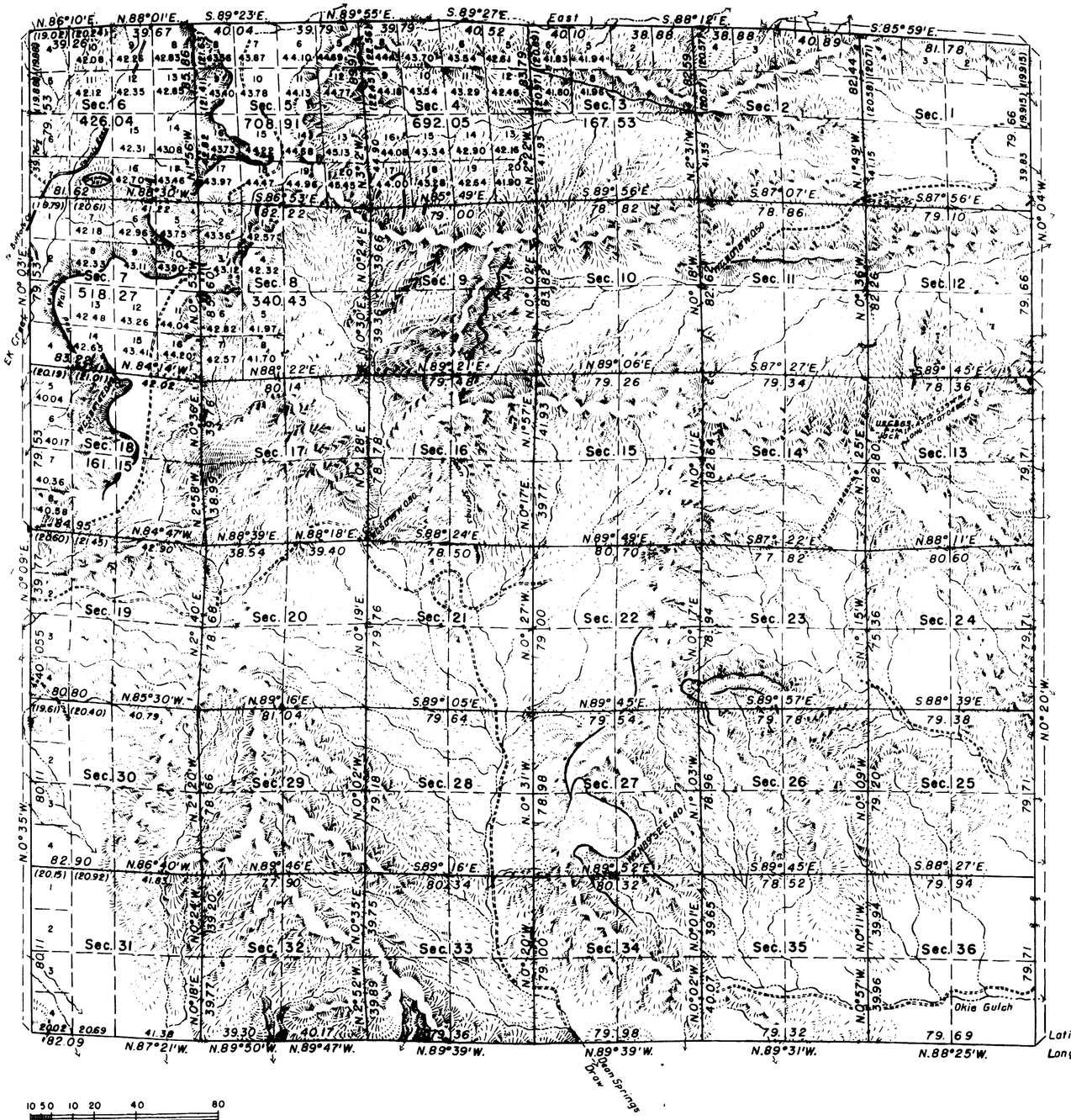

Scale: 1 inch = 40 chains

Area Resurveyed 23,222.54 Acres

LINES DESIGNATED	BY WHOM SURVEYED	GROUP No.	DATE OF SPECIAL INSTRUCTIONS	WHEN SURVEYED BEGUN	WHEN SURVEYED COMPLETED
South, East & West Exteriors	MacDonald & Hakalo	143	August 25, 1936	September 9, 1936	October 7, 1936
North Exterior	Clyde W. Atherly	"	" "	June 1, 1940	June 23, 1940
Subdivisional	Clyde W. Atherly	"	" "	June 24, 1940	August 20, 1940

MEMORANDUM

This plat of the resurvey of Township No. 38 North, Range No. 86 West of the Sixth Principal Meridian, Wyoming, delineates a retracement and reestablishment of the lines of the original survey as shown upon the plat approved April 14, 1884, in their true original position according to the best available evidence of the position of the original corners; all differences between the measurements shown on the original plat and those derived in the retracement have been distributed proportionally between accepted corners in accordance with surveying rules; reference will be made to the original plat for the showing of the areas and more detailed descriptions of the various smaller subdivisions except in sections 3, 4, 5, 6, 7, 8 and 18, where new areas and designations are shown.

Resurvey authorized by General Land Office letter "E" dated August 12, 1935.

UNITED STATES DEPARTMENT OF THE INTERIOR

GENERAL LAND OFFICE

Denver, Colorado *Nov. 21, 1944*

This plat of Township No. 38 North, Range No. 86 West of the Sixth Principal Meridian, Wyoming, is strictly conformable to the field notes of the resurvey thereof which have been examined and approved.

Supervisor of Surveys.

Washington, D. C., JAN 2 1945

The resurvey represented by this plat having been correctly executed in accordance with the requirements of law and the regulations of this office, is hereby accepted.

Joel David Wolfsohn

Assistant Commissioner.

2186-A

Trans. to Cheyenne L.O. Apr. 25, 1945

38 - 86

(27)

Click Here for Field Notes

55

3739

TOWNSHIP No. 38 NORTH. RANGE No. 86 WEST of the 6th Principal MERIDIAN.

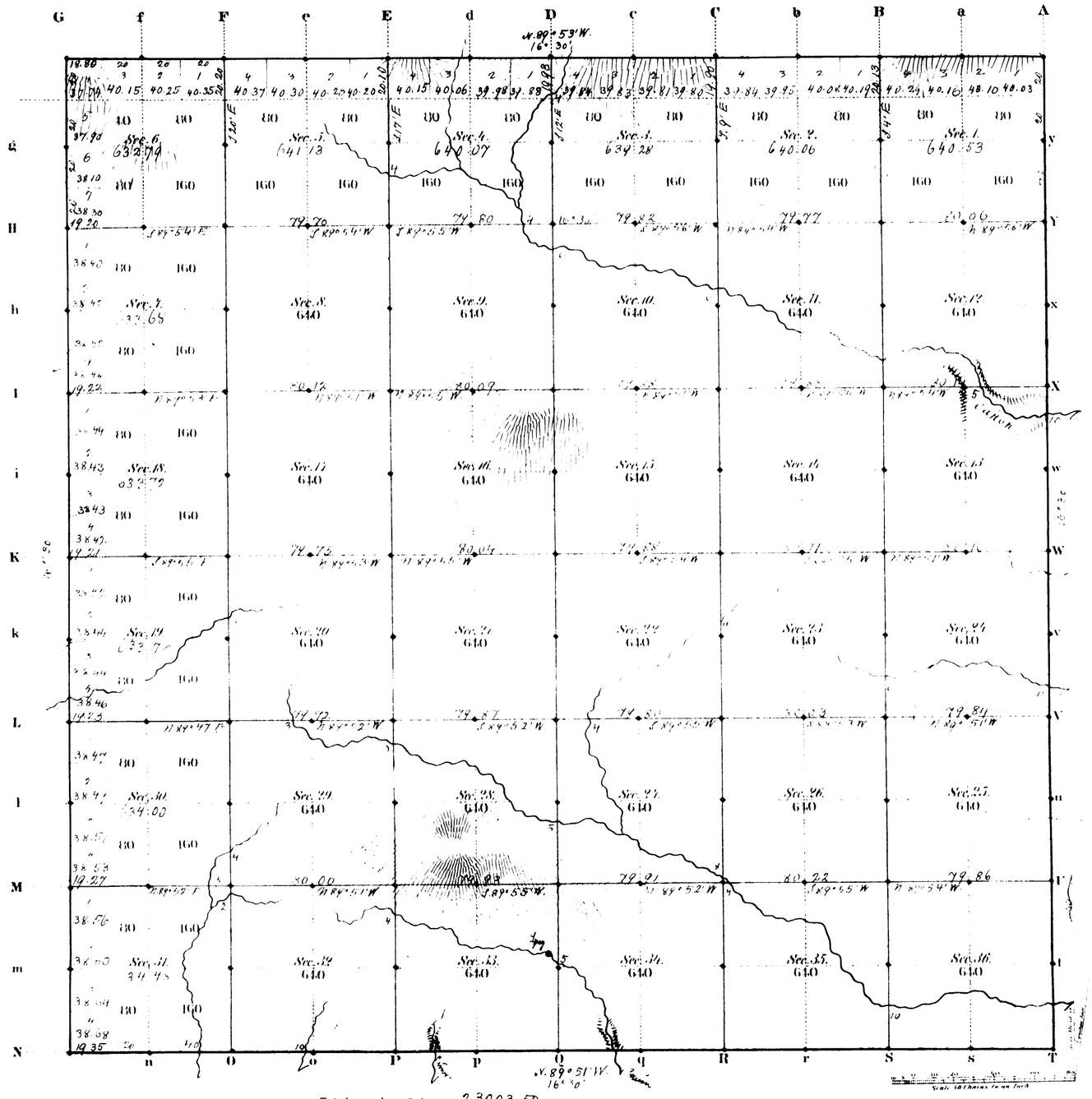

Total number of Acres 23003.50

Surveys Designated	By Whom Surveyed	Date of Contract	Amount of Surveys Mls.	Chs.	Lks.	When Surveyed	Magnetic Declination
Township lines	Curtis & Ebbert	May 18. 1883	23.	78	15	July 23 and July 2, 4, 6, 1883	16° 30' East
Subdivisions	" "	" "	59.	74	77	Sept. 3 & 8, 1883	16° 30' "
Connections							

The above Map of Township No. 38 North Range No. 86 West of the Sixth Principal Meridian Wyoming Territory is strictly conformable to the field notes of the survey thereof on file in this Office, which have been examined and approved

Surveyor General's Office,
Cheyenne Wyoming
April 14th 1884

Edw. C. Dewey
Surv. Genl.

2186

A. Gast & Co. St. Louis Mo.

38-86

(27)
Indexed

3744

(61)

EXTERIOR LINES

Scale 3 miles to 1 inch. Mag. Var. East.



Surveys Designated.	By Whom Surveyed.	Date of Contract.	Amount of Surveys			When Surveyed.
			Tps.	Rgs.	Sts.	
Exterior Lines	Curtis K Libby	May 18, 1883	341	38	37	June 2-Aug 14, 1883
Connections	" " "	" " "		59	77	" " "

I hereby certify that the above diagram of the Exterior lines of Tp's 37, 38, 39, & 40 North, R's 81, 82, 83, 84, 85, 86, 87 & 88 W. of the 6th P.M. Wyo. Ter. is strictly conformable to the field notes of the survey thereof on file in this office, which have been examined and approved.

Surveyor General's Office,
Cheyenne Wyoming April 14th 1884 } Edw. C. Lewis Sur. Genl.

2191