Click Here for Field Notes

6999

ORIGINAL

TOWNSHIP 38 NORTH, RANGE 89 WEST OF THE SIXTH PRINCIPAL MERIDIAN, WYOMING.

DEPENDENT RESURVEY

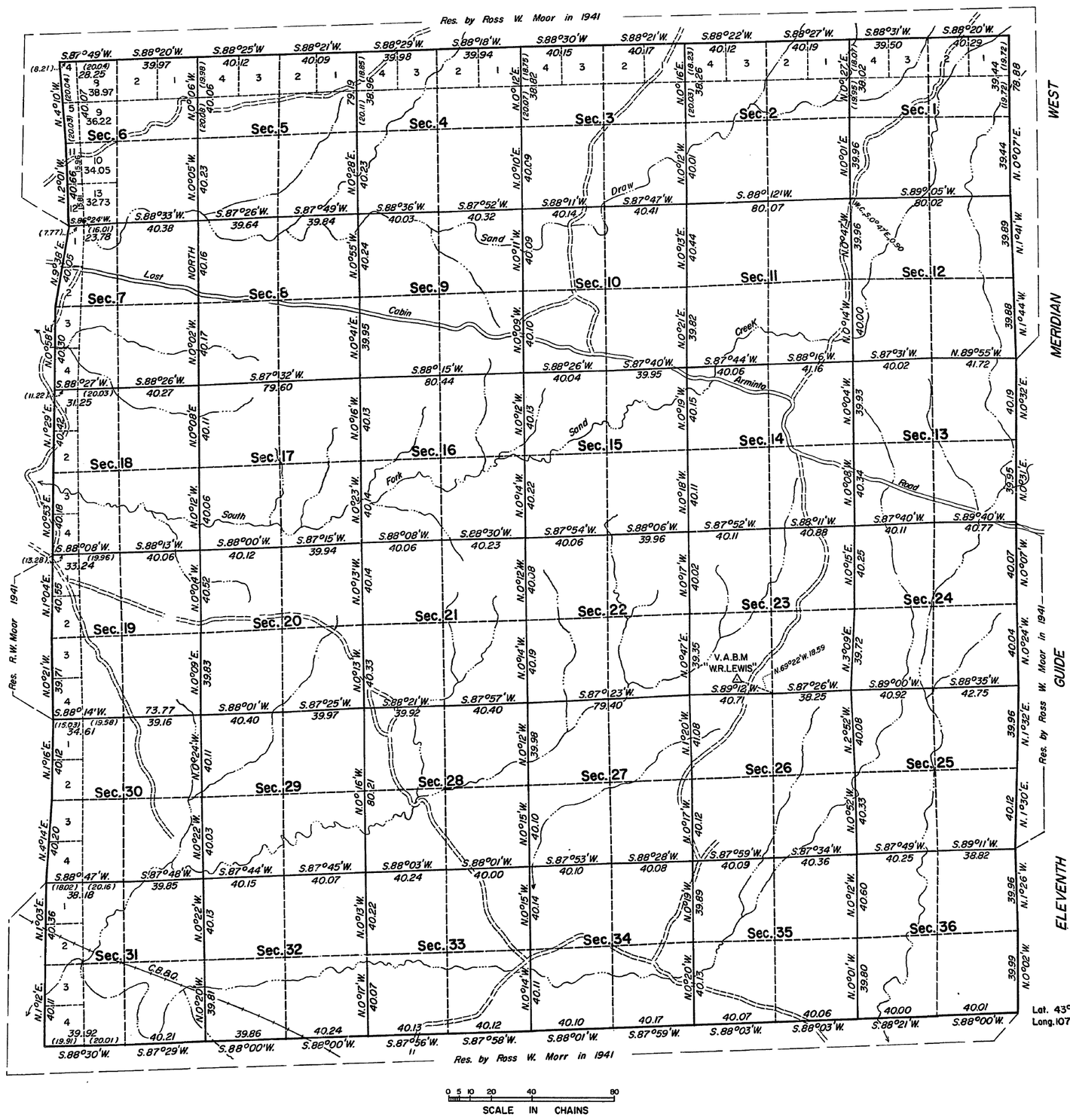

Area Resurveyed 22,658.44 Acres

This plat represents a retracement and reestablishment of portions of the east boundary, which is the Eleventh Guide Meridian West; portions of the west boundary, and the subdivisional lines, designed to restore the corners in their true original locations according to the best available evidence; and, excepting as new or modified vacant subdivisions are shown hereon, the lottings and areas are as shown on the plat approved March 24, 1894.

The history of prior surveys is contained in the field note record.

Survey executed by Clifford A. Robinson, Supervisory Surveying Technician, beginning August 21, 1964, and completed September 15, 1964, pursuant to Special Instructions for Group No. 296, Wyoming, dated August 4, 1964.

UNITED STATES DEPARTMENT OF THE INTERIOR
BUREAU OF LAND MANAGEMENT
Washington, D. C. May 4, 1966

This plat is strictly conformable to the approved field notes, and the survey, having been correctly executed in accordance with the requirements of law and the regulations of this Bureau, is hereby accepted.

For the Director

Chief, Division of Engineering

W.H.B.

2648-A

38-89

Click Here for Field Notes

4554

Township No 38 North Range No 89 West of the 6th Principal Meridian

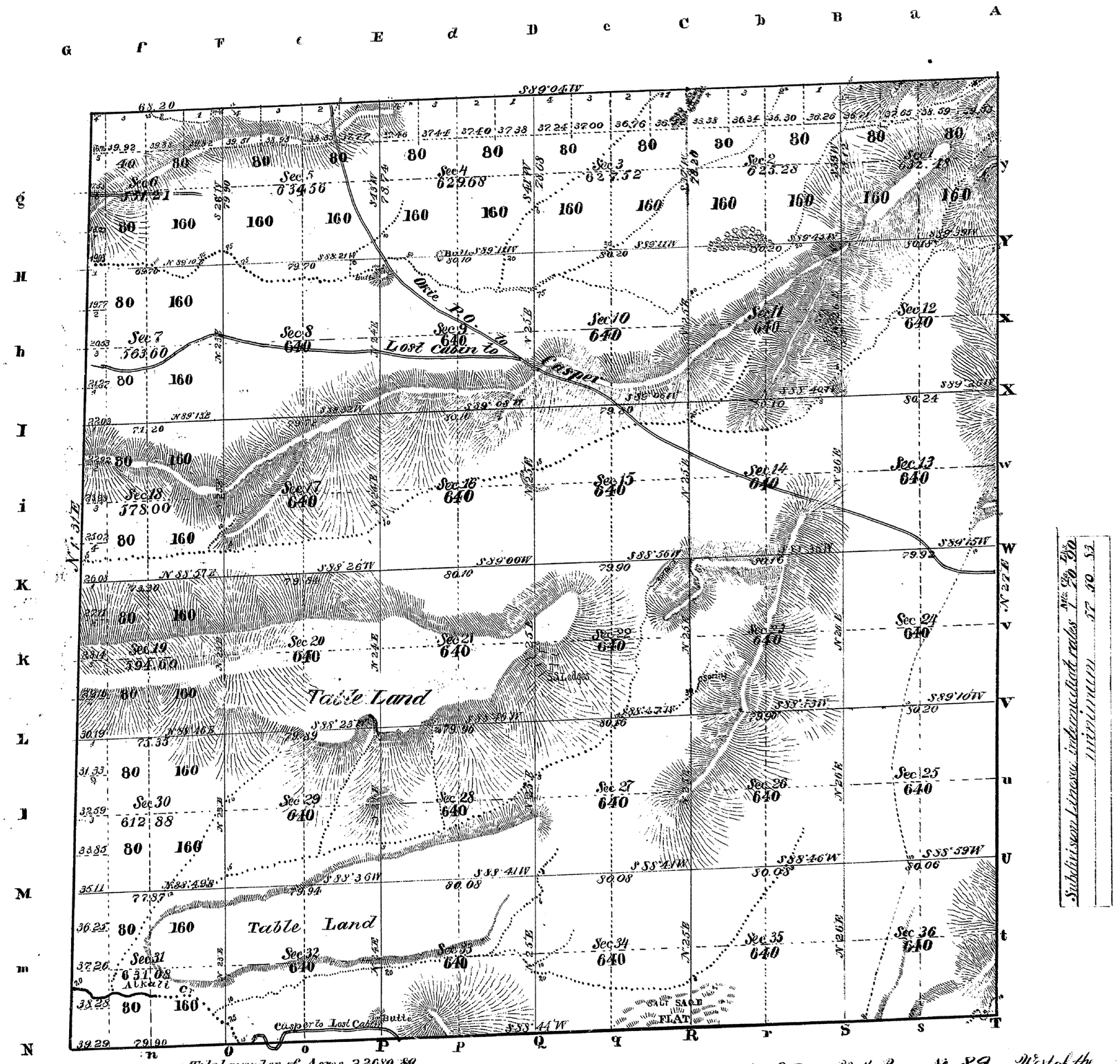

Subdivision Lines indicated thus

Total number of Acres 22680.80

Surveys Designated	By Whom Surveyed	Date of Contract	Amt of Surveys Mls Chs Lks	When Surveyed	Magnetic Declination
Township Lines					
Subdivisions	Shannon & Gilcrest	Feb 21, 1893	59-41-73	June 17, July 5 1893	17°10' - 17°16' E
connections					

The above Map of Township No 38 North Range No 89 West of the Sixth Principal Meridian Wyoming is strictly conformable to the field notes of the survey thereof on file in this Office which have been examined and approved

Surveyor Generals Office
Cheyenne Wyoming
March 24 1894

Perry Fitzhugh
Sur Gen'l

38-89

2648

TOWNSHIP Nos. 37-40 NORTH, RANGE Nos. 89-92 WEST OF THE 6th. PRINCIPAL MERIDIAN, WYO.

DEPENDENT RESURVEY OF EXTERIOR LINES

SHEET 1 OF 2

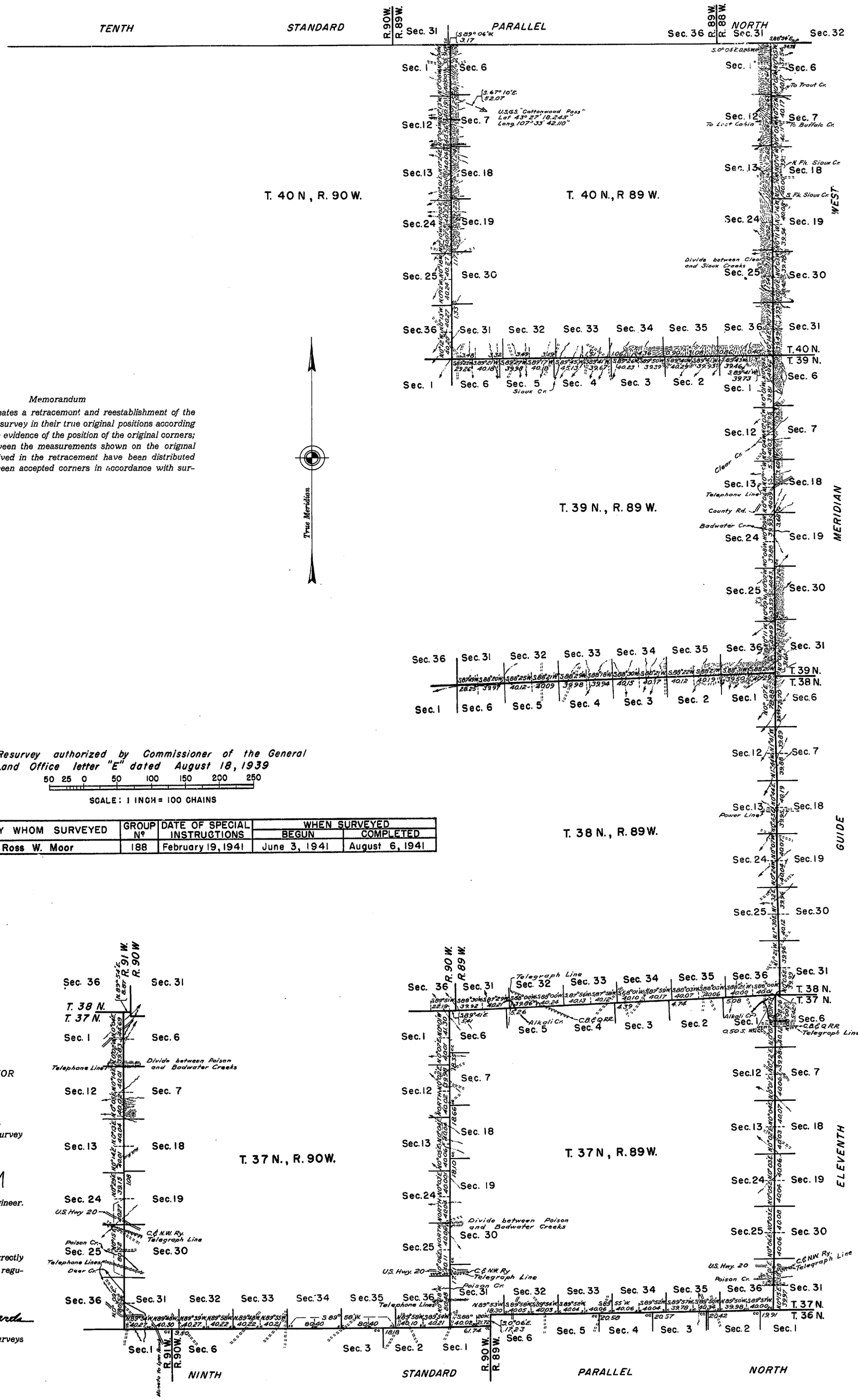

Memorandum

This plat delineates a retracement and reestablishment of the lines of the original survey in their true original positions according to the best available evidence of the position of the original corners; all differences between the measurements shown on the original plat and those derived in the retracement have been distributed proportionally between accepted corners in accordance with surveying rules.

Resurvey authorized by Commissioner of the General Land Office letter "E" dated August 18, 1939

50 25 0 50 100 150 200 250

SCALE: 1 INCH = 100 CHAINS

LINES DESIGNATED	BY WHOM SURVEYED	GROUP Nº	DATE OF SPECIAL INSTRUCTIONS	WHEN SURVEYED	
				BEGUN	COMPLETED
Exteriors	Ross W. Moor	188	February 19, 1941	June 3, 1941	August 6, 1941

UNITED STATES DEPARTMENT OF THE INTERIOR
BUREAU OF LAND MANAGEMENT

Denver, Colorado, October 27, 1947.

This plat is strictly conformable to the field notes of the survey which have been examined and approved.

Earl G. Harrington

Acting Assistant Chief Cadastral Engineer.

Washington, D. C., July 7, 1948.

The survey represented by this plat, having been correctly executed in accordance with the requirements of law and the regulations of this office, is hereby accepted.

For the Director:

William H. Richards

Acting Chief, Branch of Surveys

J.B.M.

ORIGINAL

TOWNSHIP Nos. 37-40 NORTH, RANGE Nos. 89-92 WEST OF THE 6th. PRINCIPAL MERIDIAN, WYO.

DEPENDENT RESURVEY OF EXTERIOR LINES

SHEET 2 OF 2

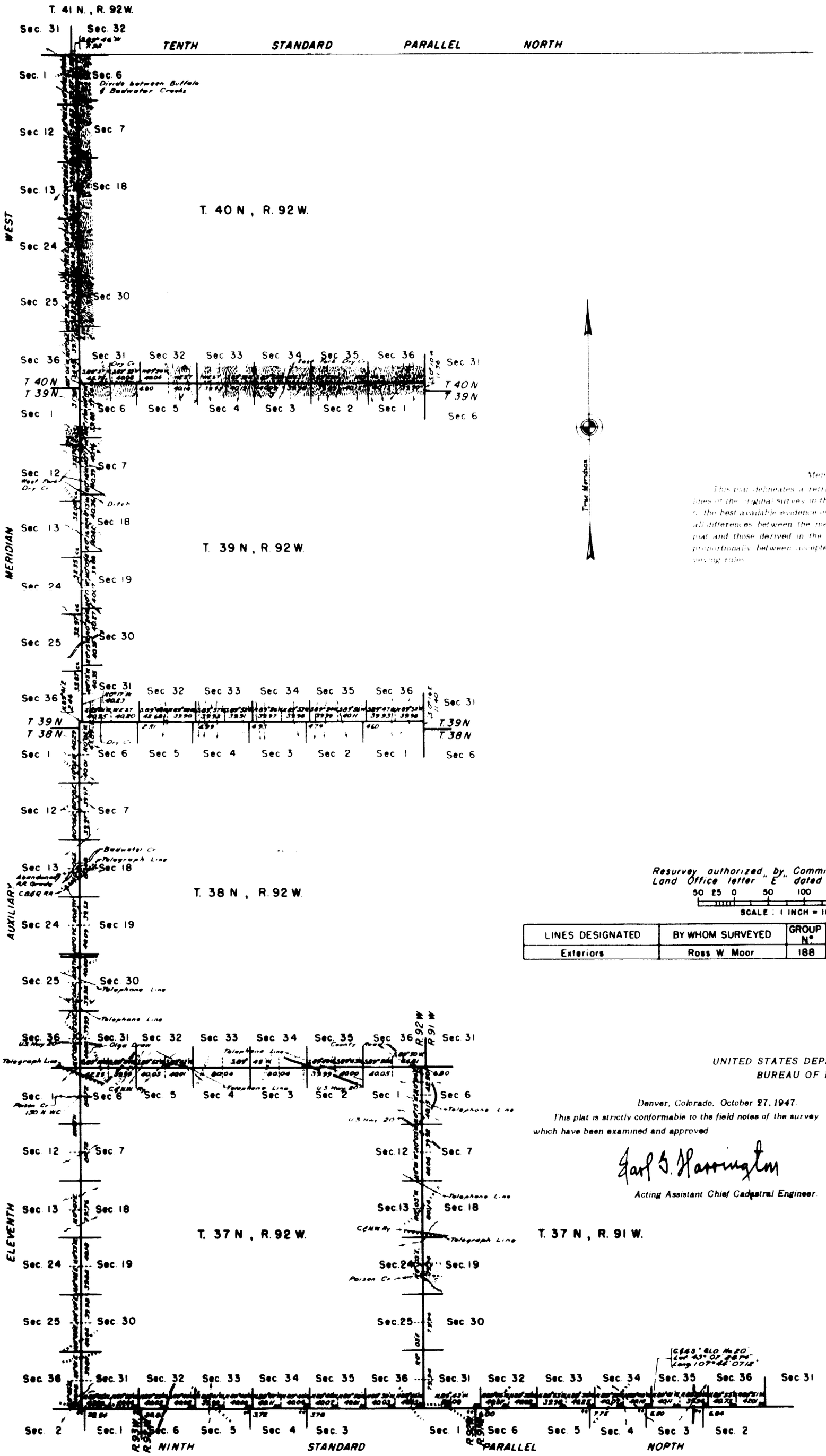

Memorandum

This plat delineates a retracement and mathematical restoration of the lines of the original survey in their true original positions according to the best available evidence of the position of the original corners. All differences between the measurements shown on the original plat and those derived in the retracement have been distributed proportionally between accepted corners in accordance with surveying rules.

Resurvey authorized by Commissioner of the General Land Office letter "E" dated August 18, 1939

50 25 0 50 100 150 200 250

SCALE: 1 INCH = 100 CHAINS

LINES DESIGNATED	BY WHOM SURVEYED	GROUP N°	DATE OF SPECIAL INSTRUCTIONS	WHEN SURVEYED	
				BEGUN	COMPLETED
Exteriors	Ross W. Moor	188	February 19, 1941	June 3, 1941	August 6, 1941

UNITED STATES DEPARTMENT OF THE INTERIOR
BUREAU OF LAND MANAGEMENT

Denver, Colorado, October 27, 1947.

This plat is strictly conformable to the field notes of the survey which have been examined and approved.

Earl S. Harrington

Acting Assistant Chief Cadastral Engineer.

Washington, D. C., July 7, 1948

The survey represented by this plat having been correctly executed in accordance with the requirements of law and the regulations of this office is hereby accepted.

For the Director

William H. Richards

Acting Chief, Branch of Surveys

Acces. No. 6448

3093

4692

TOWNSHIP EXTERIORS

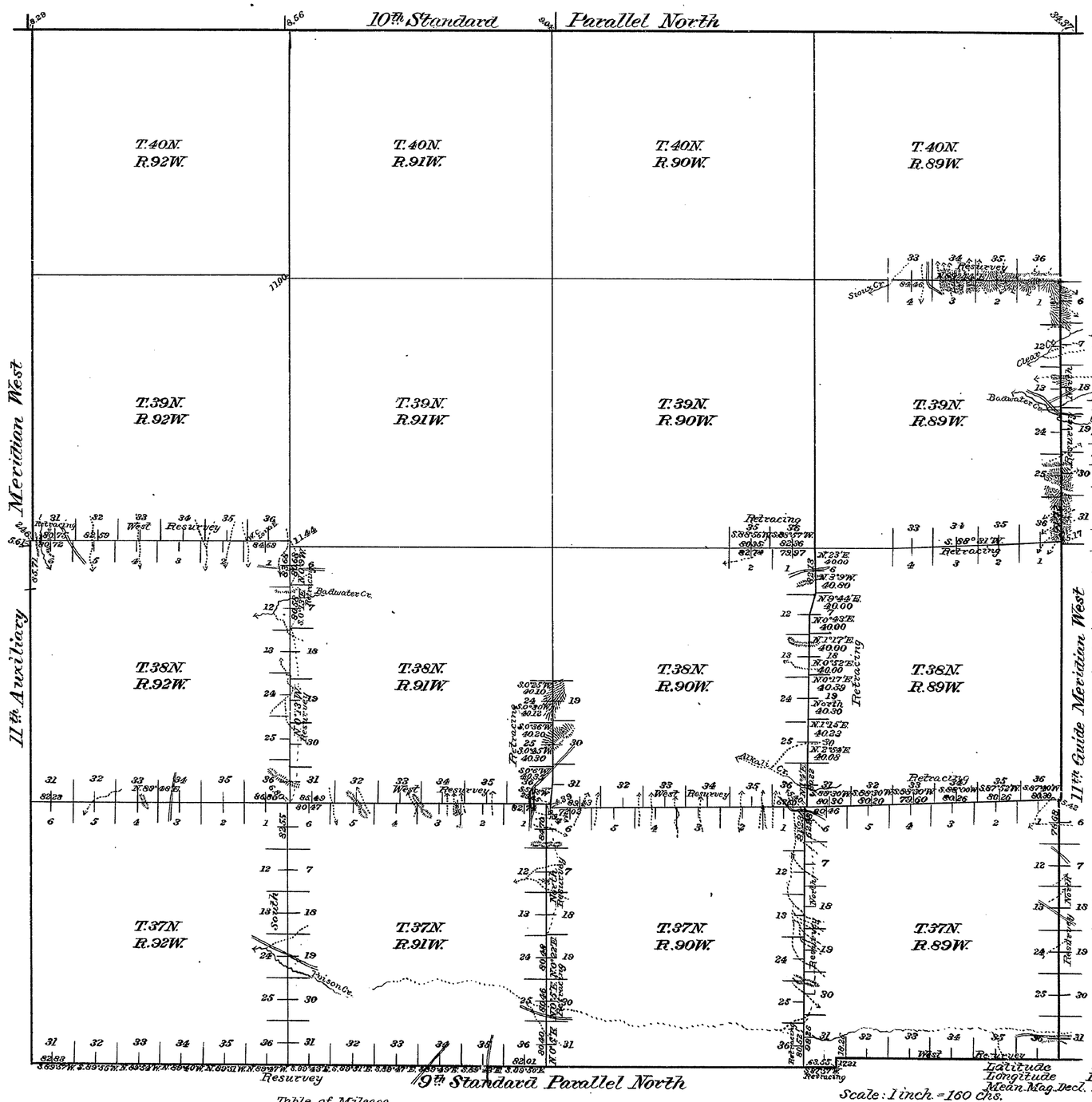

This Plat
of the
North and East Boundaries of
T. 37N., R. 92W.;
The resurvey of the 9th Standard
Parallel North, through Rgs. 89, 91
and 92W.
The 11th Guide Meridian W., through
Tps. 37 and 39N.,
The North and East Boundaries
of Tps. 37N., Rgs. 90 and 91W.,
The North Boundary of T. 39N.,
R. 89W.,
The North and East Boundaries
of T. 38N., R. 92W
and the Retracing of
The North, South and West Bdr's.
of T. 38N., R. 89W. and
The North and West Boundaries
of T. 38N., R. 90 West of the
Sixth Principal Meridian,
Wyoming,
is strictly conformable to the field
notes of the survey thereof
by
J. Frank Warner, U.S. Dep. Surv.
under his
Contract No. 266,
dated, April 23, 1897,
which have been examined, approved
and filed in this office.

U.S. Surv. Genl's Office
Cheyenne, Wyoming,
June 7, 1898.

Alpheus P. Hanson
U.S. Surv. Genl.

Table of Mileage

	Amount Mls. Chs. Lks.	When Surveyed
Surveys Designated	12 11 58	May 25-29, 1897
Township lines	6 60	" 28, "
Connecting lines		
Standard lines Resurveys	29 21 78	May 31-Aug 16, "
Township " "	33 13 29	June 8,-Sept 29 "
Connecting " "	47 26	" " "

Approved by Comm. letter June 1-1899

33

Indexed

66

4691

TOWNSHIP EXTERIORS

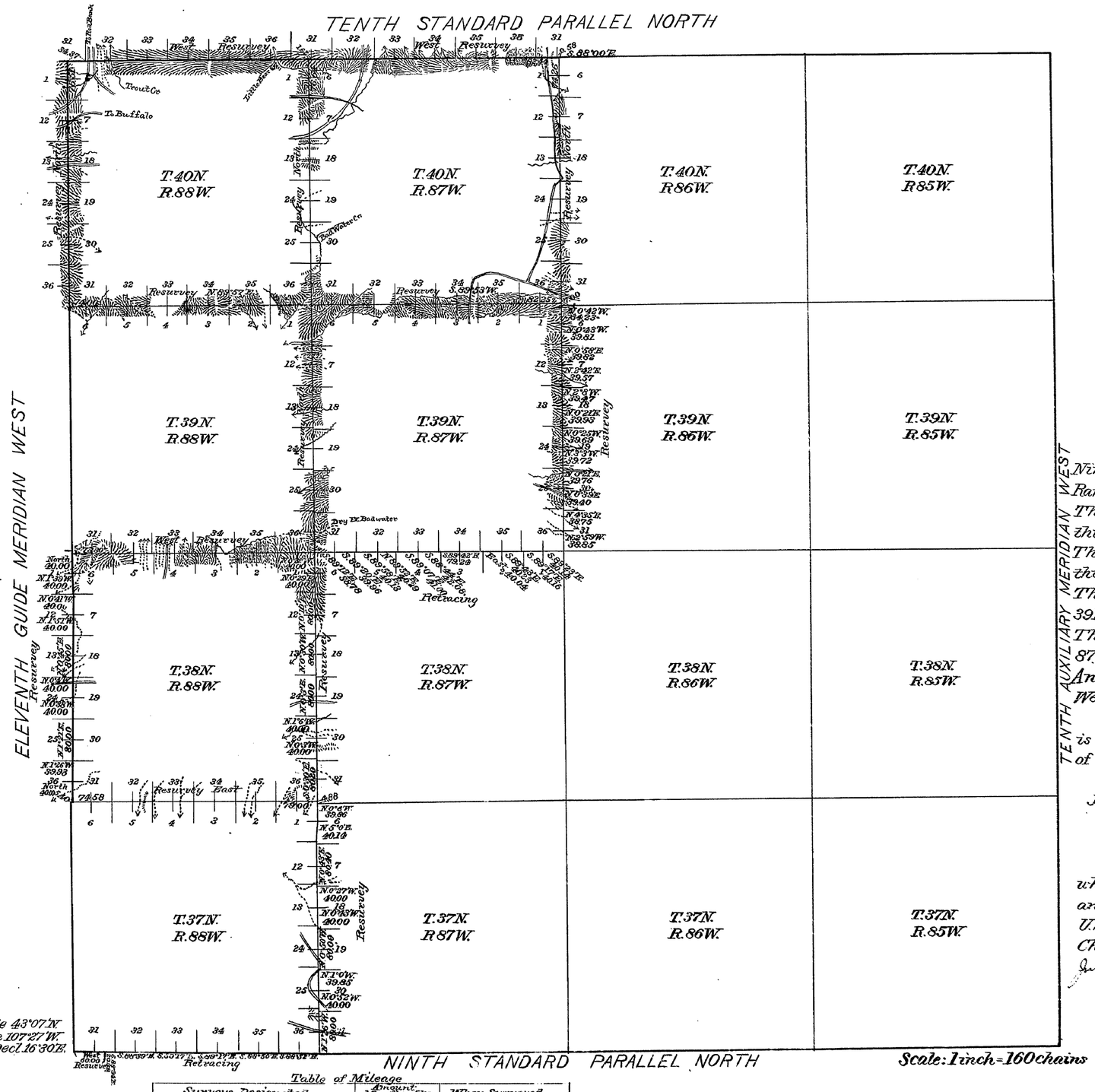

Latitude 43°07'N.
Longitude 107°27'W.
Mean Mag. Decl. 16°30'E.

Scale: 1 inch = 160 chains

TENTH AUXILIARY MERIDIAN WEST

This Plat
of the
Ninth Standard Parallel North, through
Range 88 West;
The Tenth Standard Parallel North,
through Ranges 87 and 88 West;
The Eleventh Guide Meridian West,
through Townships 38 and 40 North;.
The North and East Boundaries of Tps.
39N., R.87W. and 37, 38 and 39N., R.88W;
The East Boundaries of Tps. 40N., Rgs.
87 and 88 W.;
And the South Boundary of T.39N., R.87
West of the Sixth Principal Meridian,
Wyoming,
is strictly conformable to the field notes
of the retracing and resurvey thereof
by
J. Frank Warner, U.S. Dep. Surv.
under his
Contract No. 266,
dated, April 23, 1897,
which have been examined, approved
and filed in this office.
U.S. Surv. Gen'l's Office
Cheyenne, Wyoming
June 7th 1898
Alphonso P. Hanson
U.S. Surv. Gen'l.

Table of Mileage

Surveys Designated	Amount Mls.	Chs.	Lks.	When Surveyed
Standard Lines Resurveys	24	50	81	July 10-Sept. 27, 1897
Township " "	59	43	48	" 26 " 13, "
Connecting " "		46	62	" " "

Approved by Comm. letter June 1-1898

2768

32
Indexed

64

4596

EXTERIOR LINES.

Scale 2 miles to 1 inch Magnetic Variation East

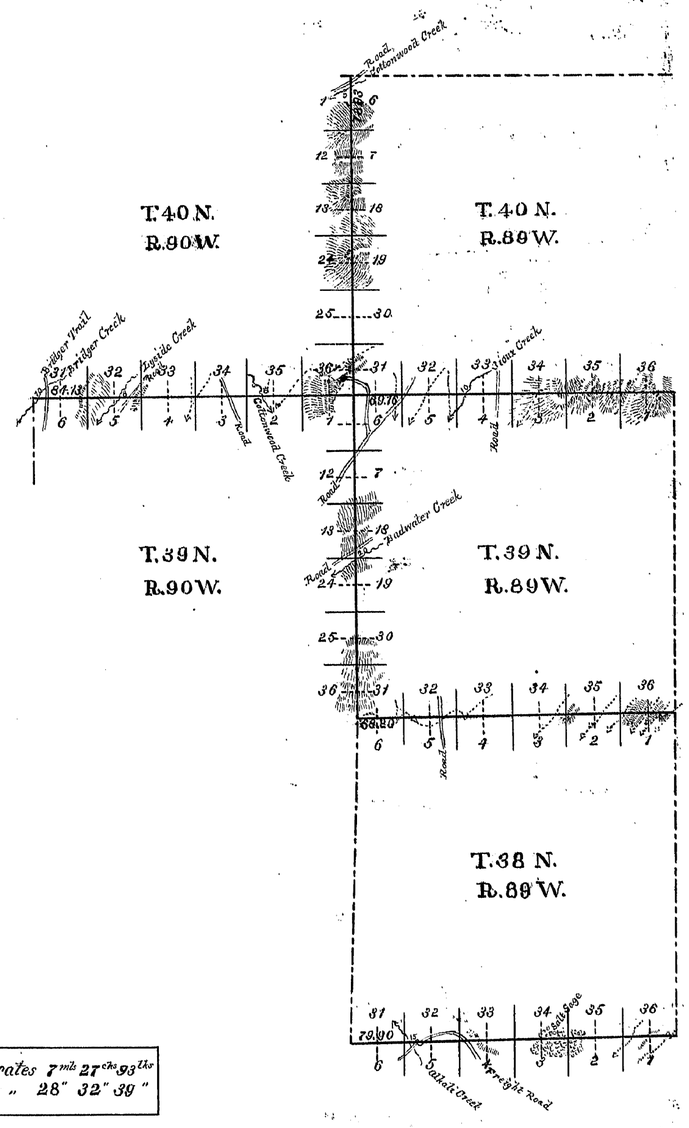

Township lines at intermediate rates	7 mls. 27 chs. 93 lks
" " " minimum	" 28" 32" 39"

Surveys Designated	By Whom Surveyed	Date of Contract	Amount of Surveys mls	chs	lks	When Surveyed	Magnetic Declination
Township Lines	Shannon & Gilcrest	February 21 1893	35	60	32	June 17 July 18 1893	17°13' 17°18' East

I hereby certify that the above diagram of the Exterior lines of Townships 38, 39 and 40 North, Ranges 89 and 90 West of the 6th Principal Meridian is strictly conformable to the field notes of survey thereof on file in this office which have been examined and approved

Surveyor Generals Office
Cheyenne Wyo. March 24 1894

Perry Richford
U.S. Surveyor General

2683

Click Here for Field Notes

Re-establish 11th Guide Meridian West through Tps. 37 and 38 N.

(16)

1438

18

11TH GUIDE MERIDIAN WEST.

On Townships 29 to 39 North, inclusive, Ranges 88 & 89 West of the 6th Principal Meridian, Wyoming Territory



Scale 40 Chains to an inch

Surveys Designated	By Whom Surveyed	Date of Contract	Amount of Surveys Mls. Chs. Lks.	When Surveyed
11th Guide Mer. West	Chas. A. Howey	Jan. 13th 1883	66 00 00	Feb. 6-16. 1883
Connections	" " "	" " "	4 44 80	" " "

I hereby certify that the above diagram of the 11 Guide Meridian West, in Townships 29 to 39 inclusive, Ranges 88 to 89 West of the 6th Principal Meridian, Wyoming Territory, is strictly conformable to the field notes of the survey thereof on file in this Office, which have been examined and approved.

Surveyor General's Office
Cheyenne Wyoming
December 18th 1882.

Edw. C. David Sur. Gen.l

1059