Click Here for Field Notes

ORIGINAL

Ac. No. 6217

TOWNSHIP Nº 39 NORTH, RANGE Nº 80 WEST OF THE SIXTH PRINCIPAL MERIDIAN, WYOMING.

DEPENDENT RESURVEY

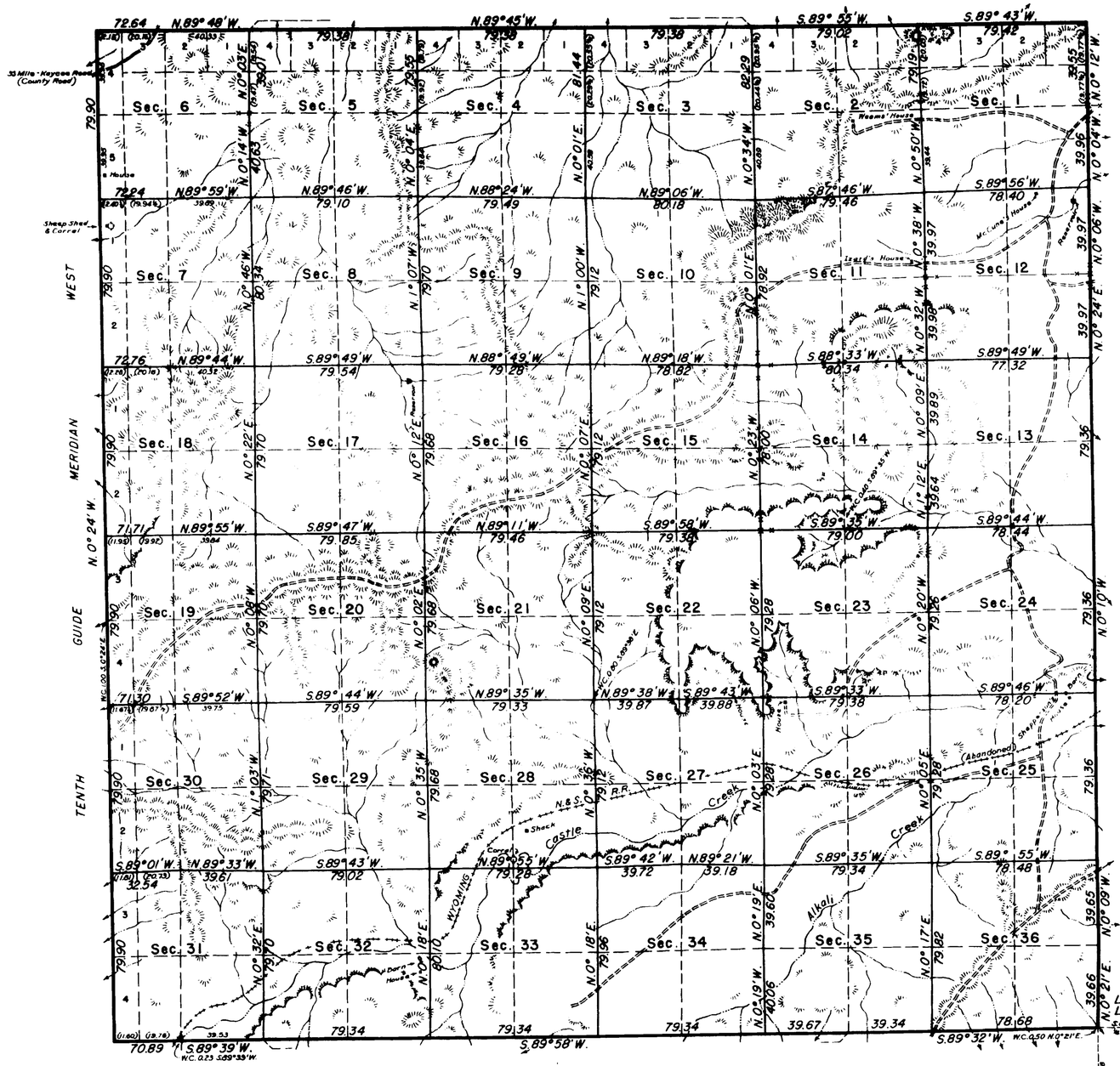

This plat of the resurvey of Township No 39 North, Range No. 80 West, delineates a retracement and reestablishment of the lines of the original survey as shown upon the plat approved May 28, 1883, in their true original position according to the best available evidence of the position of the original corners; all differences between the measurements shown on the original plat and those derived in the retracement have been distributed proportionally between accepted corners in accordance with surveying rules; reference will be made to the original plat for the showing of the areas and more detailed descriptions of the various smaller subdivisions.

Resurvey authorized by Commissioner's letter "E" dated August 12, 1935.

Scale: 40 Chains to an Inch.

Area Resurveyed, 22,661.33 Acres.

LINES DESIGNATED	BY WHOM SURVEYED	GROUP		MILEAGE		WHEN SURVEYED	
		Nº	DATE	MLS.	CHS.	BEGUN	COMPLETED
N. & W. Exteriors	Chris Gras	145	August 25, 1936	11	68.62	Sept. 17, 1936	Oct. 6, 1936
S. & E. "	Elmer C. Lenhart	"	" " , "	11	63.44	Sept. 23, 1936	Oct. 12, 1936
Subdivisional	Petersen & Moor	"	" " , "	59	9.01	April 19, 1938	May 2, 1938

H.M.B.

Office of Supervisor of Surveys

Denver, Colorado, Jan. 14, 1941

The above plat of Township No. 39 North, Range No. 80 West of the Sixth Principal Meridian, Wyoming, is strictly conformable to the field notes of the resurvey thereof which have been examined and approved.

Supervisor of Surveys.

UNITED STATES
DEPARTMENT OF THE INTERIOR
GENERAL LAND OFFICE

Washington, D.C., March 13, 1941

The resurvey represented by this plat having been correctly executed in accordance with the requirements of law and the regulations of this office, is hereby accepted.

Acting Assistant Commissioner.

1509-A

39 - 80

(20)

Click Here for Field Notes

2062

59

TOWNSHIP Nº 39 NORTH, RANGE Nº 80 WEST of the 6TH Principal MERIDIAN.

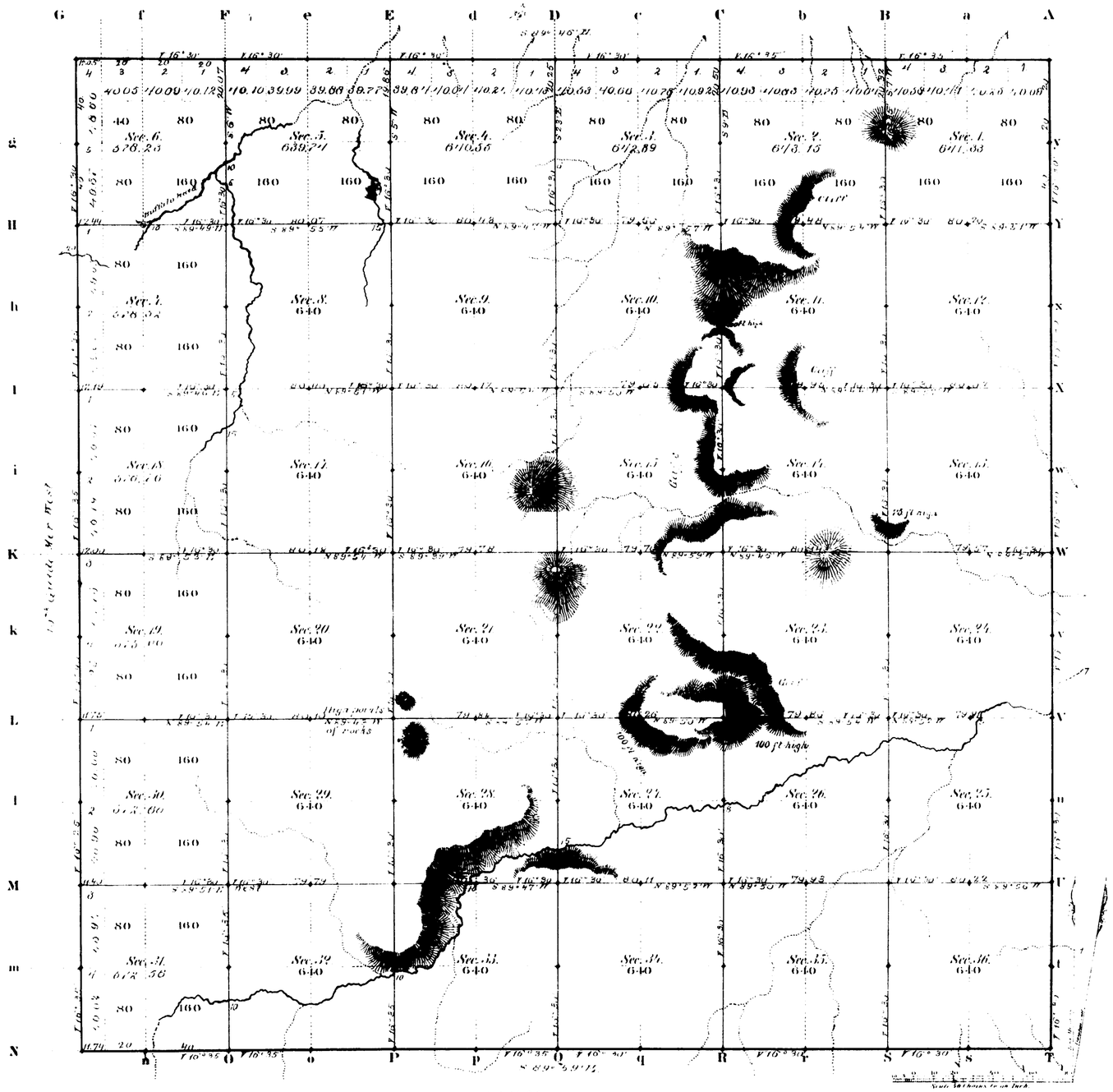

Total number of Acres. 22661.33

Surveys Designated	By Whom Surveyed	Date of Contract	Amount of Surveys Miles	Chs	Lks	When Surveyed	Magnetic Declination
S. E. & N. Township lines	J. B. Mellardia	Jan. 24, 1882	17	63	79	Febr. 28 and March 1-3, 1882	16° 32' E. to 16° 56'
Subdivisions	Alexander Barnett	" " "	59	40	41	March 30 to Apr. 6, 1882	16° 30' "
Connections							
13th Guide by W. Dinney & Grant		Aug. 12, 1880	0	00	00	Sept. 17, 1880	

The above Map of Township No. 39. North Range No. 80. West of the Sixth Principal Meridian Wyoming Territory is strictly conformable to the field notes of the survey thereof on file in this Office, which have been examined and approved

Surveyor Generals Office,
Cheyenne Wyoming
May 28th 1888.

Edw. C. David
Surv. Genl

1509

A. Gast & Co. St. Louis Mo.

39 - 80

(20)

2085

Click Here for Field Notes

61

EXTERIOR LINES

of Tps 37,38,39 & 40 N. Ranges 77,78,79 & 80 W. of 6th P.M. Wyoming Territory.

SCALE 4 MILES TO 1 INCH. MAGNETIC VARIATION EAST

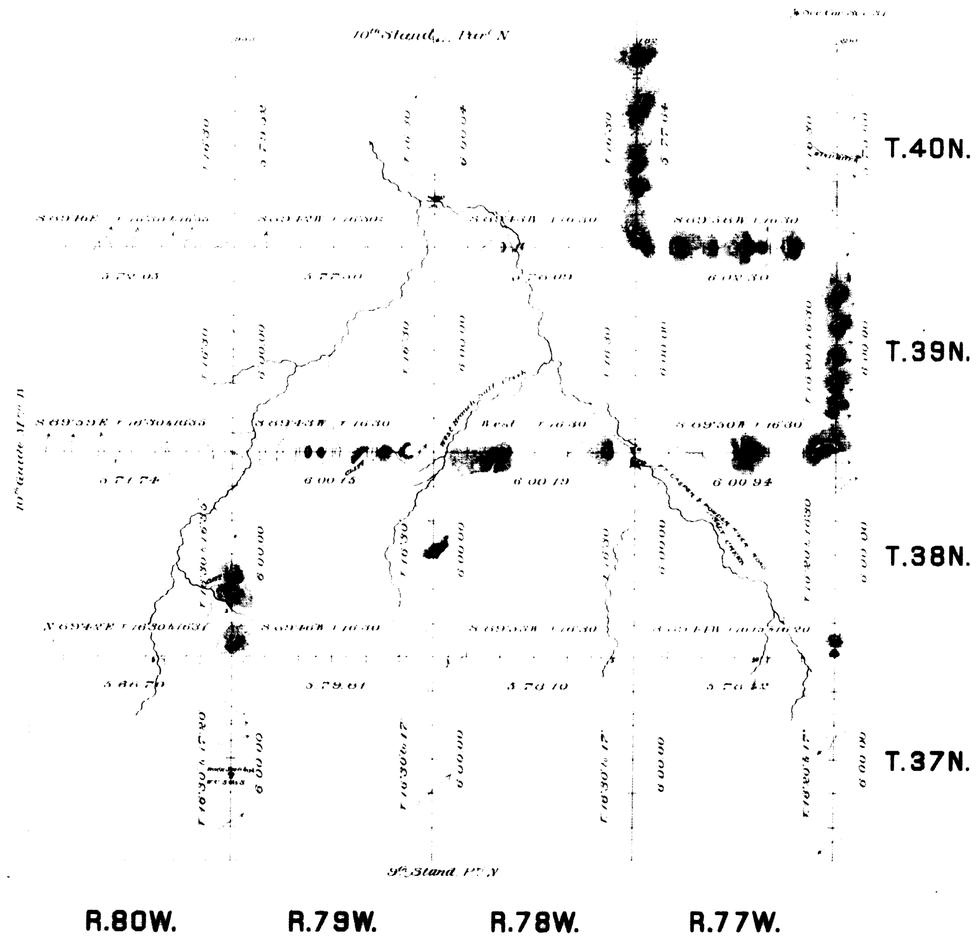

Surveys Designated	By Whom Surveyed	Date of Contract	Amount of Surveys			When Surveyed
			Miles	Chs.	Lks.	
Exterior lines	J B Menard	Jun 24th 1882	107	40	79	Feb 6th Mch 3rd 1882
Connections	" " "	" "		18	82	" " "

I hereby certify that the above diagram of the Exterior lines of Tps 37, 38, 39 & 40 N. Ranges 77, 78 79 & 80 W. of the 6th Principal Meridian Wyoming Territory, is strictly conformable to the field notes of the survey thereof on file in this office which have been examined and approved.

Surveyor General's Office,
Cheyenne, Wyoming May 28th 1883

Edw. C. David
Sur. Gen.

(11.)

Indexed

696

Click Here for Field Notes

6.

10TH GUIDE MERIDIAN WEST

From the 8th to the 10th Stand.d Par.l North, betw. Ranges 80 & 81 West, of the 6th Principal Meridian.

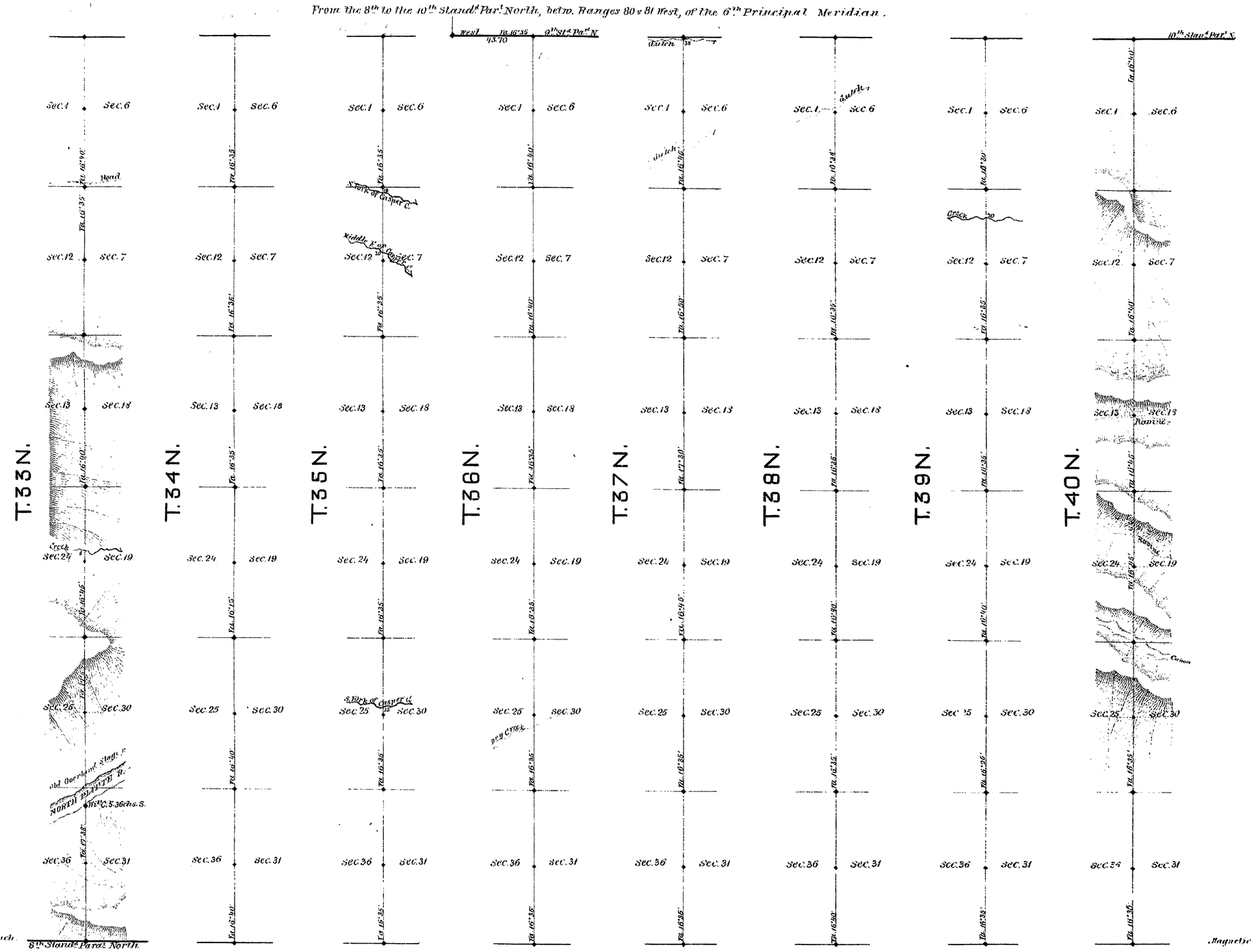

Surveys Designated	By whom surveyed	Date of contract	Amount of surveys			When surveyed
			mls.	chs.	lks.	
10th Guide Mer.d West	Downey & Grant	August 12, 1880	48	00	00	Sept.br 1880
Connections	" " "	" " "	0	43	70	" "

I hereby certify that the above diagram of the 10th Guide Meridian West of the 6th Principal Mer. from the 8th to the 10th Standard Parallel N. in Wyo. Ter. is strictly conformable to the field notes of the survey thereof on file in this office, which have been examined and approved.

Surveyor General's Office
Cheyenne, Wyo. March 12th 1881.

Edw. C. David
Surveyor General.