ORIGINAL

6/38

TOWNSHIP NO. 39 NORTH, RANGE NO. 82 WEST, OF THE SIXTH PRINCIPAL MERIDIAN, WYOMING.

DEPENDENT RESURVEY



MEMORANDUM.

This plat of the resurvey of Township 39 North, Range 82 West, delineates a retracement and re-establishment of the lines of the original survey as shown upon the plat approved April 14, 1884, in their true original position according to the best available evidence of the position of the original corners, all differences between the measurements shown on the original plat and those derived in the retracement have been distributed proportionally between accepted corners in accordance with surveying rules; reference will be made to the original plat for the showing of the areas and more detailed descriptions of the various smaller subdivisions.

Resurvey authorized by Commissioner's letter "F" 1580260 dated August 12, 1935

Latitude, 43° 17.6' N.
Longitude, 106° 37' W.

Mean Magnetic Declination, 16° 15' E. Scale: 40 Chains to an Inch. Area Resurveyed, 22,997.77 Acres.

LINES DESIGNATED	BY WHOM SURVEYED	GROUP		MILEAGE.		WHEN SURVEYED	
		No.	DATE	MLS.	CHS.	BEGUN	COMPLETED
Boundary, E. Boundaries, S, W & N. Subdivisional	Chris Gras Elmer C. Lenhart Lenhart and Gras	145	Aug. 25, 1936	5 18 60	78.92 2.54 3.86	Sept. 9, 1936	Nov. 9, 1936.

Office of the Supervisor of Surveys
Denver, Colorado, March 31, 1937.
The above plat of Township No. 39 North, Range No. 82 West, of the Sixth Principal Meridian, Wyoming, is strictly conformable to the field notes of the resurvey thereof which have been examined and approved.

Supervisor of Surveys.

UNITED STATES
DEPARTMENT OF THE INTERIOR
GENERAL LAND OFFICE

Washington, D.C., January 28, 1938
The resurvey represented by this plat, having been correctly executed in accordance with the requirements of law and the regulations of this office, is hereby accepted.

Antoinette Funk
Assistant Commissioner.

Plotted, L.M.P. Compared, M.J.L.

2171-A

39-82

(27)

Click Here for Field Notes

40

3724

TOWNSHIP No. 39 NORTH RANGE No. 82 WEST of the 6TH Principal MERIDIAN.

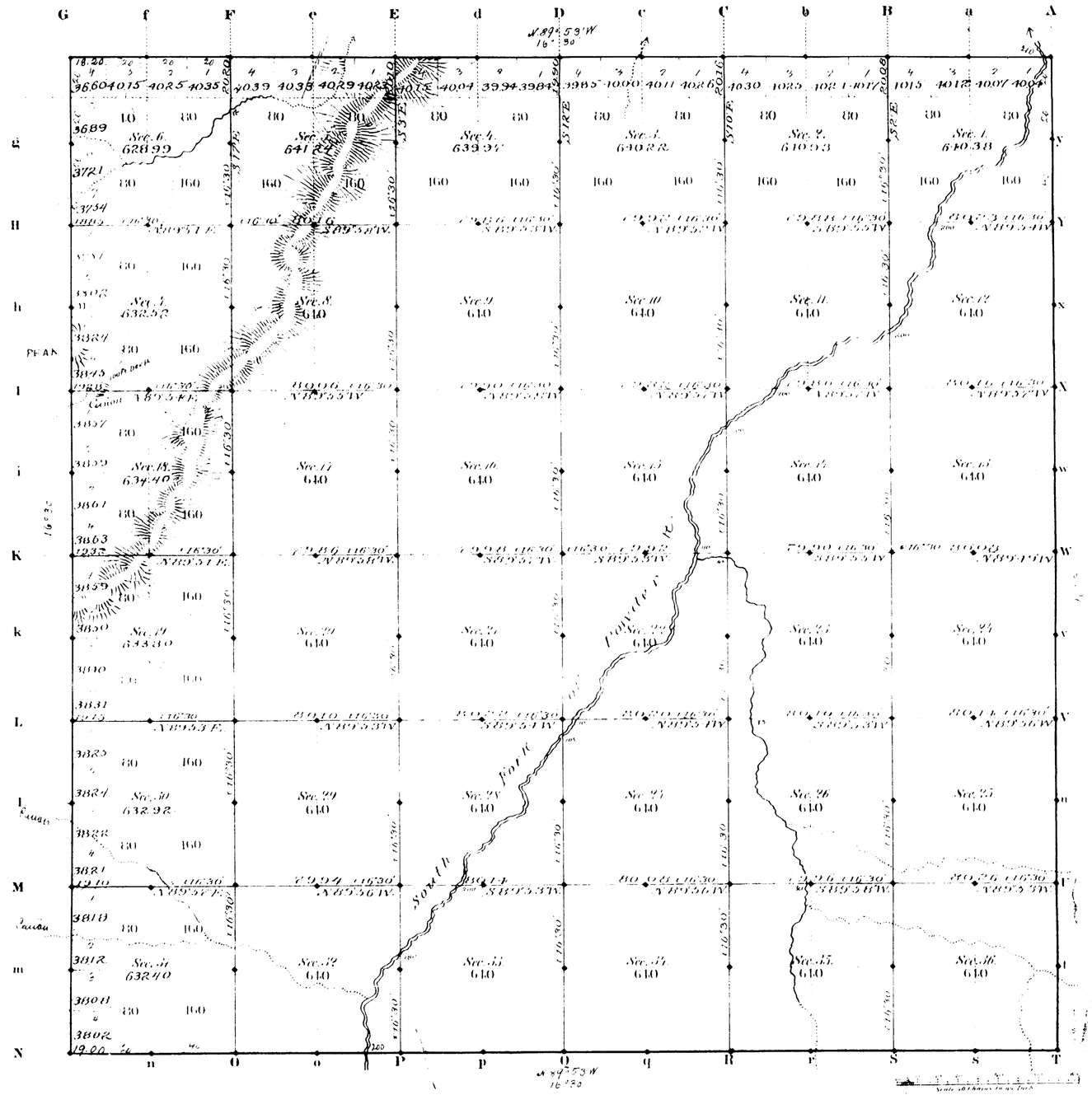

Total number of Acres 22,997.77

Surveys Designated	By Whom Surveyed	Date of Contract	Amount of Surveys Mls	Chs	Lks	When Surveyed	Magnetic Declination
Township lines	Coates & Libby	May 18, 1883	23	77	26	June 7, 20-22, 1883	16° 30' East
Subdivisions	"		59	76	85	July 19-25 1883	16° 30' "
Connections							

The above Map of Township No. 39 North Range No. 82 West of the Sixth Principal Meridian Wyoming Territory is strictly conformable to the field notes of the survey thereof on file in this Office, which have been examined and approved.

Surveyor General's Office, Edw. C. Davis Sur. Genl.

Cheyenne Wyoming
April 14 1884

2171

39 - 82

(27) Indexed

3744

60

EXTERIOR LINES

Scale 3 miles to 1 inch. Mag. Var. East.

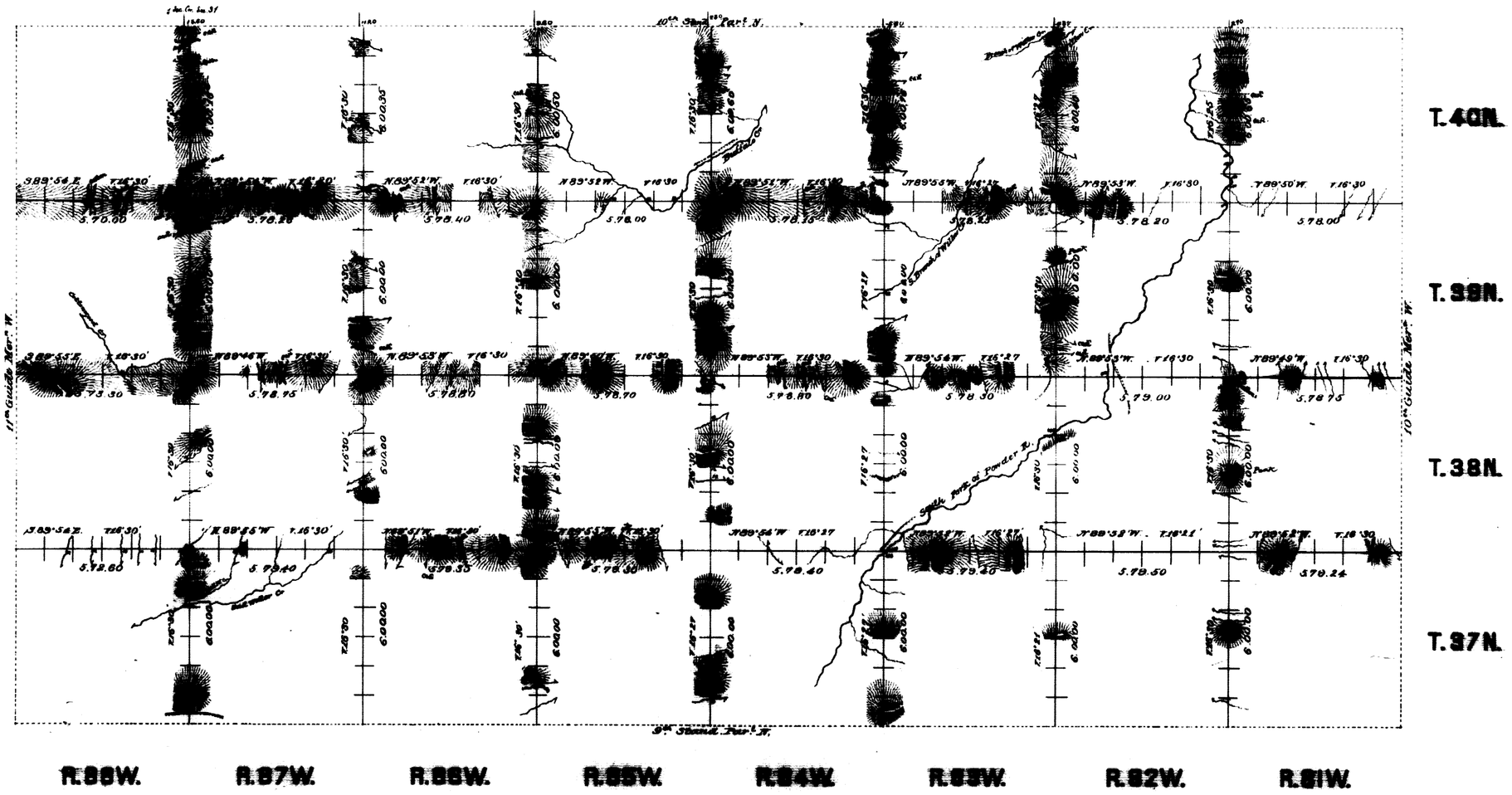

Surveys Designated.	By Whom Surveyed.	Date of Contract.	Amount of Surveys			When Surveyed.
			Miles	Miles	Miles	
Exterior lines	Curtis K. Libby	May 18, 1883	311	38	27	June 2-Aug 24, 1883
Connections	" " "	" " "		59	77	" " "

I hereby certify that the above diagram of the Exterior lines of Tp's 37, 38, 39, & 40 North, R's 81, 82, 83, 84, 85, 86, 87 & 88 W. of the 6th P.M. Wyo. Ter. is strictly conformable to the field notes of the survey thereof on file in this office, which have been examined and approved.

Surveyor General's Office,
Cheyenne Wyoming. April 14th 1884 } Edw. C. Laird Sur. Genl.

2191