Click Here for Field Notes

4697

Township No. 39 North, Range No. 88 West of the 6th Principal Meridian

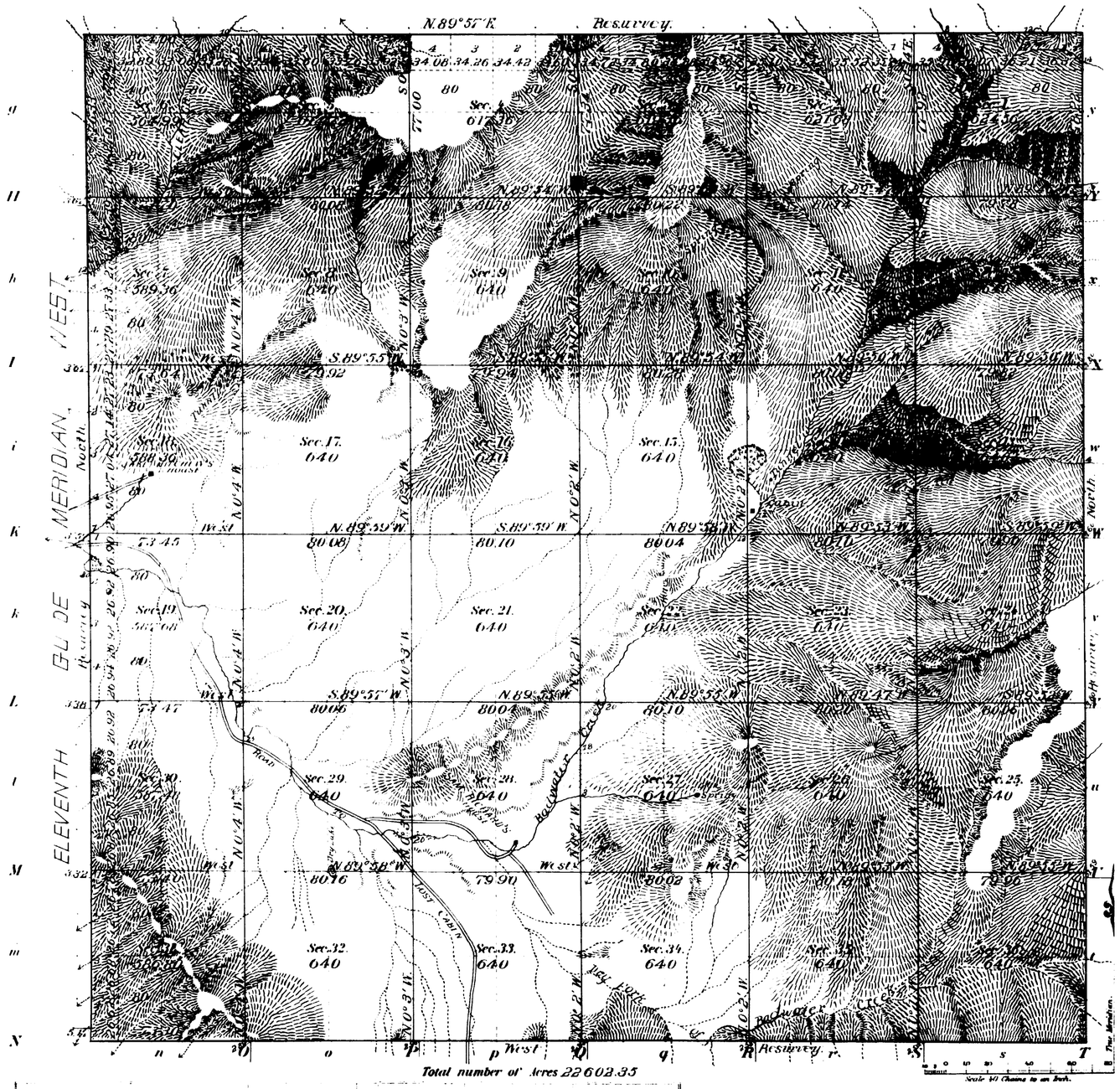

Meanders of

Posts	Courses	Ch. Lks.	Posts	Courses	Ch. Lks.	Posts	Courses	Ch. Lks.

Latitude 43°17' N.
Longitude 107°20' W.
Mean Mag. Decl. 16°21' E.

Surveys Designated	By Whom Surveyed	Date of Contract No.	Amount of Surveys M.	Ch's	Lk's	When Surveyed
Resurvey Township lines	J. Frank Wayne	C266 Apr. 23, 1897	23	61	85	Aug. 7-18, 1897.
Subdivisions	" " "		59	35	42	" 19-25, "
Connections	" " "			17	61	" " "
West Boundary	Charles H. Honey	144 Jan. 12, 1882	6	00	00	Feby. 17, 1882.
N.E. and S. Bdrs.	Curtis & Libby	213 May 18, 1883	17	63	30	Aug. 19-23, 1883.

The above Map of Township No. 39 North of Range No. 88 West of the 6th Principal Meridian, Wyoming, is strictly conformable to the field notes of the survey thereof on file in this Office, which have been examined and approved.

Surveyor General's Office.
Cheyenne, Wyo. June 7, 1898

Alpheus P. Harrison
Sur. Gen.

Approved by Comm. Pitter June 1-1899

2774

39-88

4692

TOWNSHIP EXTERIORS



Plat of the Internal Boundaries of T.37N., R.90W. The remaining of the 9th Standard Parallel North, through Ranges 91 and 92 W. The 11th Guide Meridian W., through Tps. 37 and 39 N. The North and East Boundaries of Tps. 37 N., Rgs. 90 and 91 W. The North Boundary of T.39 N., R.89 W. The North and East Boundaries of T.38 N., R.89 W. The North, South and West Lines of T.38 N., R.89 W. and The Internal Subdivisional Lines of T.38 N., R.90 West of the Sixth Principal Meridian, Wyoming, is strictly conformable to the notes of the survey of thereof by J. Beach Warner, U.S. Deputy Surveyor under his Contract No. 266, dated April 23, 1891, which have been examined approved and filed in this office.

U.S. Surv. Gen'l's Office
Cheyenne, Wyoming,
June 7 1895.

Henry Dickinson
U.S. Surv. Gen'l

Table of Mileage

	Miles	Chs.	Lks.	When Surveyed
Surveys Designated				
Township Lines	12	11	38	May 25 29 1897
Connecting lines		6	80	" 28. "
Standard Lines Resurveys	29	21	78	May 31 Aug 16. "
Township " "	33	13	29	June 8. Sept 29 "
Connecting " "		41	26	" " "

Approved by Comm. letter June 1-1899

(27) Indexes

3744

(61)

EXTERIOR LINES

Scale 3 miles to 1 inch. Mag. Var. East.

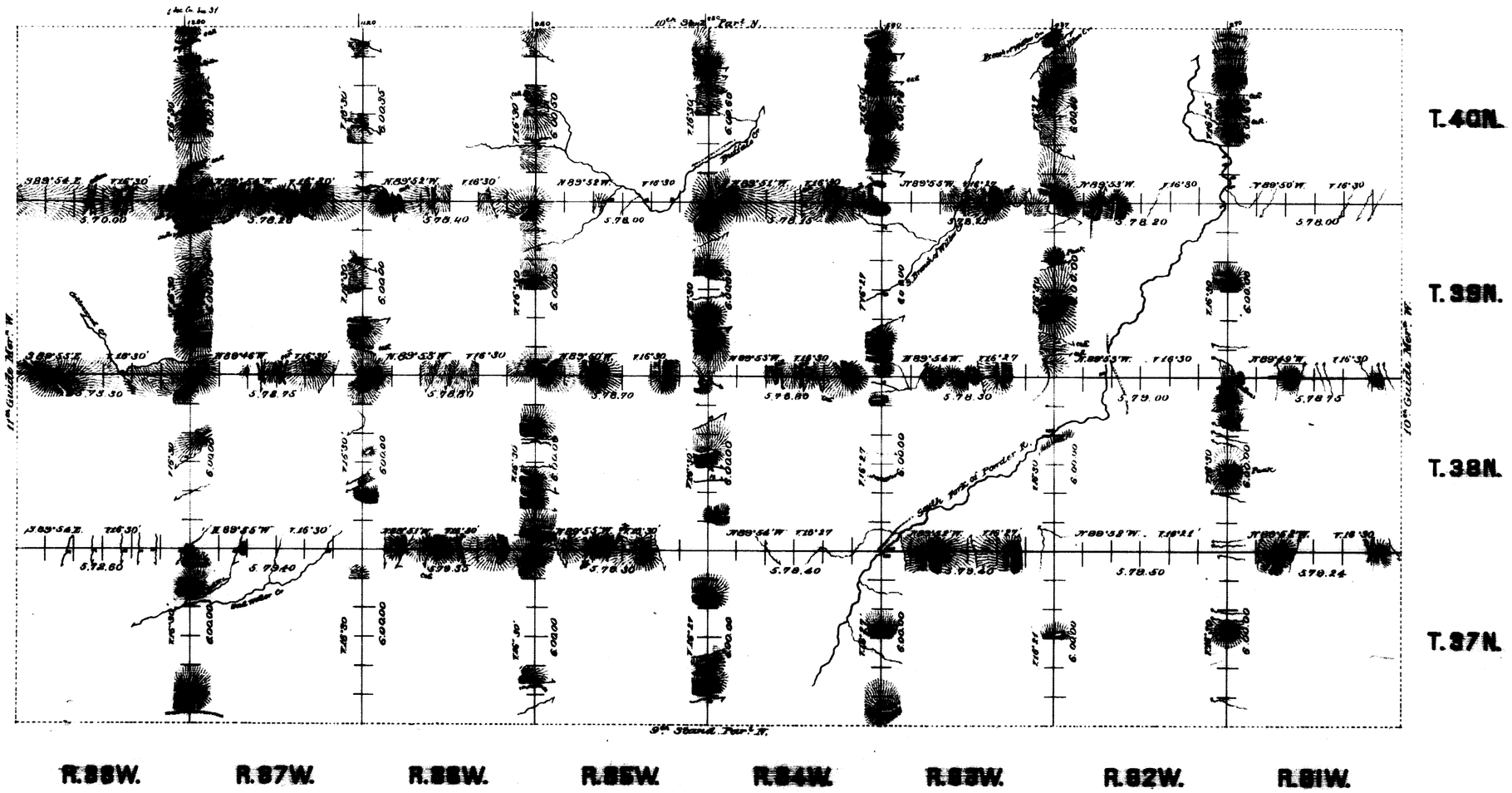

Surveys Designated.	By Whom Surveyed.	Date of Contract.	Amount of Surveys			When Surveyed.
			1882	1883	1884	
Exterior lines	Curtis K Libby	May 18 1883	311	38	27	June 2-Aug 24, 1883
Connections	" " "	" " "		53	77	" " "

I hereby certify that the above diagram of the Exterior lines of Tp's 37, 38, 39 & 40 North, R's 81, 82, 83, 84, 85, 86, 87 & 88 W. of the 6th P.M. Wyo. Ter. is strictly conformable to the field notes of the survey thereof on file in this office, which have been examined and approved.

Surveyor General's Office,
Cheyenne Wyoming April 14th 1884 } Edw. C. Lovell Surv. Genl.

2191

(16)

1438

18

11TH GUIDE MERIDIAN WEST.

In Townships 29 to 39, North, inclusive, Ranges 88 & 89 West of the 6th Principal Meridian, Wyoming Territory



Surveys Designated	By Whom Surveyed	Date of Contract	Amount of Surveys Mls.	Chs.	Lks.	When Surveyed
11th Guide Mer. West	Chas. A. Howey	Jan. 13th 1883	66	00	00	Feb. 6-16. 1883
Connections	" " "	" " "	4	44	80	" " "

I hereby certify that the above diagram of the 11 Guide Meridian West, in Townships 29 to 39 inclusive, Ranges 88 to 89 West of the 6th Principal Meridian, Wyoming Territory, is strictly conformable to the field notes of the survey thereof on file in this Office, which have been examined and approved.

Surveyor General's Office
Cheyenne Wyoming
December 18th 1883.

Edw. C. David Sur. Gen.l

1059