Click Here for Field Notes

7000

ORIGINAL

TOWNSHIP 39 NORTH, RANGE 89 WEST OF THE SIXTH PRINCIPAL MERIDIAN, WYOMING.

DEPENDENT RESURVEY



Area Resurveyed 22,418.26 Acres

This plat represents a retracement and reestablishment of portions of the east boundary, which is the Eleventh Guide Meridian West, and the subdivisional lines, designed to restore the corners in their true original locations according to the best available evidence. The bearings and areas are as shown on the plats approved [illegible], 1896, and March [illegible], 1896.

The [illegible] of previous surveys [illegible] the field notes.

Survey [illegible] by Ross W. Moor, [illegible] Cadastral Surveyor, and Gilbert A. [illegible], Cadastral Surveyor [illegible] in accordance with the [illegible] and to depend the [illegible] Wyoming, [illegible] April [illegible], 1941.

UNITED STATES DEPARTMENT OF THE INTERIOR
BUREAU OF LAND MANAGEMENT
Washington, D. C. May [illegible], 1941

This plat is certified conformable to the approved field notes, and the survey upon which it is based was executed in accordance with the requirements of law and the regulations of this Bureau, is hereby accepted.

For the Director

Chief, Division of Engineering

W.H.B

2649-B

39-89

33

76

Click Here for Field Notes

1556

Fractional Township No. 39 North, Range No. 89 West of the 6th Principal Meridian

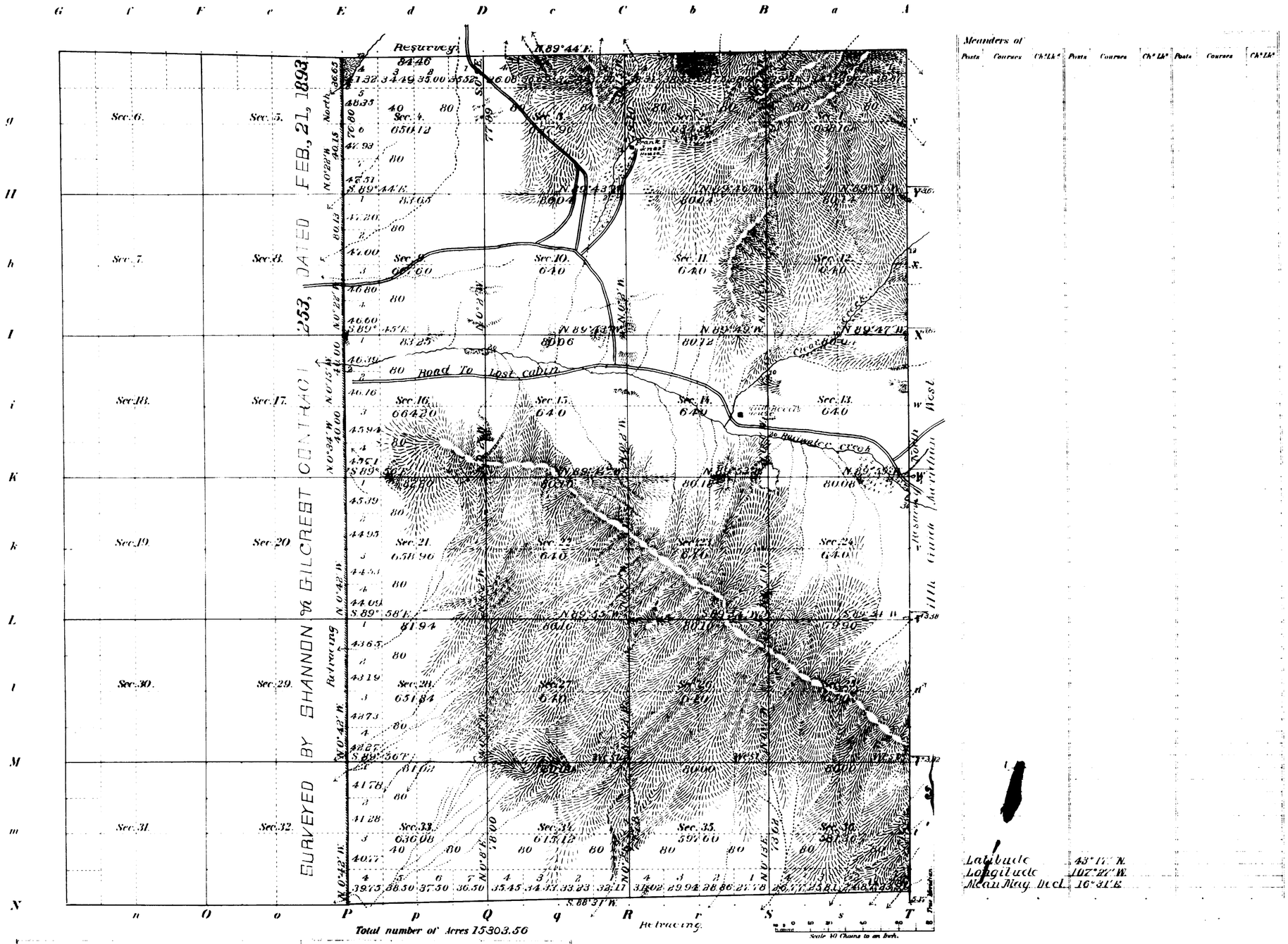

Total number of Acres 15303.56

Surveys Designated	By Whom Surveyed	Date of Contract No.	Amount of Surveys M.	Ch's	Lk's	When Surveyed
Resurvey N. & E. Township lines	J. Frank Warner	266 Apr. 23, 1897	9	76	18	Aug. 16-Sept. 29, 1897
Subdivisions	" " "	"	37	77	55	Oct. 1-6, "
Connections	" " "	"		17	61	" " "
Retracing South Boundary	" " "	"	4	00	00	August 15, 1897
Retracing Subd. lines	" " "	"	5	76	93	Sept. 30, "
Subd. lines	Shannon & Gilcrest	253 Feb. 21, 1893	21	20	01	July 16-17, 1893
N. and S. Bdrs.	" " "	"	8	00	00	June 26-July 5 "
East Boundary	Charles A. Honey	144 Jany. 12, 1882	6	00	00	February 17, 1882

The above Map of Township No. 39 North of Range No. 89 West of the 6th Principal Meridian Wyoming is strictly conformable to the field notes of the survey thereof on file in this Office, which have been examined and approved.

Surveyor General's Office
Cheyenne, Wyo. June 7, 1898

Alpheus C. Harrison
Sur. Gen.

Approved by Comm. Letter June 1-1897

2649-4

39-89

32

63

Click Here for Field Notes

1555

Township No. 39 North Range No. 89 West of the 6th Principal Meridian

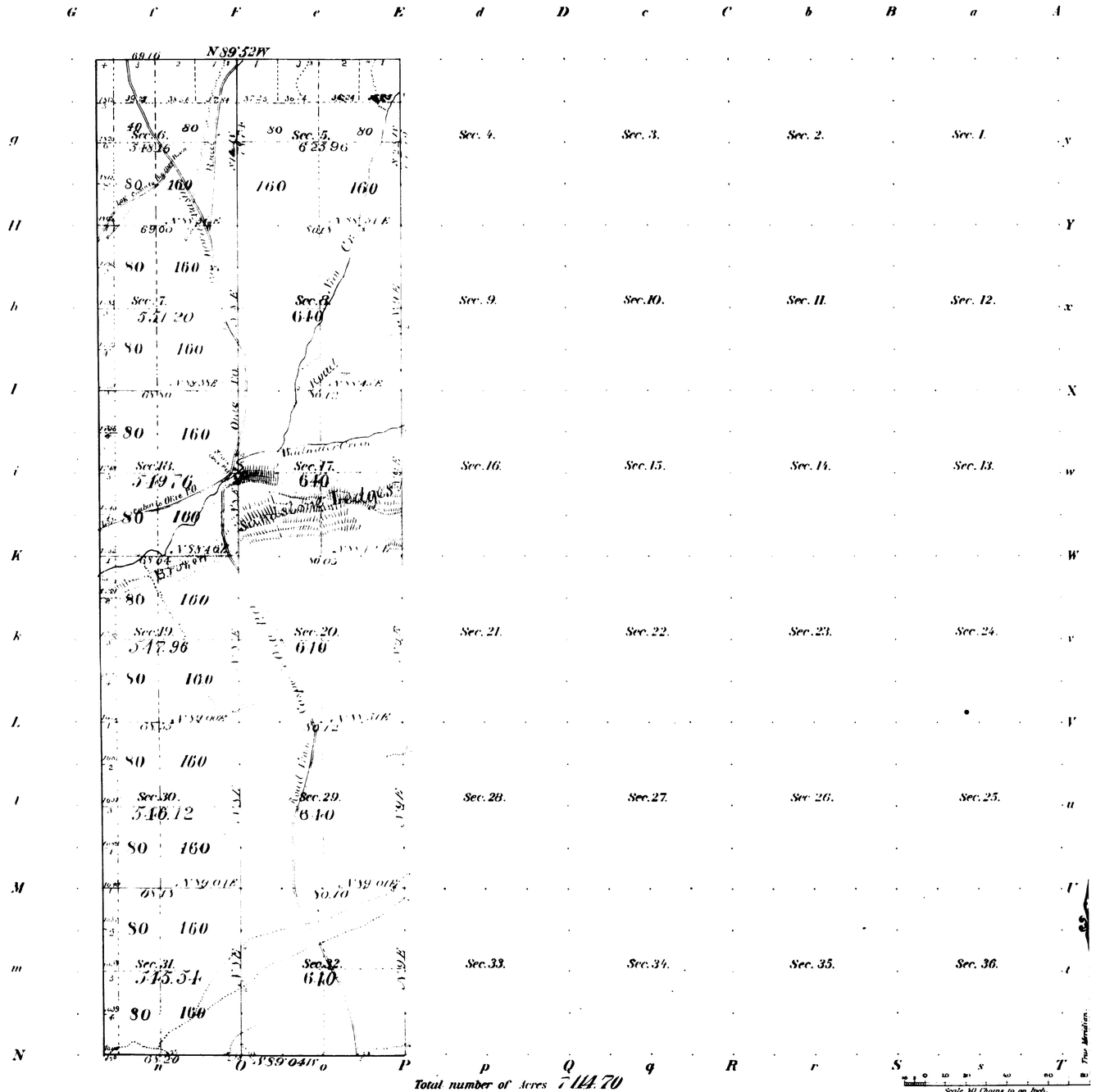

Meanders of

Posts	Courses	Ch. Lks.	Posts	Courses	Ch. Lks.	Posts	Courses	Ch. Lks.

Total number of Acres 7114.70

Surveys Designated	By Whom Surveyed	Date of Contract	Amount of Surveys M.	Ch.	Lks.	When Surveyed	Magnetic Declination
Township lines							
Subdivisions	[illegible]	Feb 21 1893	21	20	01	[illegible] 1893	[illegible]

The above Map of Township No. 39 North of Range No. 89 West of the 6th Principal Meridian, Wyoming, is strictly conformable to the field notes of the survey thereof on file in this Office, which have been examined and approved.

Surveyor General's Office
Cheyenne Wyo
March 24 1894

Percy Bishopel
Sur. Gen.

2649

39 - 89

TOWNSHIP Nos. 37-40 NORTH, RANGE Nos. 89-92 WEST OF THE 6th. PRINCIPAL MERIDIAN, WYO.

DEPENDENT RESURVEY OF EXTERIOR LINES

SHEET 1 OF 2

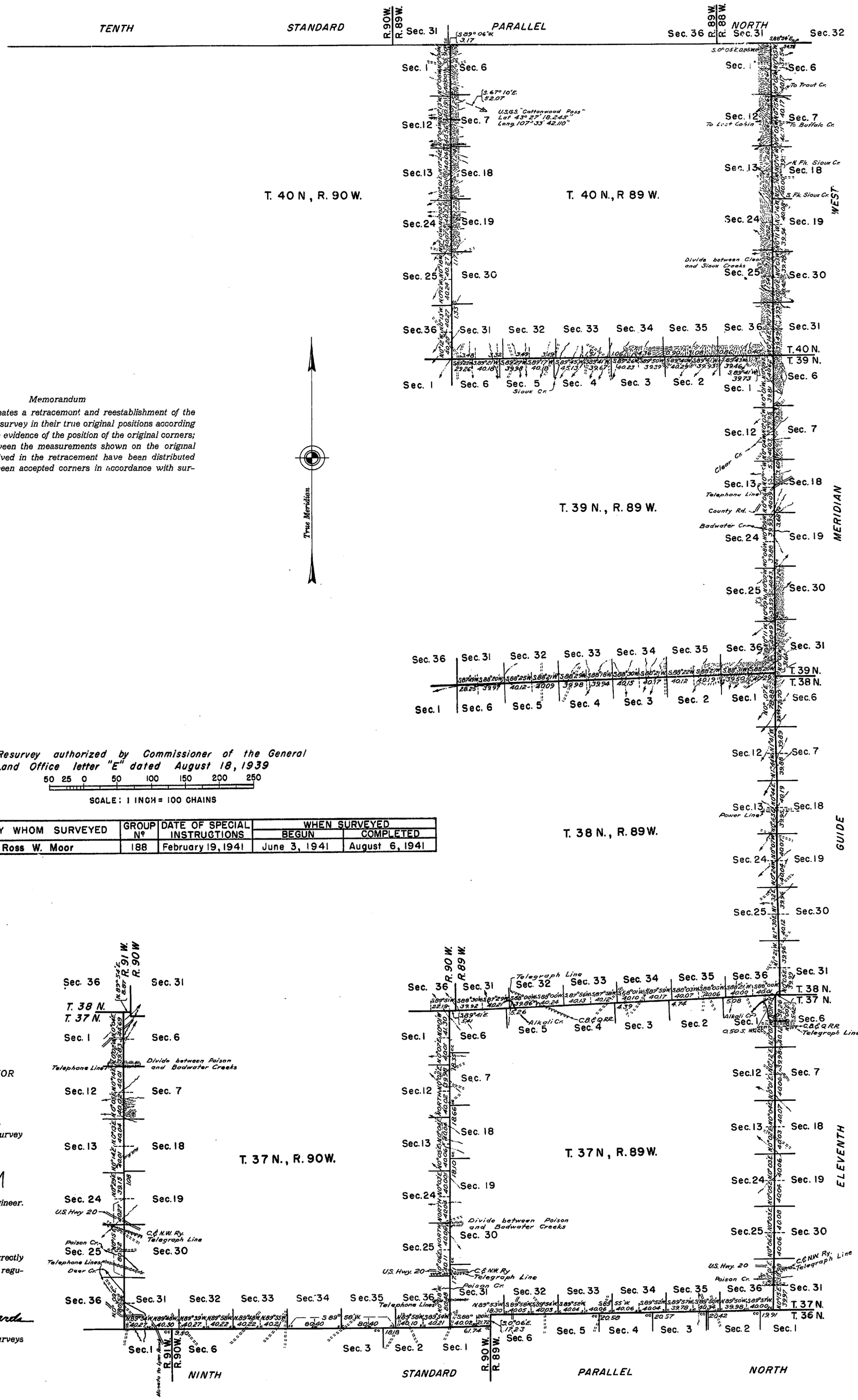

Memorandum

This plat delineates a retracement and reestablishment of the lines of the original survey in their true original positions according to the best available evidence of the position of the original corners; all differences between the measurements shown on the original plat and those derived in the retracement have been distributed proportionally between accepted corners in accordance with surveying rules.

Resurvey authorized by Commissioner of the General Land Office letter "E" dated August 18, 1939

50 25 0 50 100 150 200 250

SCALE: 1 INCH = 100 CHAINS

LINES DESIGNATED	BY WHOM SURVEYED	GROUP Nº	DATE OF SPECIAL INSTRUCTIONS	WHEN SURVEYED	
				BEGUN	COMPLETED
Exteriors	Ross W. Moor	188	February 19, 1941	June 3, 1941	August 6, 1941

UNITED STATES DEPARTMENT OF THE INTERIOR
BUREAU OF LAND MANAGEMENT

Denver, Colorado, October 27, 1947.

This plat is strictly conformable to the field notes of the survey which have been examined and approved.

Earl G. Harrington

Acting Assistant Chief Cadastral Engineer.

Washington, D. C., July 7, 1948.

The survey represented by this plat, having been correctly executed in accordance with the requirements of law and the regulations of this office, is hereby accepted.

For the Director:

William H. Richards

Acting Chief, Branch of Surveys

J.B.M.

ORIGINAL

TOWNSHIP Nos. 37-40 NORTH, RANGE Nos. 89-92 WEST OF THE 6th. PRINCIPAL MERIDIAN, WYO.

DEPENDENT RESURVEY OF EXTERIOR LINES

SHEET 2 OF 2

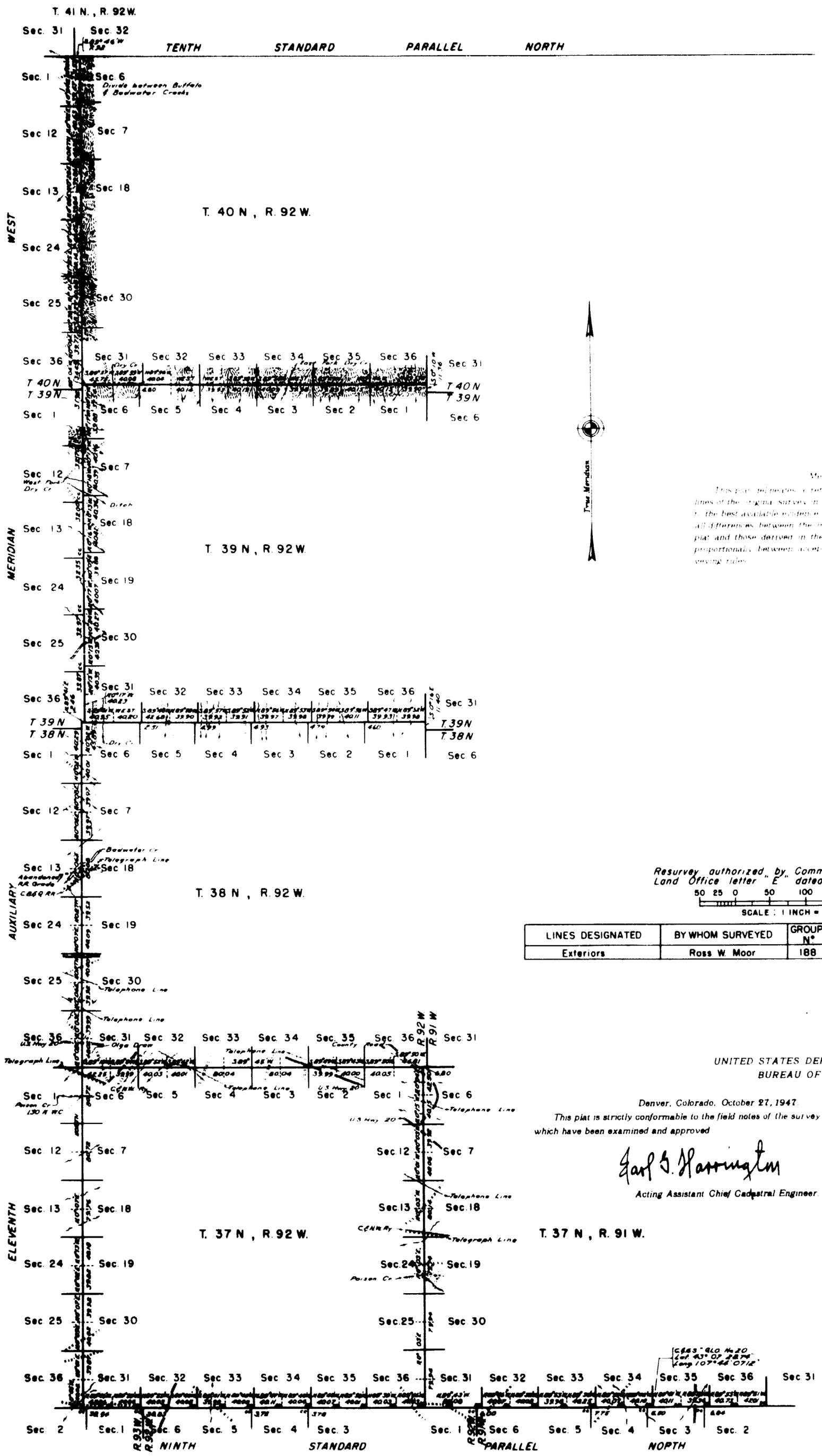

Resurvey authorized by Commissioner of the General Land Office letter "E" dated August 18, 1939

50 25 0 50 100 150 200 250

SCALE: 1 INCH = 100 CHAINS

LINES DESIGNATED	BY WHOM SURVEYED	GROUP N°	DATE OF SPECIAL INSTRUCTIONS	WHEN SURVEYED	
				BEGUN	COMPLETED
Exteriors	Ross W. Moor	188	February 19, 1941	June 3, 1941	August 6, 1941

UNITED STATES DEPARTMENT OF THE INTERIOR
BUREAU OF LAND MANAGEMENT

Denver, Colorado, October 27, 1947.

This plat is strictly conformable to the field notes of the survey which have been examined and approved

Earl S. Harrington

Acting Assistant Chief Cadastral Engineer.

Washington, D. C., July 7, 1948

The survey represented by this plat, having been correctly executed in accordance with the requirements of law and the regulations of this office, is hereby accepted

For the Director

William H. Richards

Acting Chief, Branch of Surveys

Accs. No. 6448

3033

4692

TOWNSHIP EXTERIORS

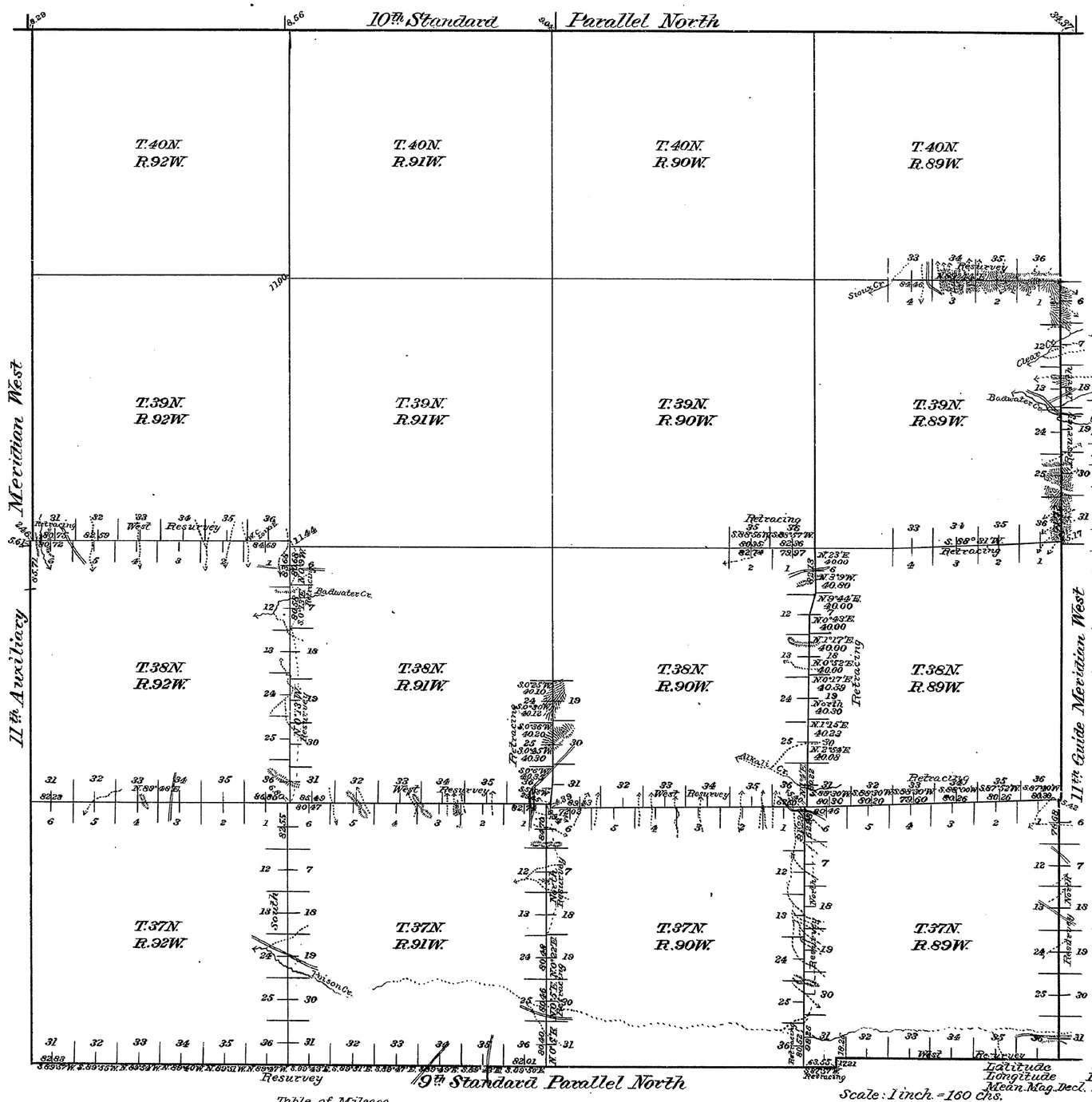

This Plat
of the
North and East Boundaries of
T. 37N., R. 92W.;
The resurvey of the 9th Standard
Parallel North, through Rgs. 89, 91
and 92W.
The 11th Guide Meridian W., through
Tps. 37 and 39N.,
The North and East Boundaries
of Tps. 37N., Rgs. 90 and 91W.,
The North Boundary of T. 39N.,
R. 89W.,
The North and East Boundaries
of T. 38N., R. 92W
and the Retracing of
The North, South and West Bdr's.
of T. 38N., R. 89W. and
The North and West Boundaries
of T. 38N., R. 90 West of the
Sixth Principal Meridian,
Wyoming,
is strictly conformable to the field
notes of the survey thereof
by
J. Frank Warner, U.S. Dep. Surv.
under his
Contract No. 266,
dated, April 23, 1897,
which have been examined, approved
and filed in this office.

U.S. Surv. Genl's Office
Cheyenne, Wyoming,
June 7, 1898.

Alpheus P. Hanson
U.S. Surv. Genl.

Table of Mileage

	Amount Mls. Chs. Lks.	When Surveyed
Surveys Designated	12 11 58	May 25-29, 1897
Township lines	6 60	" 28, "
Connecting lines		
Standard lines Resurveys	29 21 78	May 31-Aug 16, "
Township " "	33 13 29	June 8,-Sept 29 "
Connecting " "	47 26	" " "

Approved by Comm. letter June 1-1899

33

Indexed

66

4691

TOWNSHIP EXTERIORS

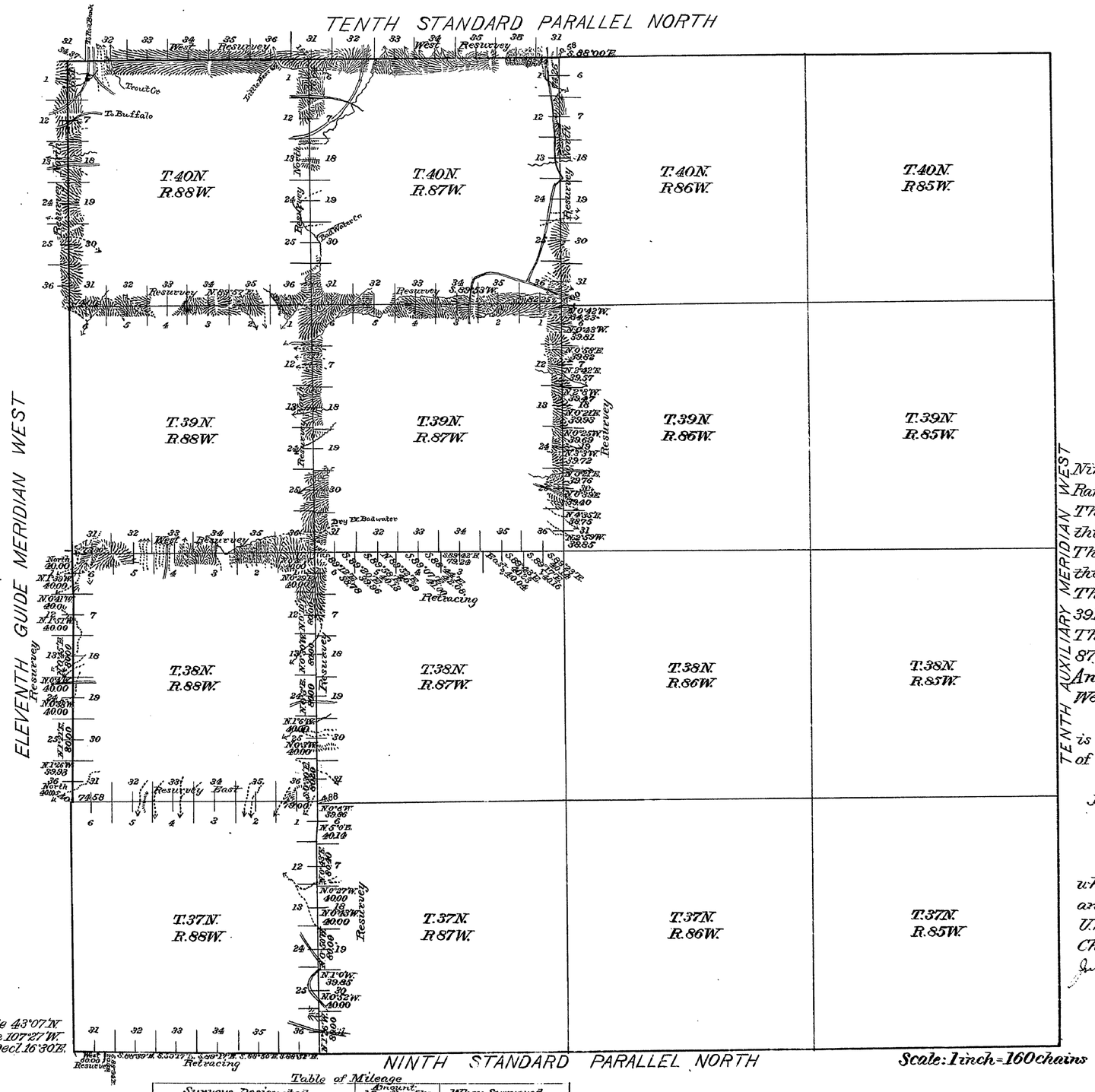

Latitude 43°07'N.
Longitude 107°27'W.
Mean Mag. Decl. 16°30'E.

Scale: 1 inch = 160 chains

TENTH AUXILIARY MERIDIAN WEST

This Plat
of the
Ninth Standard Parallel North, through
Range 88 West;
The Tenth Standard Parallel North,
through Ranges 87 and 88 West;
The Eleventh Guide Meridian West,
through Townships 38 and 40 North;.
The North and East Boundaries of Tps.
39N., R.87W. and 37, 38 and 39N., R.88W;
The East Boundaries of Tps. 40N., Rgs.
87 and 88 W.;
And the South Boundary of T.39N., R.87
West of the Sixth Principal Meridian,
Wyoming,
is strictly conformable to the field notes
of the retracing and resurvey thereof
by
J. Frank Warner, U.S. Dep. Surv.
under his
Contract No. 266,
dated, April 23, 1897,
which have been examined, approved
and filed in this office.
U.S. Surv. Gen'l's Office
Cheyenne, Wyoming
June 7th 1898
Alphonso P. Hanson
U.S. Surv. Gen'l.

Table of Mileage

Surveys Designated	Amount Mls.	Chs.	Lks.	When Surveyed
Standard Lines Resurveys	24	50	81	July 10-Sept. 27, 1897
Township " "	59	43	48	" 26 " 13, "
Connecting " "		46	62	" " "

Approved by Comm. letter June 1-1898

2768

32
Indexed

64

4596

EXTERIOR LINES.

Scale 2 miles to 1 inch Magnetic Variation East

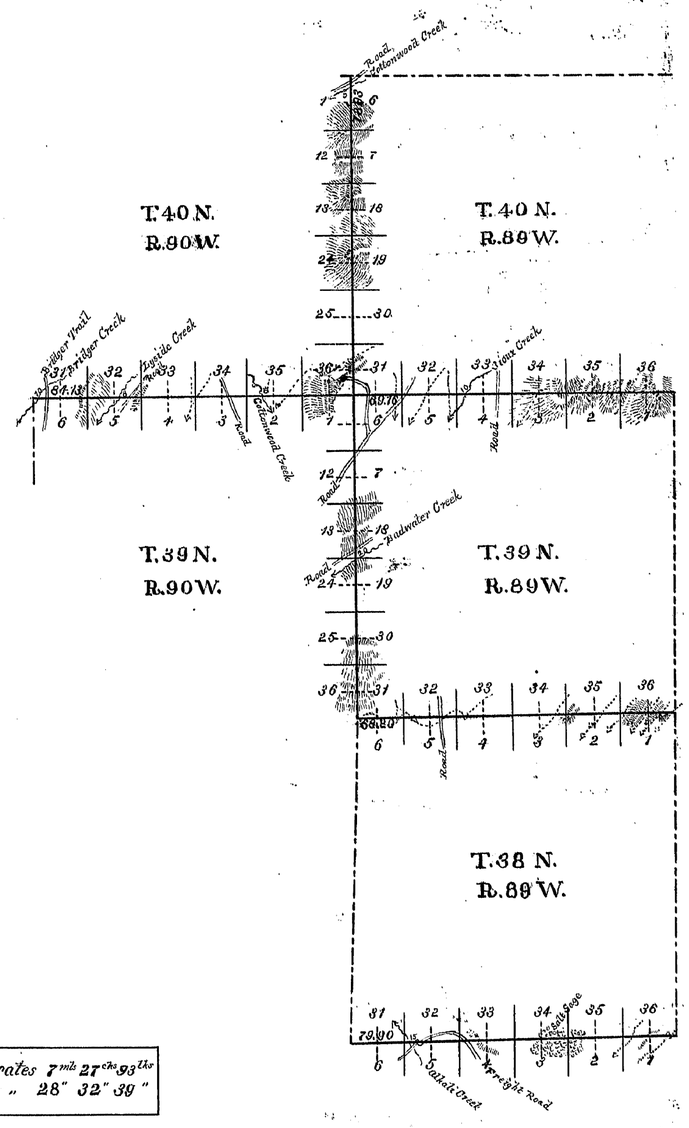

Township lines at intermediate rates	7 mls. 27 chs. 93 lks
" " " minimum	" 28" 32" 39"

Surveys Designated	By Whom Surveyed	Date of Contract	Amount of Surveys mls	chs	lks	When Surveyed	Magnetic Declination
Township Lines	Shannon & Gilcrest	February 21 1893	35	60	32	June 17 July 18 1893	17°13' 17°18' East

I hereby certify that the above diagram of the Exterior lines of Townships 38, 39 and 40 North, Ranges 89 and 90 West of the 6th Principal Meridian is strictly conformable to the field notes of survey thereof on file in this office which have been examined and approved

Surveyor Generals Office
Cheyenne Wyo. March 24 1894

Perry Richford
U.S. Surveyor General

2683

Click Here for Field Notes

(16)

18

1438

11TH GUIDE MERIDIAN WEST.

In Townships 29 to 39 North, inclusive, Ranges 88 & 89 West of the 6th Principal Meridian, Wyoming Territory



Surveys Designated	By Whom Surveyed	Date of Contract	Amount of Surveys Mls.	Chs.	Lks.	When Surveyed
11th Guide Mer. West	Chas. A. Howey	Jan. 13th 1883	66	00	00	Feb. 6-16. 1883
Connections	" " "	" " "	4	44	80	" " "

I hereby certify that the above diagram of the 11 Guide Meridian West, in Townships 29 to 39 inclusive, Ranges 88 to 89 West of the 6th Principal Meridian, Wyoming Territory, is strictly conformable to the field notes of the survey thereof on file in this Office, which have been examined and approved.

Surveyor General's Office
Cheyenne Wyoming
December 18th 1883.

Edw. C. David Sur. Gen.l

1059