Click Here for Field Notes

4694

Township No. 40 North, Range No. 87 West of the 6th Principal Meridian

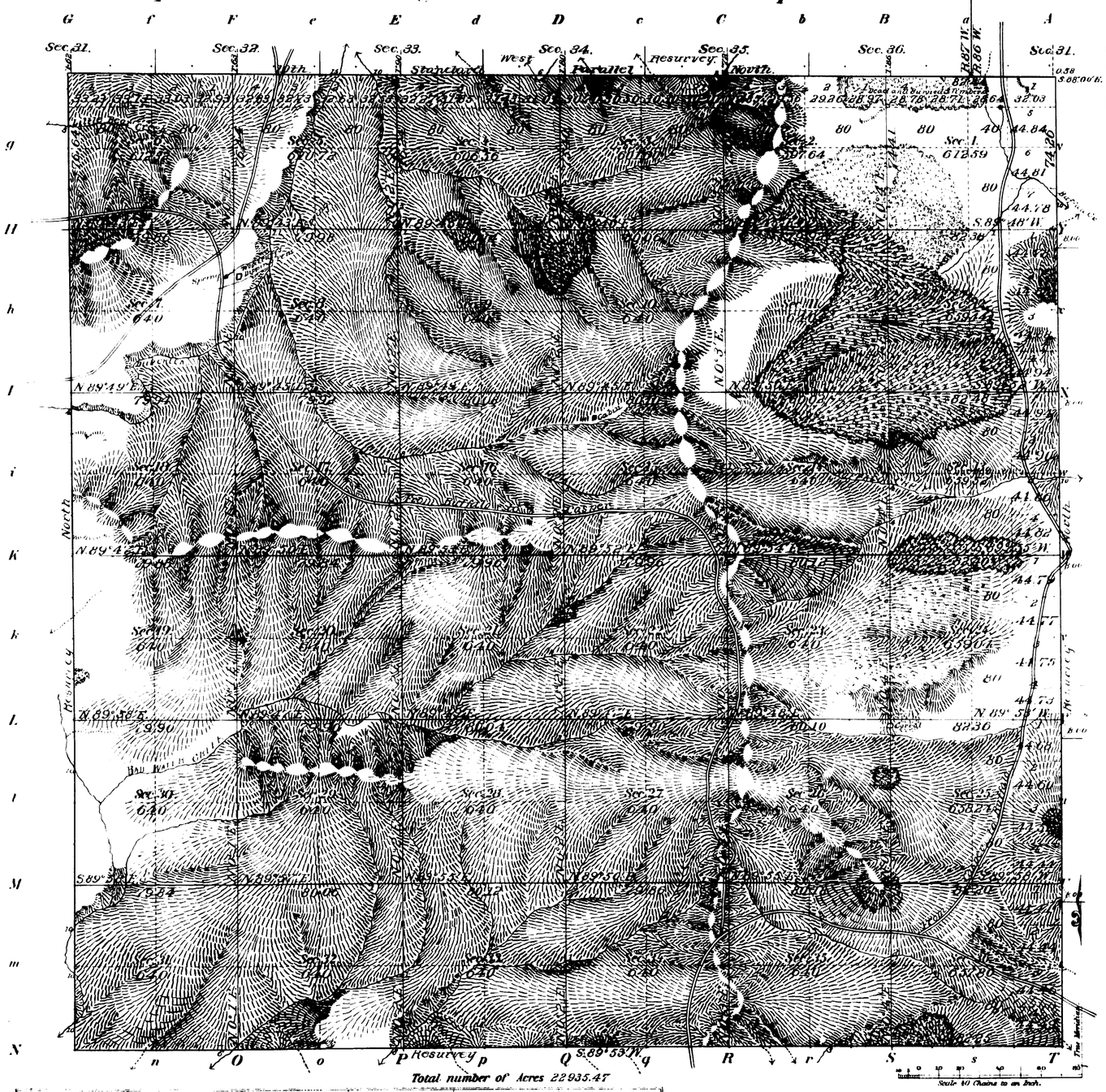

Latitude 43°22' N.
Longitude 105°20' W.
Mean Mag. Decl. 16°24' E.

Surveys Designated	By Whom Surveyed	Date of Contract No.	Amount of Surveys M	Ch.s	Lk.s	When Surveyed
Resurvey Township lines	J. Frank Warner	266. Apr. 23, 1897	23	75	35	Aug. 30 Sept. 12 1897
Subdivisions	"	" " "	59	68	99	Sept. 13 16, 1897
Connections	"	" " "		8	91	" " "
North Boundary	Charles A. Lane	141. June 12, 1882	6	00	00	April 10, 1882
E.S. and W. Bdr's.	Curtis & Libby	213. March 16, 1883	17	78	77	Aug. 9 24, 1883

The above Map of Township 1.st 40 North of Range 1.st 87 West of the 6th Principal Meridian, Wyoming is strictly conformable to the field notes of the survey thereof on file in this Office, which have been examined and approved.

Surveyor General's Office.
Cheyenne, Wyo. June 7, 1898

Alpheus P. Harper
Sur. Gen.l

Approved by Comm. letter June 1-1899

2771

40-87

33

Indexed

66

4691

TOWNSHIP EXTERIORS

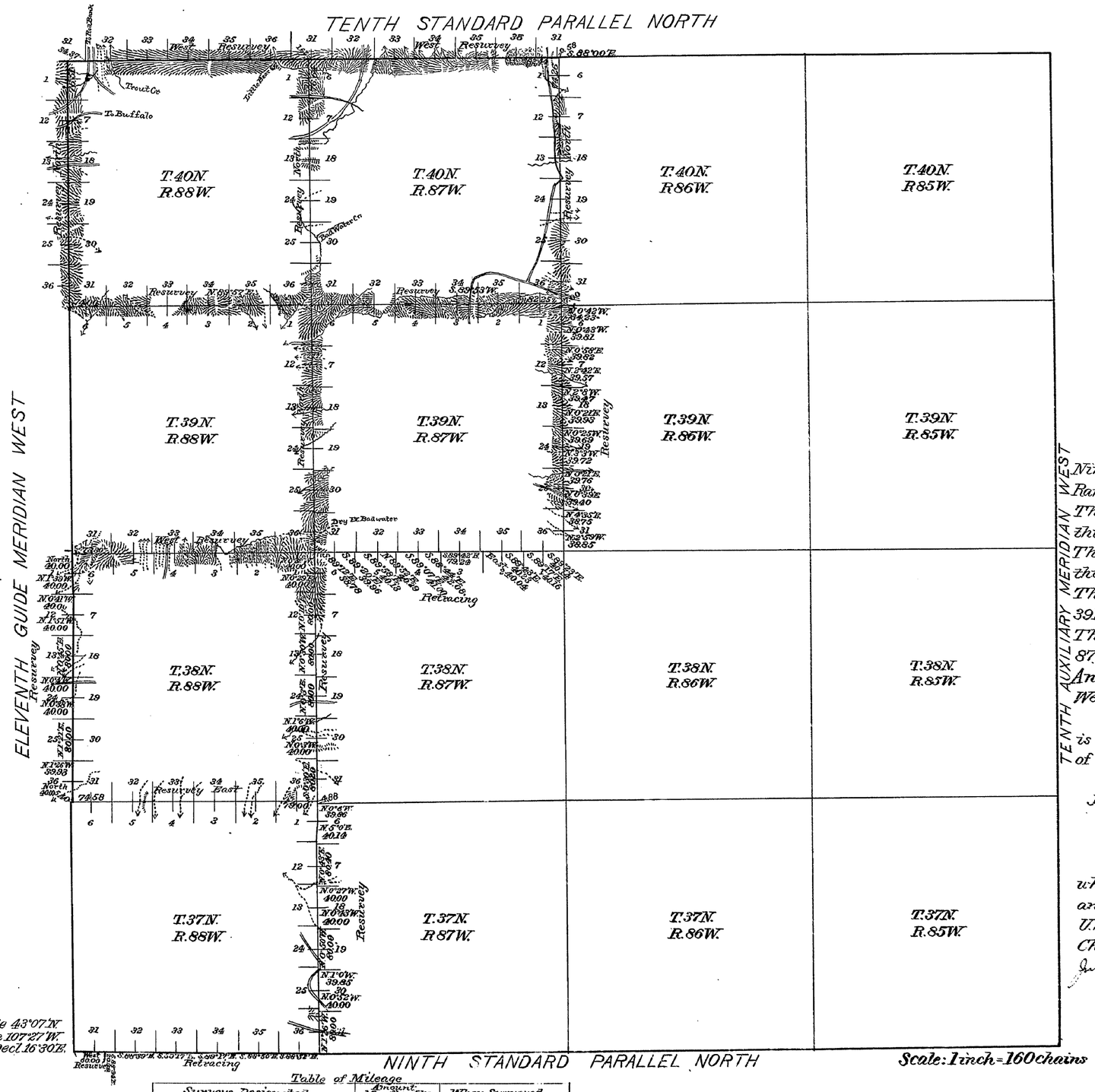

Latitude 43°07'N.
Longitude 107°27'W.
Mean Mag. Decl. 16°30'E.

Scale: 1 inch = 160 chains

TENTH AUXILIARY MERIDIAN WEST

This Plat
of the
Ninth Standard Parallel North, through
Range 88 West;
The Tenth Standard Parallel North,
through Ranges 87 and 88 West;
The Eleventh Guide Meridian West,
through Townships 38 and 40 North;.
The North and East Boundaries of Tps.
39N., R.87W. and 37, 38 and 39N., R.88W;
The East Boundaries of Tps. 40N., Rgs.
87 and 88 W.;
And the South Boundary of T.39N., R.87
West of the Sixth Principal Meridian,
Wyoming,
is strictly conformable to the field notes
of the retracing and resurvey thereof
by
J. Frank Warner, U.S. Dep. Surv.
under his
Contract No. 266,
dated, April 23, 1897,
which have been examined, approved
and filed in this office.
U.S. Surv. Gen'l's Office
Cheyenne, Wyoming
June 7th 1898
Alphonso P. Hanson
U.S. Surv. Gen'l.

Table of Mileage

Surveys Designated	Amount Mls.	Chs.	Lks.	When Surveyed
Standard Lines Resurveys	24	50	81	July 10-Sept. 27, 1897
Township " "	59	43	48	" 26 " 13, "
Connecting " "		46	62	" " "

Approved by Comm. letter June 1-1898

2768

(27)

3744

(61)

EXTERIOR LINES

Scale 3 miles to 1 inch. Mag. Var. East.



Surveys Designated.	By Whom Surveyed.	Date of Contract.	Amount of Surveys			When Surveyed.
			Sec.	Cor.	Lks.	
Exterior Lines	Curtis K Libby	May 18. 1883	311	33	27	June 2-Aug 24. 1883
Connections	" " "	" " "		54	77	" " "

I hereby certify that the above diagram of the Exterior Lines of Tps 37, 38, 39, & 40 North, Rs 81, 82, 83, 84, 85, 86, 87 & 88 W. of the 6th P.M. Wyo. Ter. is strictly conformable to the field notes of the survey thereon on file in this office, which have been examined and approved.

Surveyor General's Office,
Cheyenne Wyoming April 14th 1884 } Edw. C. Lewis Sur. Genl.

2191