Click Here for Field Notes

ORIGINAL

Acces. 6536

TOWNSHIP Nº 41 NORTH, RANGE Nº 78 WEST, OF THE SIXTH PRINCIPAL, MERIDIAN, WYOMING.

DEPENDENT RESURVEY

Lat. 43°33'30.2" N.
Long. 106°17'12.3" W.

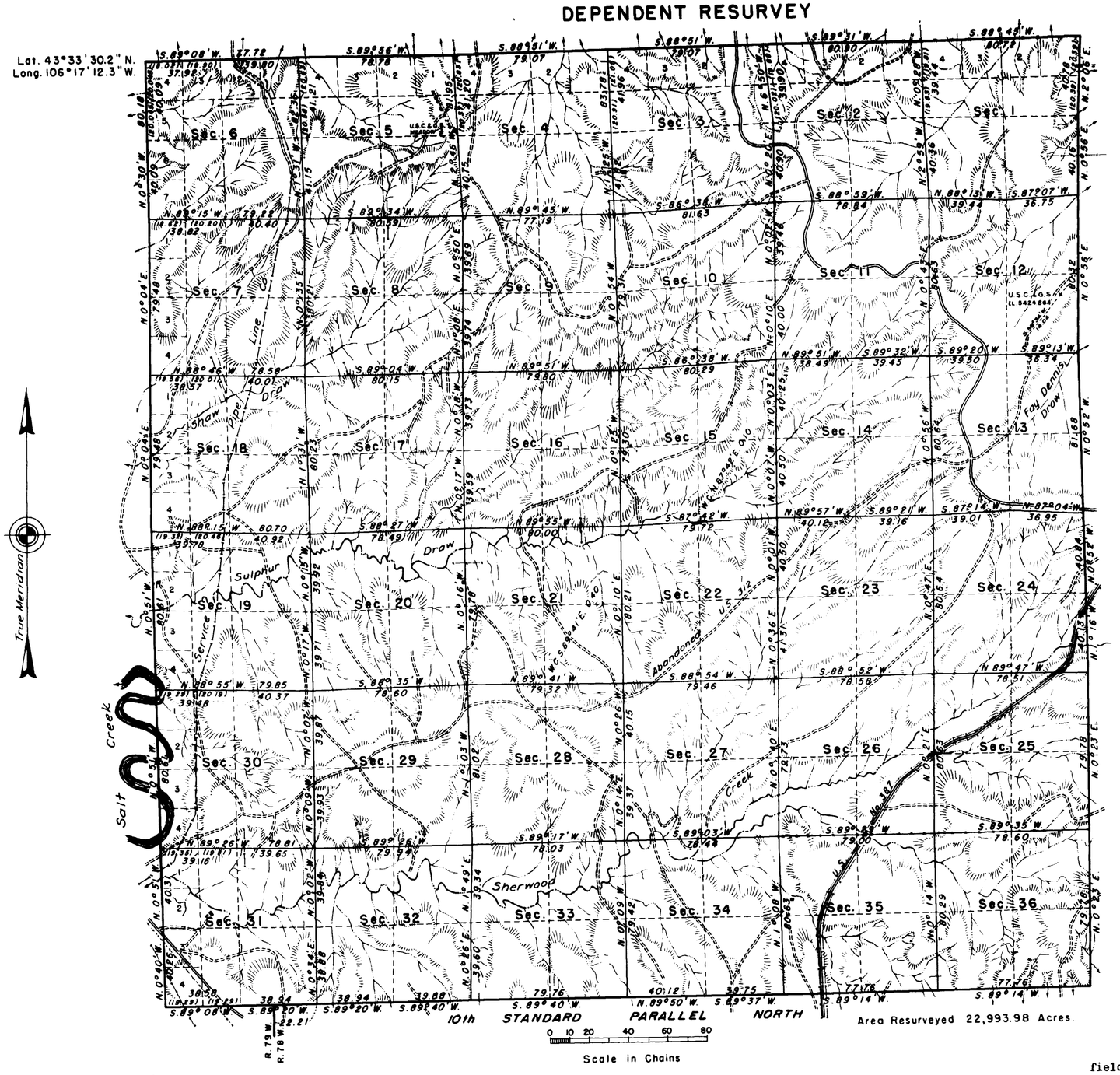

Area Resurveyed 22,993.98 Acres.

RECEIVED APR 22 195[illegible]

This plat represents a retracement and reestablishment of the original township boundary and subdivisional lines designed to restore the corners in their original locations according to the best available evidence. The lottings and areas are as shown on the plat approved March 31, 1883.

Resurvey of the boundaries and subdivisional lines executed by Russell C. MacDonald, Cadastral Engineer, under Special Instructions for Group 223 Wyoming, dated April 18, 1950.

UNITED STATES
DEPARTMENT OF THE INTERIOR
BUREAU OF LAND MANAGEMENT
Washington, D. C., March 17, 1953

This plat is strictly conformable to the approved field notes, and the survey, having been correctly executed in accordance with the requirements of law and the regulations of this Bureau, is hereby accepted.

For the Director

Donald B. Clement

Assistant Chief, Division of Cadastral Engineering

J.G.H.

Topography compiled from aerial photographs and coordinated with section line control

41-78

1335-A

(19)

Click Here for Field Notes

3

1827

TOWNSHIP No. 41 NORTH. RANGE No. 78 WEST of the 6th Principal MERIDIAN.

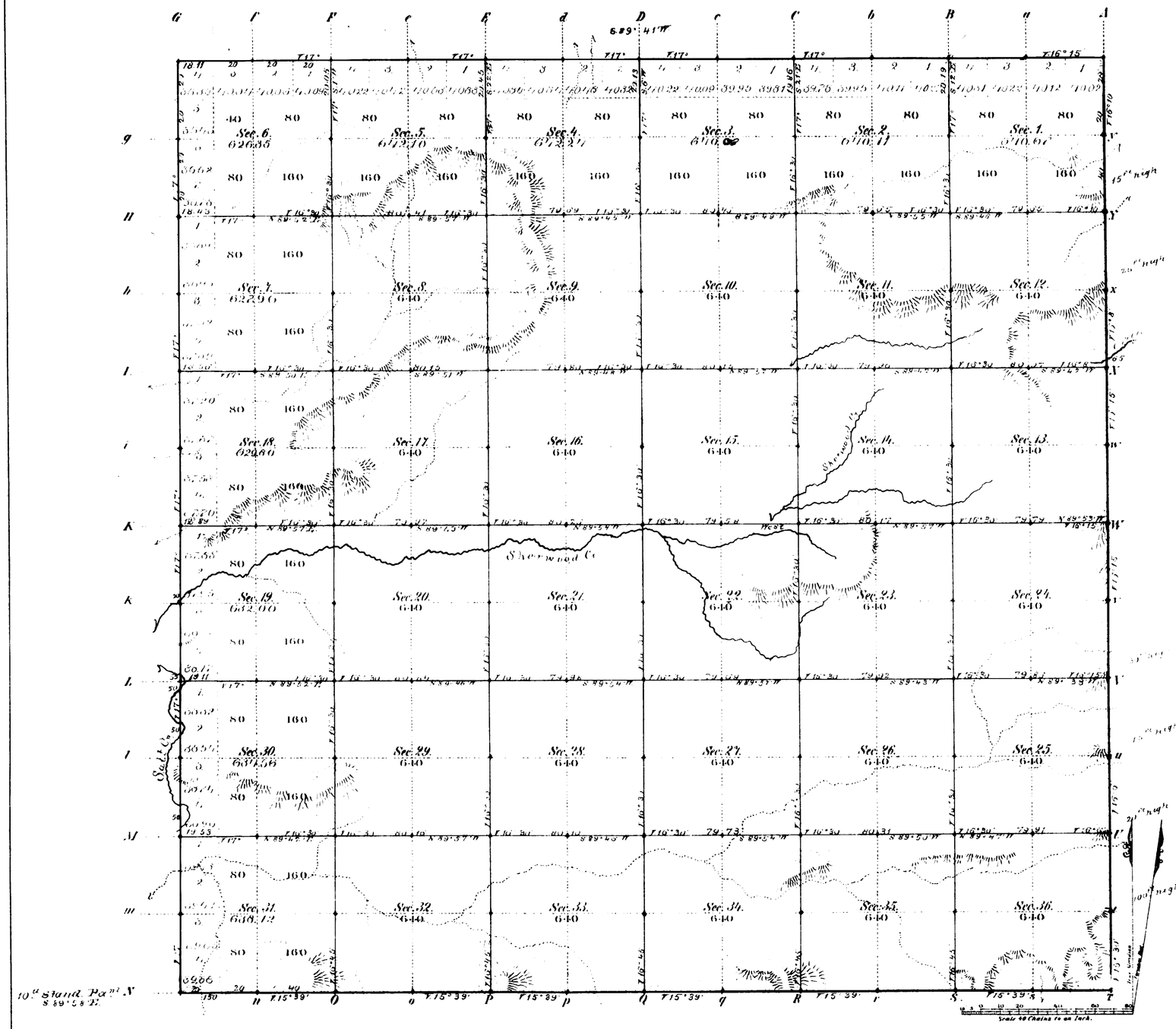

Total number of Acres 22,993.98

Surveys Designated	By Whom Surveyed	Date of Contract	Amount of Surveys Mls	Chs	Lks	When Surveyed	Magnetic Declination
E W & N Township lines	McCarthy & Moore	Febr. 2nd 1881	17	78	11	Aug. 1, 11 & 12 1881	16° 25' East
Subdivisions	R. O. Downey	June 10. 1882	59	75	11	June 20 26, 1882	16° 30'
Connections							
10th Stand. Pt. N.	McCarthy & Moore	Febr. 2nd 1881	6	00	00	March 11 & 12, 1881	

The above Map of Township No. 41 North Range No. 78 West of the Sixth Principal Meridian Wyoming Territory is strictly conformable to the field notes of the survey thereof on file in this Office, which have been examined and approved.

Surveyor General's Office.
Cheyenne Wyoming
March 31. 1883.

Edw. C. David
Sur. Genl.

A. Gast & Co. St. Louis, Mo.

1335

41 - 78

(19) Indexed

1909

Click Here for Field Notes

Retracement Field Notes
Tps. 41 through 44 N.,
Rs. 78 through 83 W.

51

EXTERIOR LINES.

Scale 3 miles to 1 inch; Magnetic Var. E.

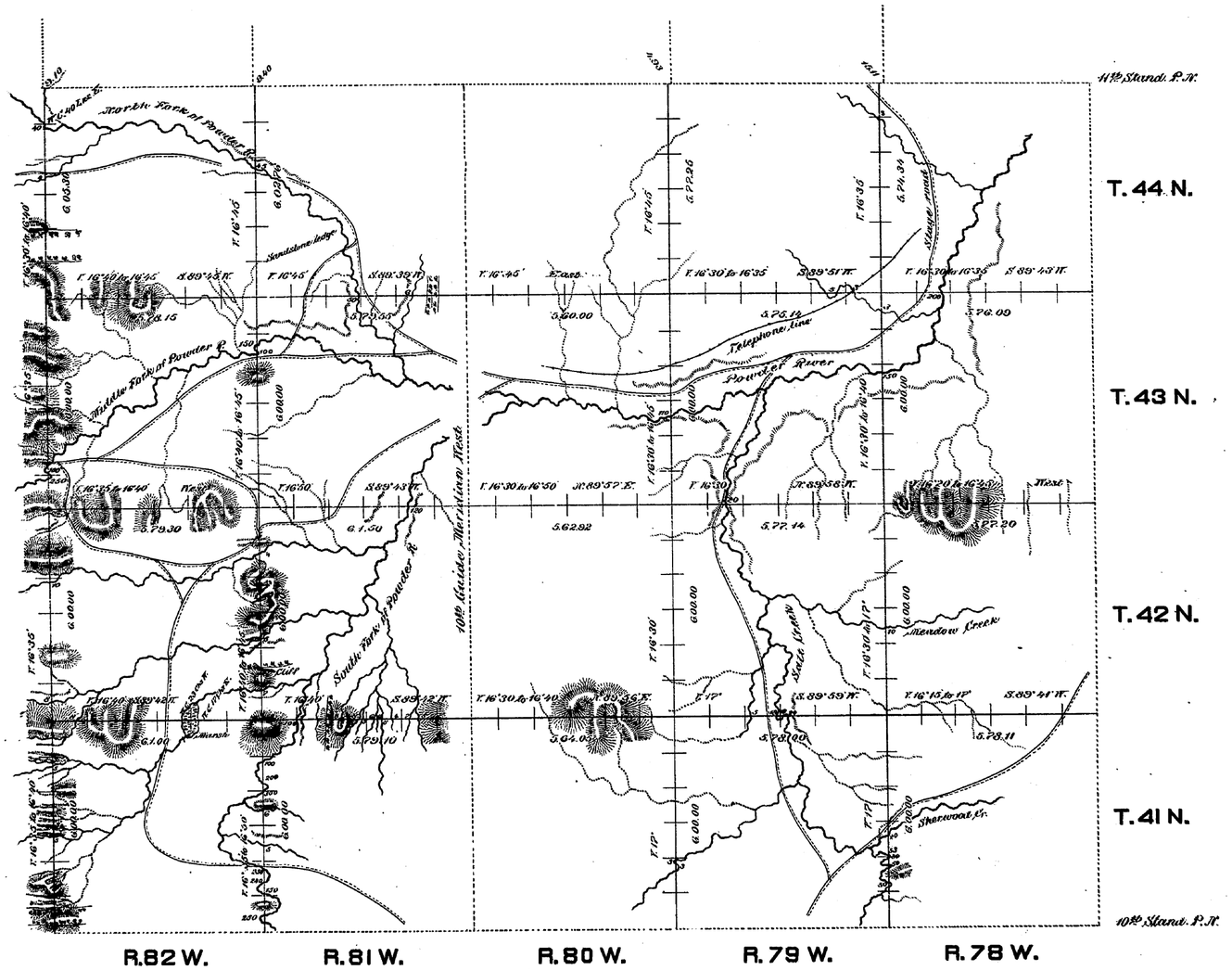

Surveys Designated.	By Whom Surveyed.	Date of contract.	Amount of Surveys. Mls.	Chs.	Lks.	When Surveyed.
Exterior Lines	McCarthy & Moore	Feb. 2nd 1881	185	6	90	Aug. 11-Sept. 12, 1881.
Connections	" " "	" " "		38	54	" " "

I hereby certify that the above diagram of the exterior lines of Townships Nos. 41, 42, 43 & 44, North Ranges Nos. 78, 79, 80, 81, & 82 West of the 6th Principal Meridian Wyoming Territory is strictly conformable to the field notes of the survey thereof on file in this office. Which have been examined and approved.

Surveyor General's Office,
Cheyenne Wyo.
April 11th 1883.

Edw. C. David
Surveyor General.

1404

Click Here for Field Notes

Ret. Field Notes T. 41 N., Rs. 78-80 W.

10TH STANDARD PARALLEL NORTH

From the 8th to the 10th Guide Meridian West, between Townships 40 & 41 N., Ranges 65 to 80 incl. West of the 6th Prin.l Mer. Wyo. Terr.

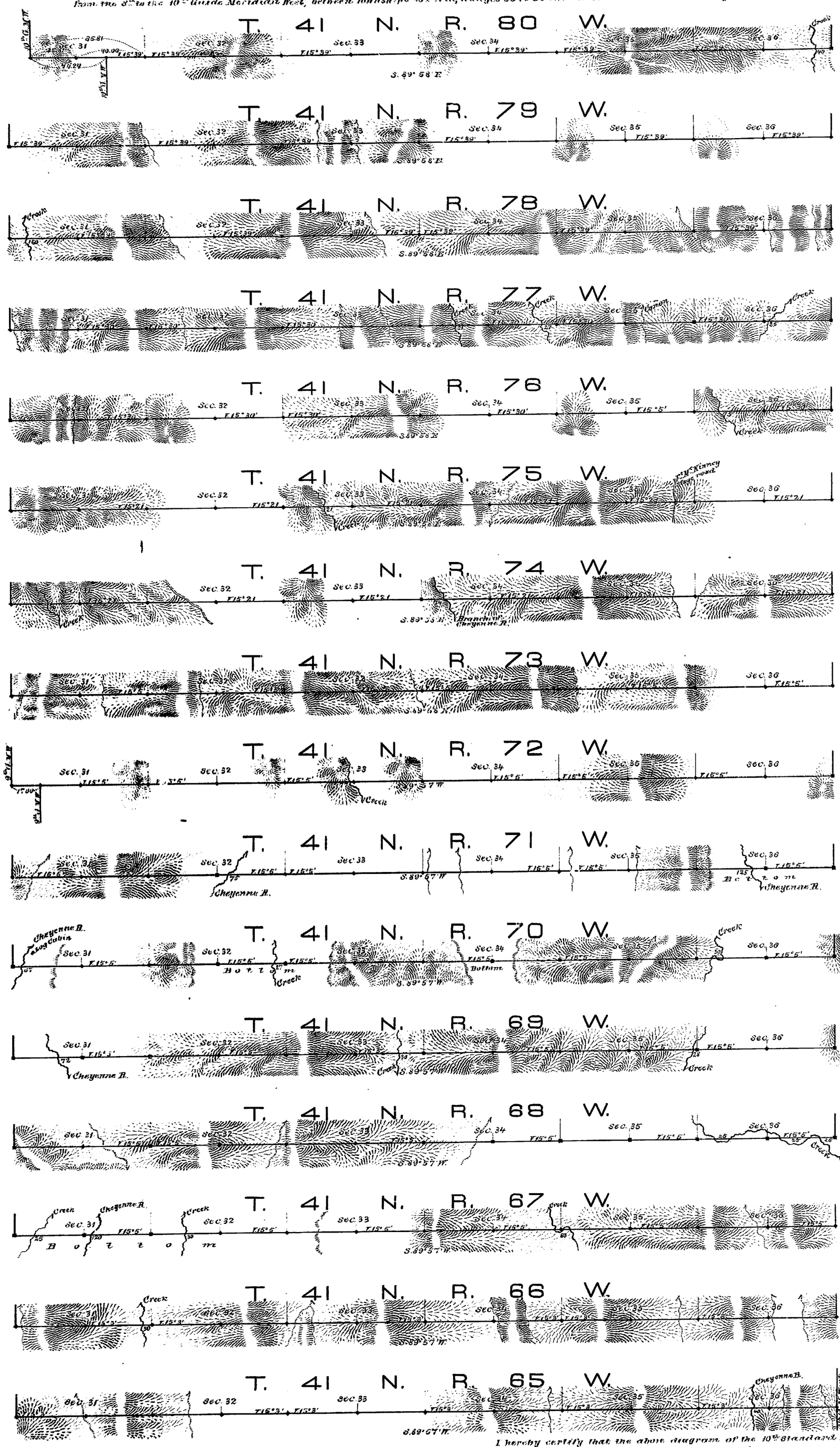

Scale, 40 chs. to an inch.

Magnetic variat. East.

Surveys Designated	By whom surveyed	Date of Contract	Amount of Surveying			When surveyed
			Ctns.	chs.	lks.	
10th Stand. Pr. North, W. Carthy & Moore Corrected		February 2nd 1881	96	65	81	Feby. 19 - March 1881

I hereby certify that the above diagram of the 10th Standard Parallel North, from the 8th to the 10th Guide Mer. W., betw. Twps. 40 & 41 N., Rgs. 65 to 80 incl. West of the 6th Prin.l Mer. Wyo. Territ. is strictly conformable to the field notes of the survey thereof on file in this Office, which have been examined and approved.

Surveyor General's Office,
Cheyenne, Wyo. July 24th 1882.

Edw. C. David
Surveyor General.

ACCESSION NO. 1113