Click Here for Field Notes | Click Here for W. Exterior Field Notes | Click Here for S. Exterior Field Notes

6109

ORIGINAL

TOWNSHIP No. 41 NORTH, RANGE No. 84 WEST OF THE SIXTH PRINCIPAL MERIDIAN, WYOMING.

DEPENDENT RESURVEY

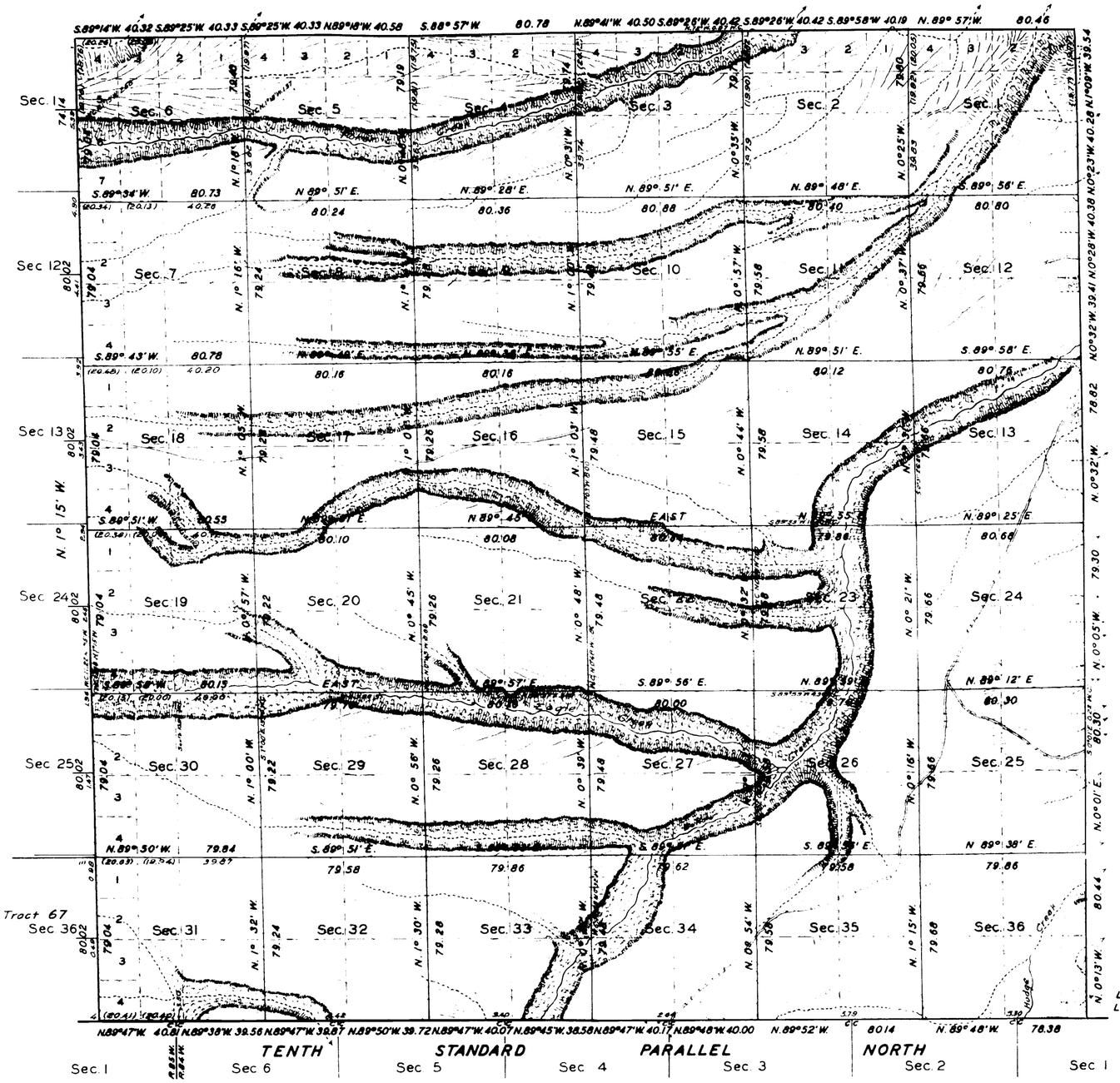

This plat of the resurvey of T. 41 N., R. 84 W. delineates a retracement and reestablishment of the lines of the original survey as shown upon the plat approved July 31, 1884, in their true original position according to the best available evidence of the position of the original corners; all differences between the measurements shown on the original plat and those derived in the retracement have been distributed proportionally between accepted corners in accordance with surveying rules, reference will be made to the original plat for the showing of areas and more detailed descriptions of the various smaller subdivisions.

Resurvey authorized by Commissioners letter "F" 1080062 dated February 4, 1931.

LATITUDE 43° 29' N.
LONGITUDE 106° 52' W.

SCALE: 40 CHAINS TO AN INCH

AREA RESURVEYED, 23,055.16 ACRES

LINES DESIGNATED	BY WHOM SURVEYED	GROUP			MILEAGE		WHEN SURVEYED	
							BEGUN	COMPLETED
EAST BOUNDARY	CLYDE W. ATHERLY	102	MAR. 12, 1931.		5	78.47	AUG. 30, 1932.	APR. 24, 1933.
EXTERIOR	MARK D. KING	"	"	"	17	75.87	JUNE 16, 1933.	AUG. 1, 1933.
SUBDIVISIONAL	" "	"	"	"	59	70.15	JULY 1, 1933.	AUG. 7, 1933.

Office of U.S. Supervisor of Surveys

Denver, Colorado, June 9, 1936.

The above plat of Township No. 41 North, Range No. 84 West, of the Sixth Principal Meridian, Wyoming, is strictly conformable to the field notes of the resurvey thereof which have been examined and approved.

U.S. Supervisor of Surveys.

DEPARTMENT OF THE INTERIOR
GENERAL LAND OFFICE

Washington, D.C., January 6, 1937.

The resurvey represented by this plat having been correctly executed in accordance with the requirements of law and the regulations of this office is hereby accepted.

Assistant Commissioner.

N.J.L.

2283-A

Transmitted to Buffalo S.O. April 27, 1937

41 - 84

(28)

Click Here for Field Notes

57

3945

TOWNSHIP No 41 NORTH, RANGE No 84 WEST of the 6TH Principal MERIDIAN.

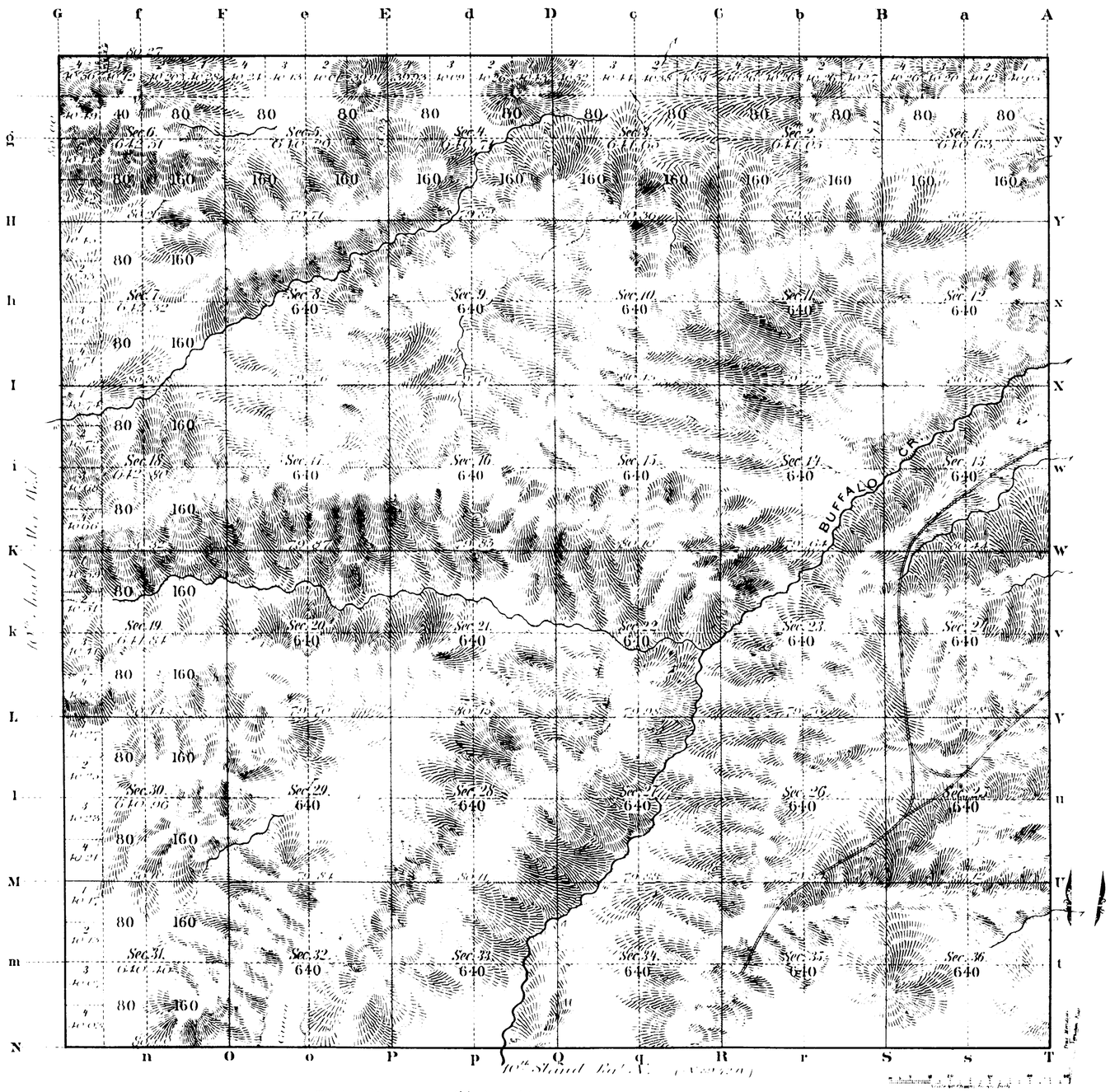

Total number of Acres 23 055.16

Surveys Designated	By Whom Surveyed	Date of Contract	Amount of Survey Miles	Chains	Links	When Surveyed	Magnetic Declination
Township lines							
Subdivisions	Ed. F. Stabler	Sep. 21st 1880	69	1	34	June 1882 1884	17° 40' East
Corrections							

The above Map of Township No 41 North Range No 84 West of the Sixth Principal Meridian Wyoming Territory is strictly conformable to the field notes of the survey thereof on file in this Office, which have been examined and approved

Surveyor General's Office
Cheyenne Wyoming
Nov 17 1882

Elias C. Davis
Surv. Genl

2283

A. GAST & CO. - ST. LOUIS & N.Y.

41 - 84

(28)

Indexed

3972

1

68

10th. Auxiliary Meridian West

Tn Tps. 41, 42, 43 & 44 N. betn. Rs. 84 & 85 West, 6th. P.M., Wyo. Territory.

Scale 40 Chs to 1 inch Mag. Var. East.

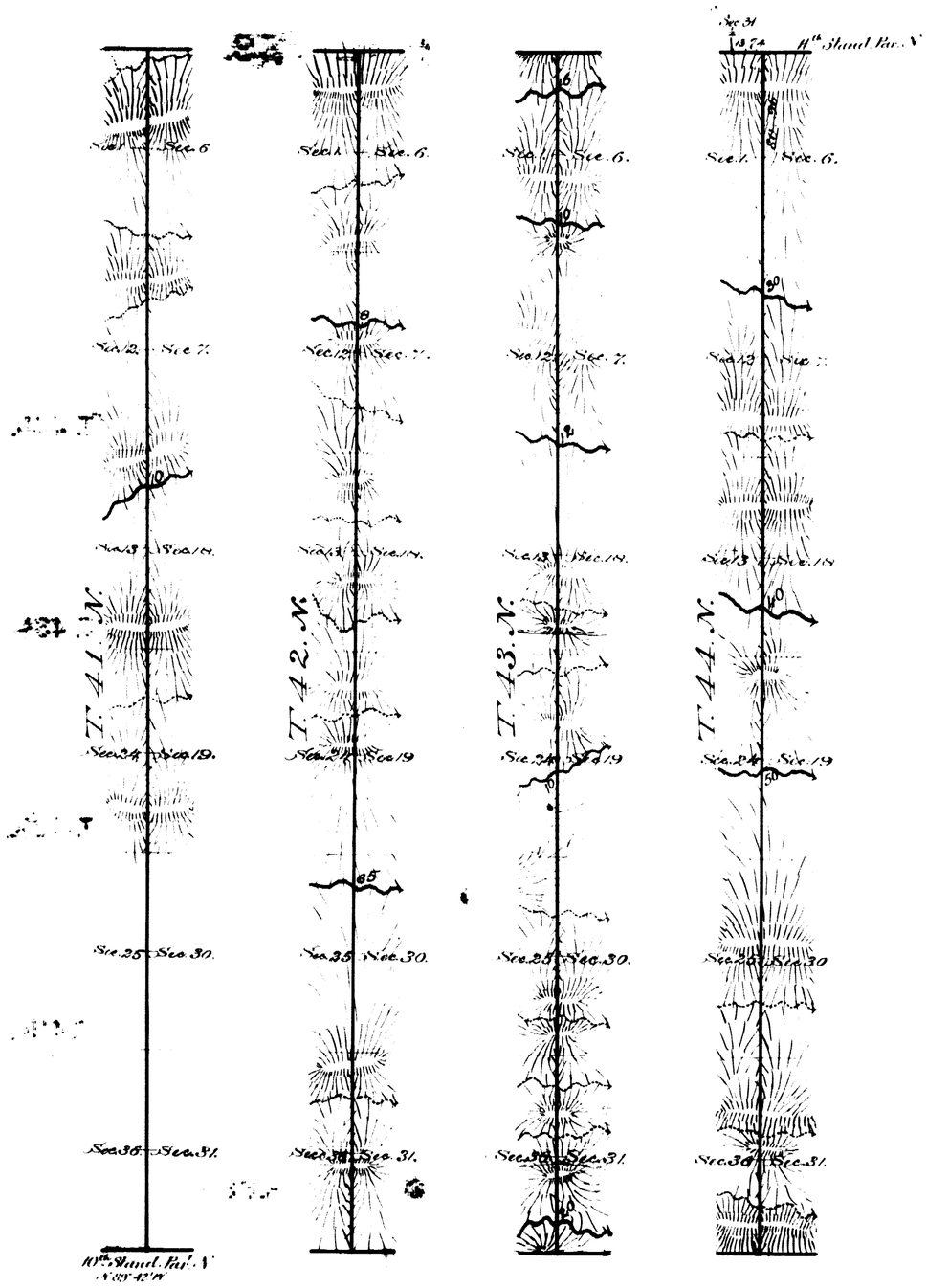

Surveys Designated	By whom surveyed	Date of contract	Amount of surveys	When surveyed
10th. Aux. Mer. W.	Ed. F. Stahle	Sep. 21st 1881	24 00 96	April 23-25 '84
Connections	" "	" "	13 74	" " "

2294

I hereby certify that the above diagram of the 10th. Auxiliary Meridian West in Tps. 41, 42, 43 & 44 N. betw. Rs. 84 & 85 West of the 6th P.M. Wyo. Ter. is strictly conformable to the field notes of the survey thereof on file in this office which have been examined and approved.

Surveyor General's Office
Cheyenne, Wyoming } July 31st 1884

Edw. G. Bassett
Sur. Genl.

(28)

Indexed

accession no. 3970

66

EXTERIOR LINES.

Scale 3 miles to 1 inch. Magnetic Variation, East.

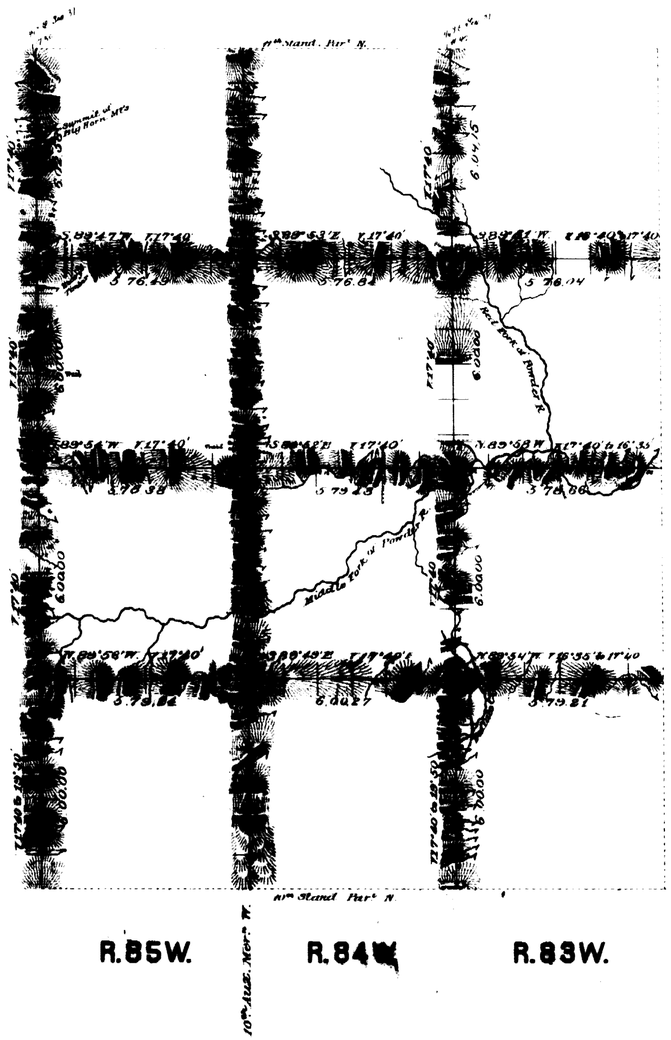

Surveys Designated.	By Whom Surveyed.	Date of Contract.	Amount of Surveys			When Surveyed.
			miles	chs	lks	
Exterior lines	Ed. F. Stahle	Sep. 21st 1880	101	71	89	Apr. 23-May 8, 1884
Connections	" " "	" " "		29	22	" " "

I hereby certify that the above map of the Exterior lines of Tps 41, 42, 43 & 44 N., Rs 83, 84 & 85 West of the 6th P. M. Wyo. Ter. is strictly conformable to the field notes of the survey thereof on file in this office, which have been examined and approved.

Surveyor General's Office,
Cheyenne Wyoming. July 31st 1884. Edm. C. Dana, Surv. Gen'l.

2292

2365

10th STANDARD PARALLEL NORTH

Along S. Bdy. of Townships 41 N. Rgs. 83 to 88 incl. W. of the 6th Prin. Merid. Wyo. Ter.

Course N. 89° 42' W.

Magn. Variation East. Scale 40 chs. to 1 inch

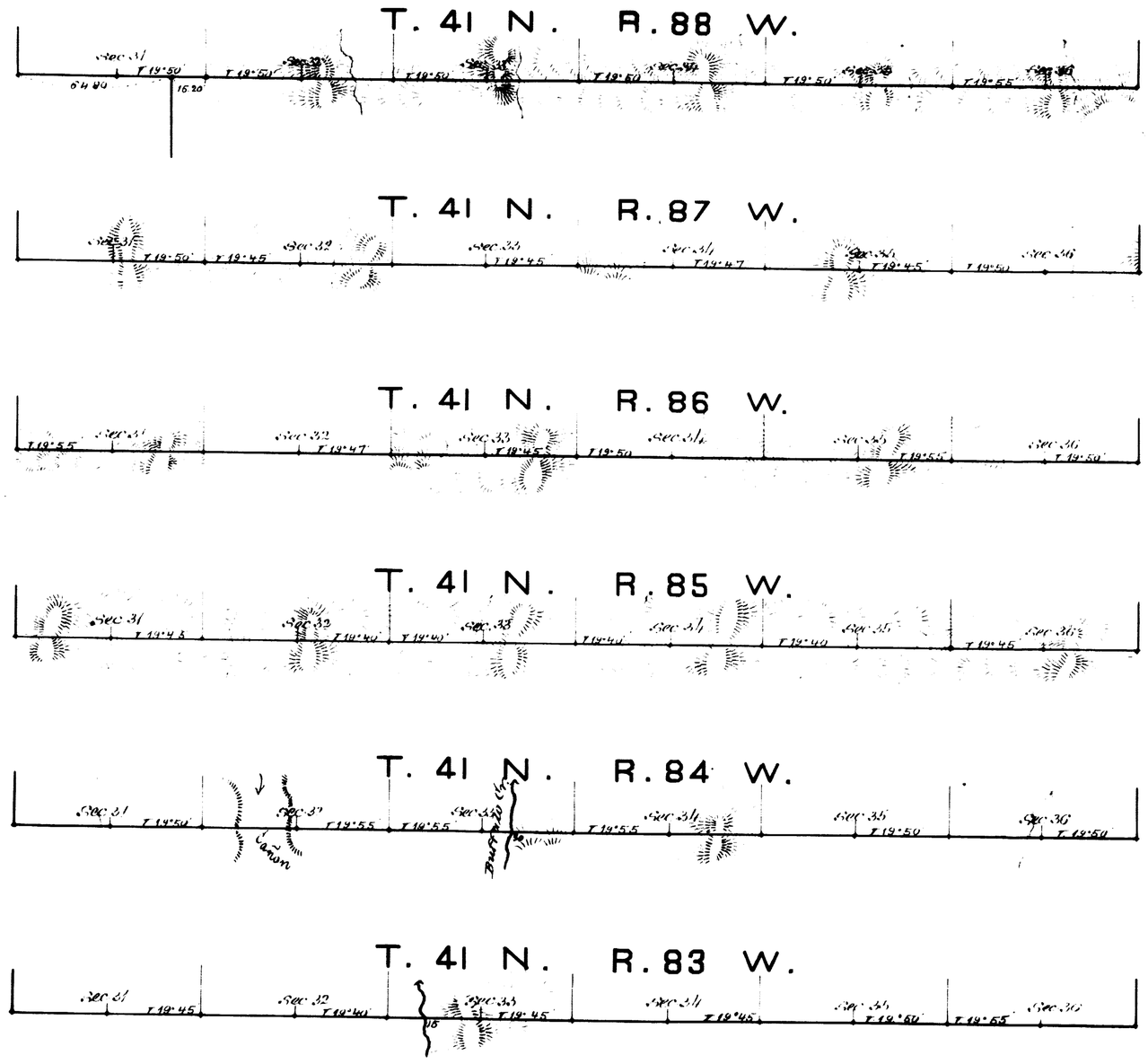

Surveys Designated	By Whom surveyed	Date of Contract	Amount of Surveys Miles	Chs.	Lks.	When surveyed
10th Stand. P. N.	Charles A. Honey	January 12 1892	30	00	00	April 4 to 10 1892

I hereby certify that the above diagram of the 10th Standard Parallel North along South Boundaries of Townships 41 North in Ranges 83 to 89 inclusive West of the 6th Principal Meridian Wyoming Territory is strictly conformable to the field notes of the Survey thereof on file in this Office which have been examined and approved.

Surveyor Generals Office
Cheyenne Wyoming Sept. 3 1893

Edw. C. Faris
Surveyor General