Click Here for Field Notes

DUPLICATE ORIGINAL

TOWNSHIP 33 NORTH, RANGE 53 WEST, OF THE SIXTH PRINCIPAL MERIDIAN, NEBRASKA.

DEPENDENT RESURVEY AND SUBDIVISION OF SECTIONS

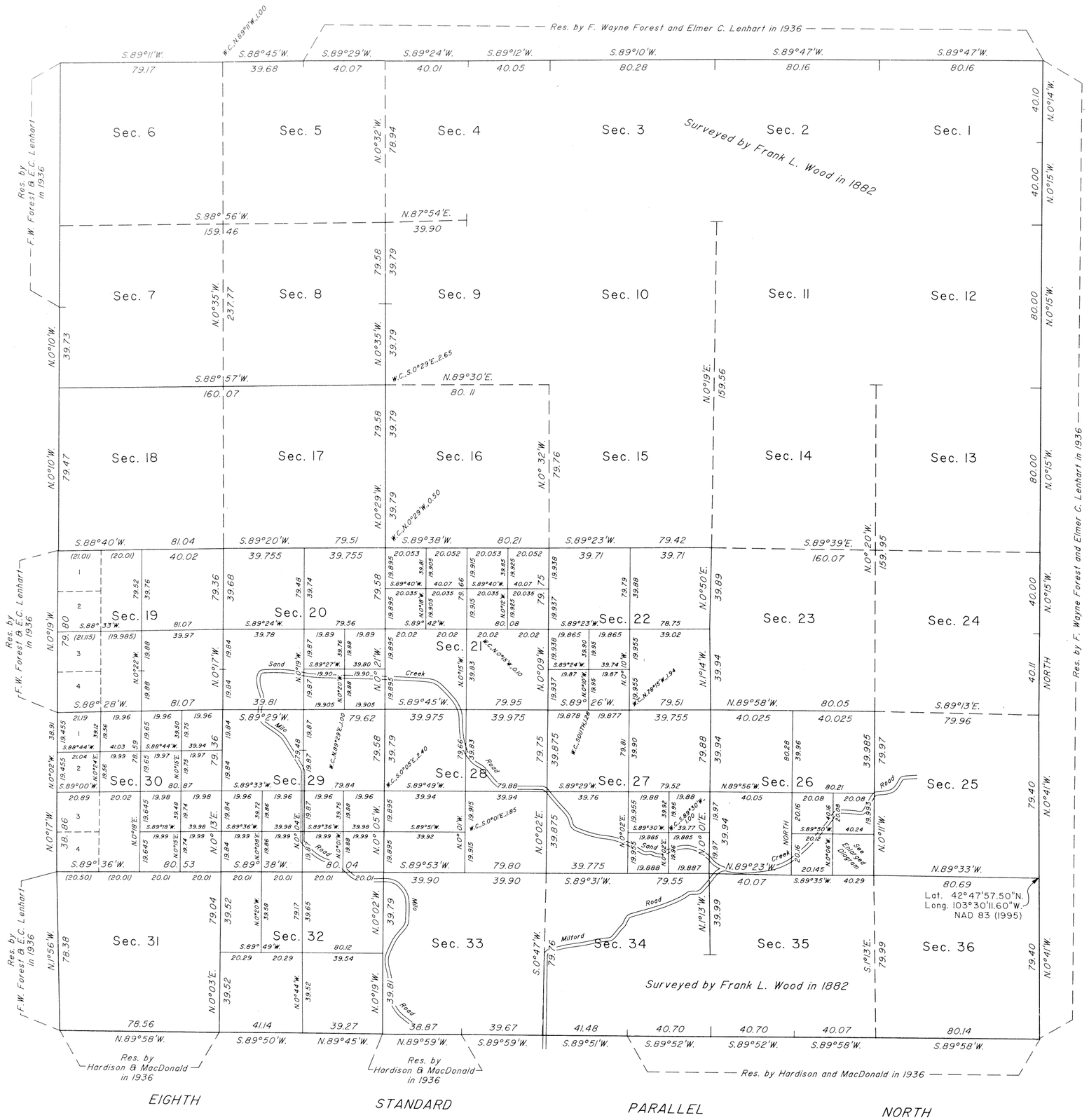

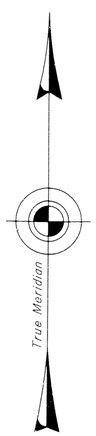

Mean magnetic declination
$10\frac{1}{2}°$E.

ENLARGED DIAGRAM

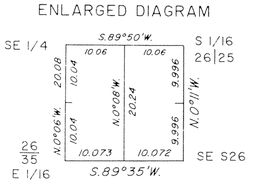

(Not To Scale)

A history of surveys is contained in the field notes.

This plat represents the dependent resurvey of a portion of the Eighth Standard Parallel North, through Range 53 West, portions of the west and north boundaries, and a portion of the subdivisional lines designed to restore the corners in their true original locations according to the best available evidence, and the subdivision of certain sections, T. 33 N., R. 53 W., Sixth Principal Meridian, Nebraska.

The lottings and areas are as shown on the plat approved June 22, 1883.

Survey executed by Lynn A. Forbes, Cadastral Surveyor, and Carl W. Sumpter, Cadastral Surveyor (U.S.F.S.), beginning April 1, 1996, and completed September 27, 1997, pursuant to Special Instructions dated March 15, 1996, for Group No. 139, Nebraska.

UNITED STATES DEPARTMENT OF THE INTERIOR
BUREAU OF LAND MANAGEMENT

Cheyenne, Wyoming May 31, 2002

This plat is strictly conformable to the approved field notes, and the survey, having been correctly executed in accordance with the requirements of law and the regulations of this Bureau, is hereby accepted.

For the Director

John P. Lee

Chief Cadastral Surveyor for Nebraska

W.H.B.

OFFICIALLY FILED: May 31, 2002