(43)

Click Here for Field Notes

5.

1052

TOWNSHIP No. 31 NORTH. RANGE No. 64 WEST of the 6th Principal MERIDIAN.

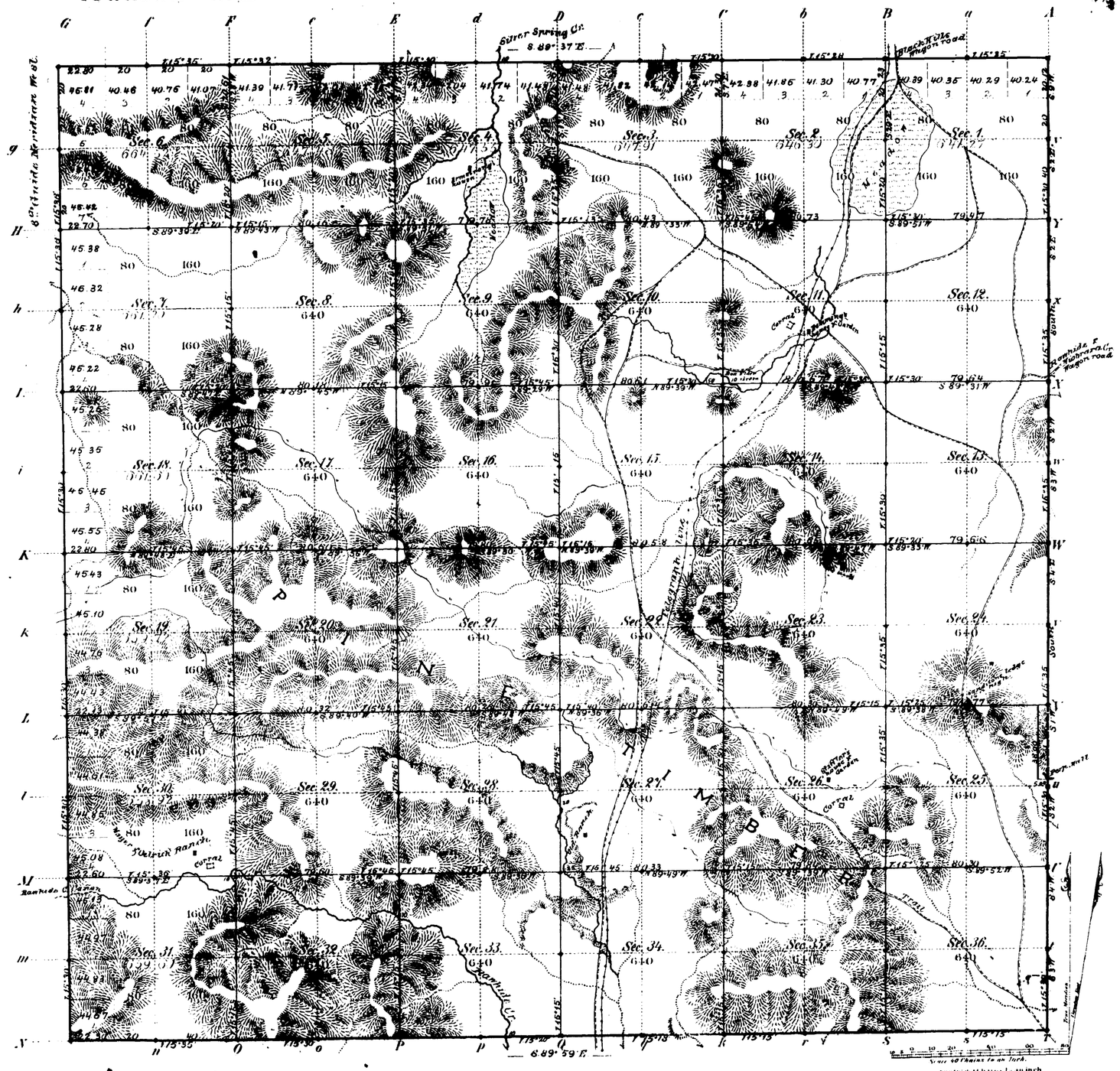

Total Number of Acres 23,196.07

Surveys Designated	By Whom Surveyed	Date of Contract	Amount of Surveys M.	Ch.	Lks.	When Surveyed	Magnetic Declination
S.E. & N. Township lines	C. H. Brown	May 22, 1879	18	5	22	Aug 1, 2, & 4, 1879	15° 30' East
Subdivisions	Black & Brown	May 9, 1881	60	20	98	Aug 1-3, 1881	15° 35' East
Connections							
3rd Guide N. W.	Wm. B. Yerby	May 7, 1879	6	0	0	July 19, 1879	

The above Map of Township No. 31 North of Range No. 64 West of the Sixth Principal Meridian Wyoming Territory is strictly conformable to the field notes of the survey thereof on file in this Office, which have been examined and approved.

Surveyor General's Office,
Cheyenne Wyoming
April 14th 1882.

W. G. Ward
Dep. Surv.

A. Gast & Co., St. Louis Mo.

740

31 - 64

(10)
Indexes

Click Here for Field Notes

634

EXTERIOR LINES.

Magnetic Variation East.

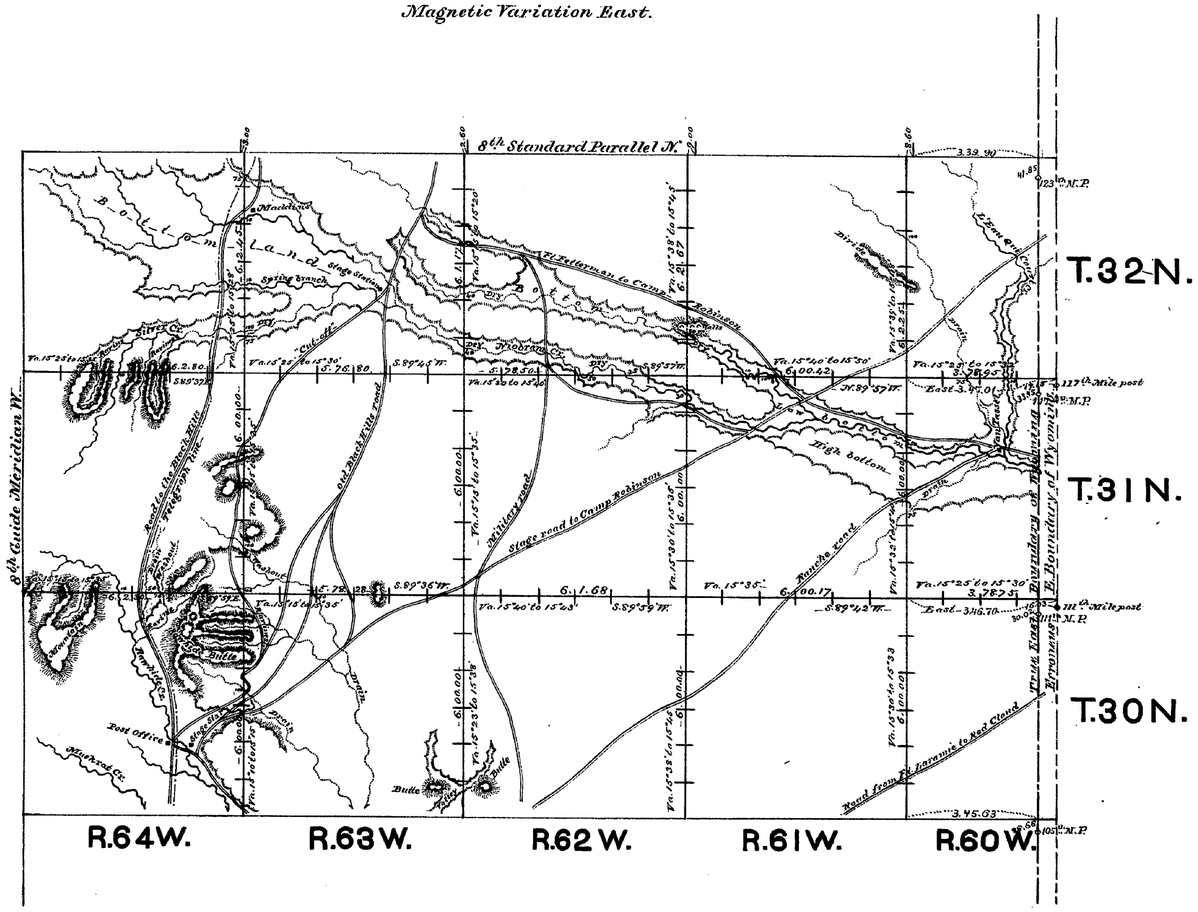
8th Standard Parallel N.
6th Guide Meridian W.
T.32N.
T.31N.
T.30N.
R.64W.
R.63W.
R.62W.
R.61W.
R.60W.
Stage road to Camp Robinson
Rawlins road to Camp Robinson
Bonne road
Road from Laramie to Red Cloud
Post Office
Stage Station
Old Stock Ville road
Military road
High bottom
Buffalo Creek
Buffalo Bluffs
Buffalo Bluff
Bluff Creek
Cut off
Spring Branch
Road to the Ranch Ville
Trading post
Old Ranch
Road to Fort Laramie
Road to Camp Robinson
Road from Fort Laramie to Camp Robinson
Road from Fort Laramie to Red Cloud
Erroneous Boundary of Nebraska
True Boundary of Nebraska
Boundary of Wyoming
Mile post
M.P.
3.39 W
3.45.63
East-3.316.70
East-3.95.01
East-3.78.25
N.89°57'W.
S.89°36'W.
S.89°59'W.
S.89°42'W.
S.87°47'W.
S.87°28'W.
S.87°47'W.
Fr. 15°40' to 15°50'
Fr. 15°40' to 15°45'
Fr. 15°35'
Fr. 15°25' to 15°30'
Fr. 15°32' to 15°33'
Fr. 15°28' to 15°33'
Fr. 15°29' to 15°36'
Fr. 15°38' to 15°46'
Fr. 15°40' to 15°45'
Fr. 15°40' to 15°50'
Fr. 15°42' to 15°50'
Fr. 15°42' to 15°45'
Fr. 15°42' to 15°50'
Fr. 15°42' to 15°45'
Fr. 15°42' to 15°50'
Fr. 15°42' to 15°50'
Fr. 15°42' to 15°50

(10)

Issued

629

Click Here for Field Notes

41

8TH GUIDE MERIDIAN WEST,

From S. boundary of T. 30 N. to 8th Standard Parallel N. between Ranges 64 and 65 West of the 6th Pr. Mer.

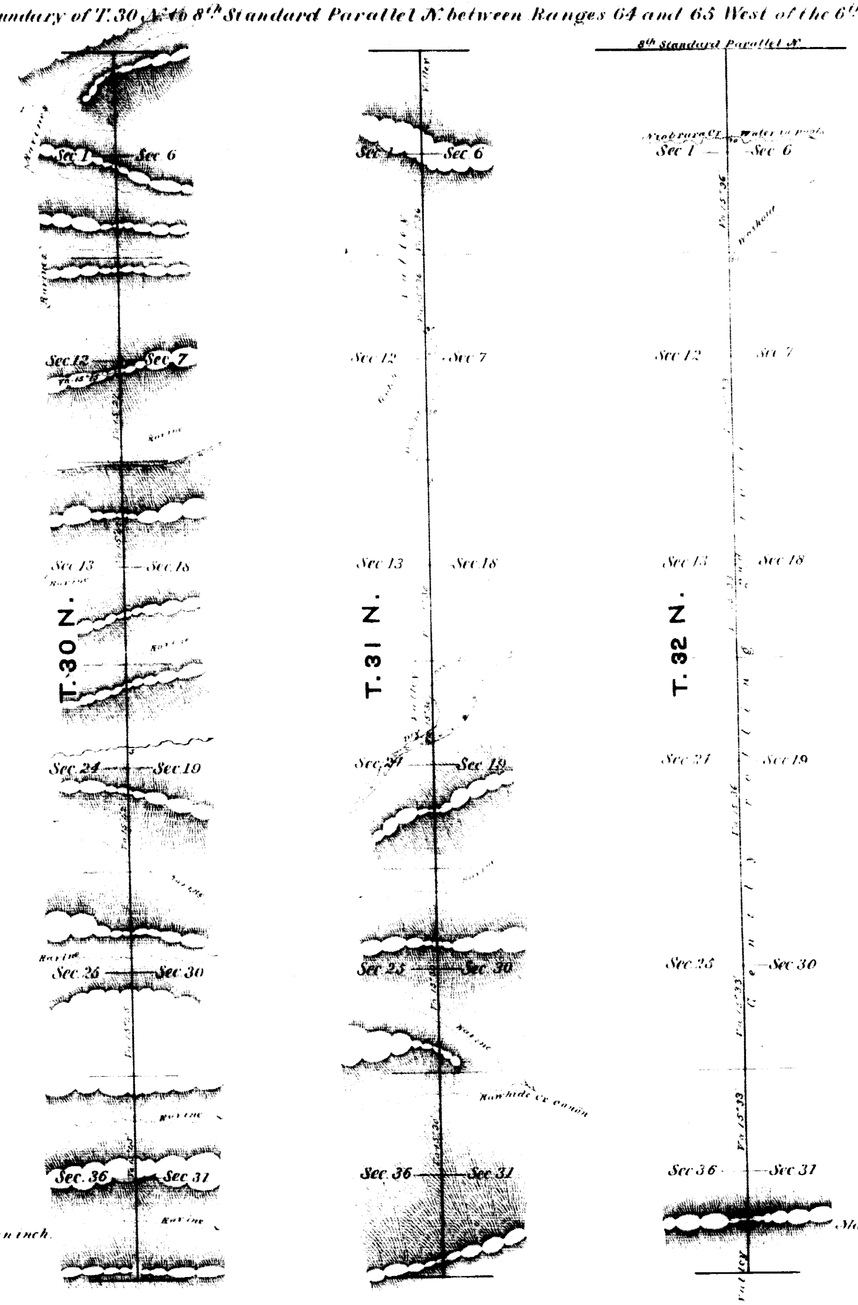

Scale 10 chains to an inch.

Surveys designated.	By whom surveyed.	Date of contract.	Amount of surveys.	When surveyed.
8th Guide Mer.d W.	William B Yerby	May 7th 1879.	18 miles.	July, 1879.

I hereby certify that the above diagram of the 8th Guide Meridian West of the 6th Principal Meridian, from the South boundary of Township 30 N. to the 8th Standard Parallel N. in Wyoming Territory, is strictly conformable to the field notes of the survey thereof, on file in this office, which have been examined and approved.

Surveyor Generals Office,
Cheyenne, Wyo. Oct 16, 1879.

Edw. C. David
Surveyor General.

523