Click Here for Field Notes

1193

34

33-60

TOWNSHIP No. 33 NORTH, RANGE No. 60 WEST of the 6TH Principal MERIDIAN.



Total number of Acres. 13,630.35

	Surveys Designated	By Whom Surveyed	Date of Contract	Amount of Surveys Mls.	Chs.	Lks.	When Surveyed	Magnetic Declination
M & N.	Township lines	Charles W. Brown.	July 23, 1880	9	47	47	Aug. 26 & 27, 1880	15° 52' East
	Subdivisions	Camp & Fairfield	May 9, 1881	35	60	20	July 14-16, 1881	15° 55' " "
	Connections	" " "	" " "	2	33	91	" " "	
	8th Stand. Par. N.	Charles W. Brown.	May 22, 1879	3	39	99	July 3, 1879	
	E. Bound. of Wyo	O. N. Chaffee		5	77	94	Sept. 3, 4 & 6, 1880	

The above Map of Township No. 33 North of Range No. 60 West of the Sixth Principal Meridian Wyoming Territory is strictly conformable to the field notes of the survey thereof on file in this Office, which have been examined and approved

Surveyor Generals Office,
Cheyenne Wyoming
August 11th 1882

Edw. C. David
Surv. Genl.

870

A. Gast & Co., St. Louis, Mo.

33 - 60

CORRECTIONS.

Tow ships 30 to 40 North Meridian, Range 60 W 6th P.M.

Wyoming Territory

Click Here for Field Notes



Scale 5 miles to an inch

Surveys Designated, By whom executed	Date of Contract	Amount of Surveys				When Surveyed
		Miles	Chains	Links		
Chas W Brown	May 4th 1881	3	74	52		July 2 14 1881

I hereby certify that the above diagram of the corrections on Tow ships 30 to 40 N. in Range 60 W of the 6th Principal Meridian Wyoming Territory is strictly conformable to the field notes of the survey thereof on file in this office, which have been examined and approved.

Surveyor General's Office

Cheyenne, Wyoming, April 26 1882

Edw. A. Lewis

Surveyor General

754

accession no. 1066

(10)
Indexed

661

69

Field Notes Tps. 33-36 N.

EXTERIOR LINES.

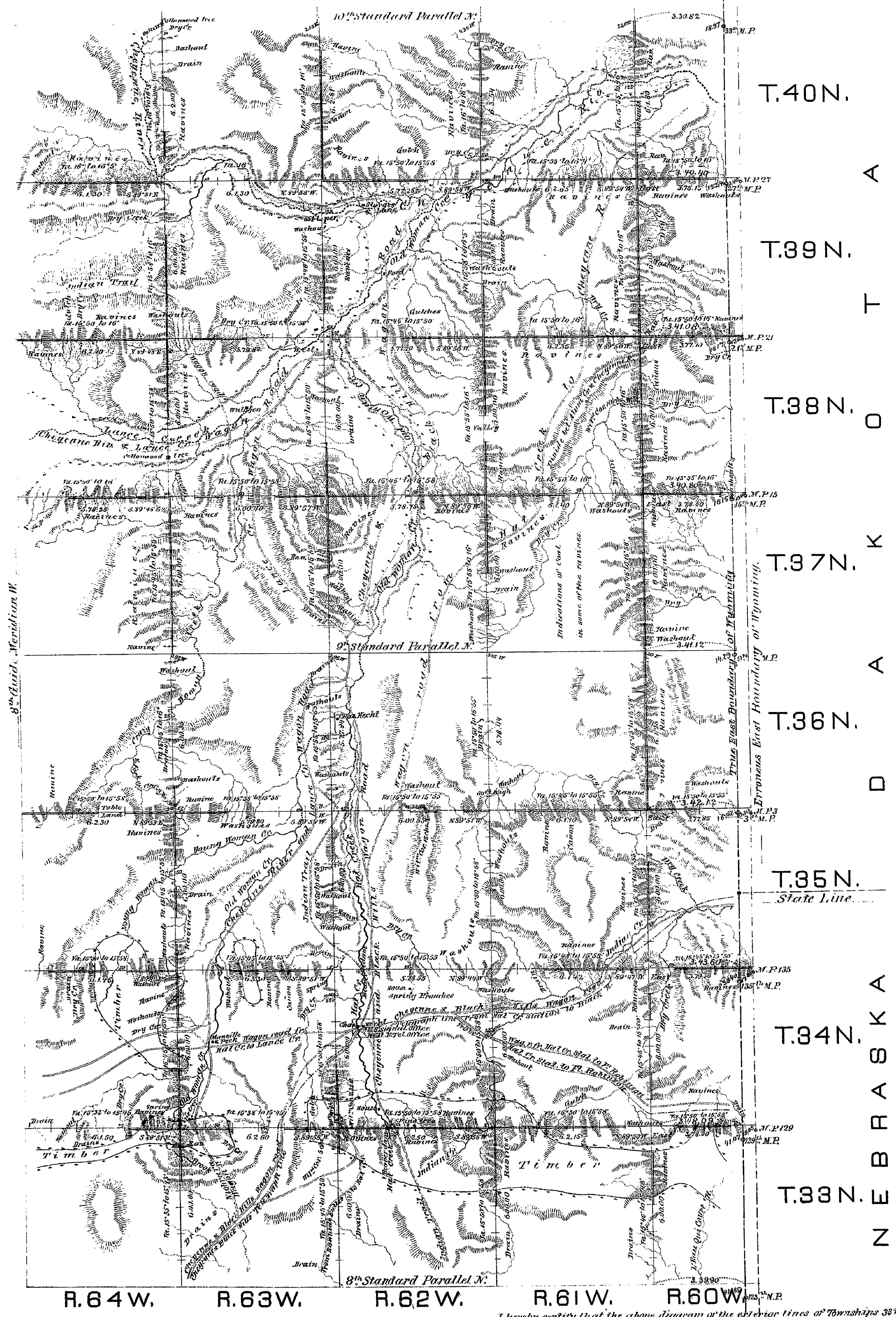

I hereby certify that the above diagram of the exterior lines of Townships 33 to 40 North, Ranges 60 to 64 West, of the 6th Prl. Mer. in Wyo. Ter. is strictly conformable to the field notes of the survey thereof on file in this Office, which have been examined and approved.

Surveyor General's Office
Cheyenne, Wyo. Dec. 16th 1880

Edw. C. David
Surveyor General.

Surveys designated	By whom surveyed	Date of contract	Amount of surveys Mls.	Chs.	Lks.	When surveyed
Township lines	Charles W. Brown	July 23, 1880	360	16	12	October 1880
Connections	" "	" "	1	19	31	" "
Corrections in R.60 W. (in red ink)	Charles W. Brown	May 9, 1881	2	16	91	July 10 - 14, 1881

550

(10)

Click Here for Field Notes

633

EIGHTH STANDARD PARALLEL NORTH,

From the 8th Guide Meridian W. between Townships 32 & 33 N. to the E. Boundary of Wyoming.

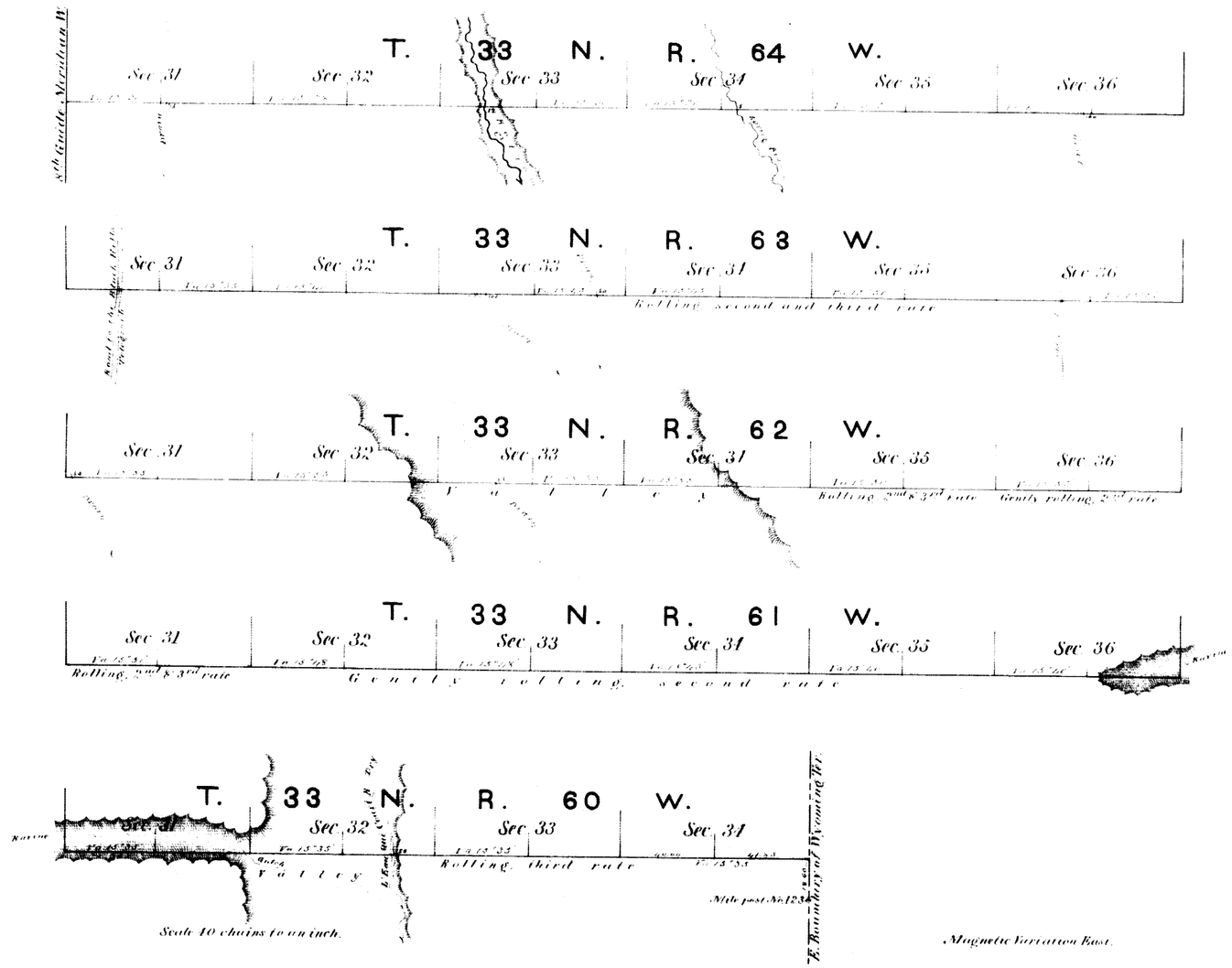

Scale 40 chains to an inch.

Magnetic Variation East.

Surveys designated	By whom surveyed	Date of contract.	Amount of surveys. Mls. Chs. Lks.	When surveyed.
8th Standard Parallel N.	Charles W. Brown	May 22nd 1870	28 . 1 . 85	July, 1879.
Connections			18 . 60	

I hereby certify that the above diagram of the 8th Standard Parallel N. from the 8th Guide Meridian W. to the E. Boundary of Wyoming Territory, is strictly conformable to the original field notes of the survey thereof, on file in this office, which have been examined and approved.

Surveyor General's Office,
Cheyenne, Wyo. Oct. 29, 1879.

Edw. C. David
Surveyor General