Click Here for Field Notes

1064

TOWNSHIP No. 33 NORTH. RANGE No. 63 WEST of the 6th Principal MERIDIAN.

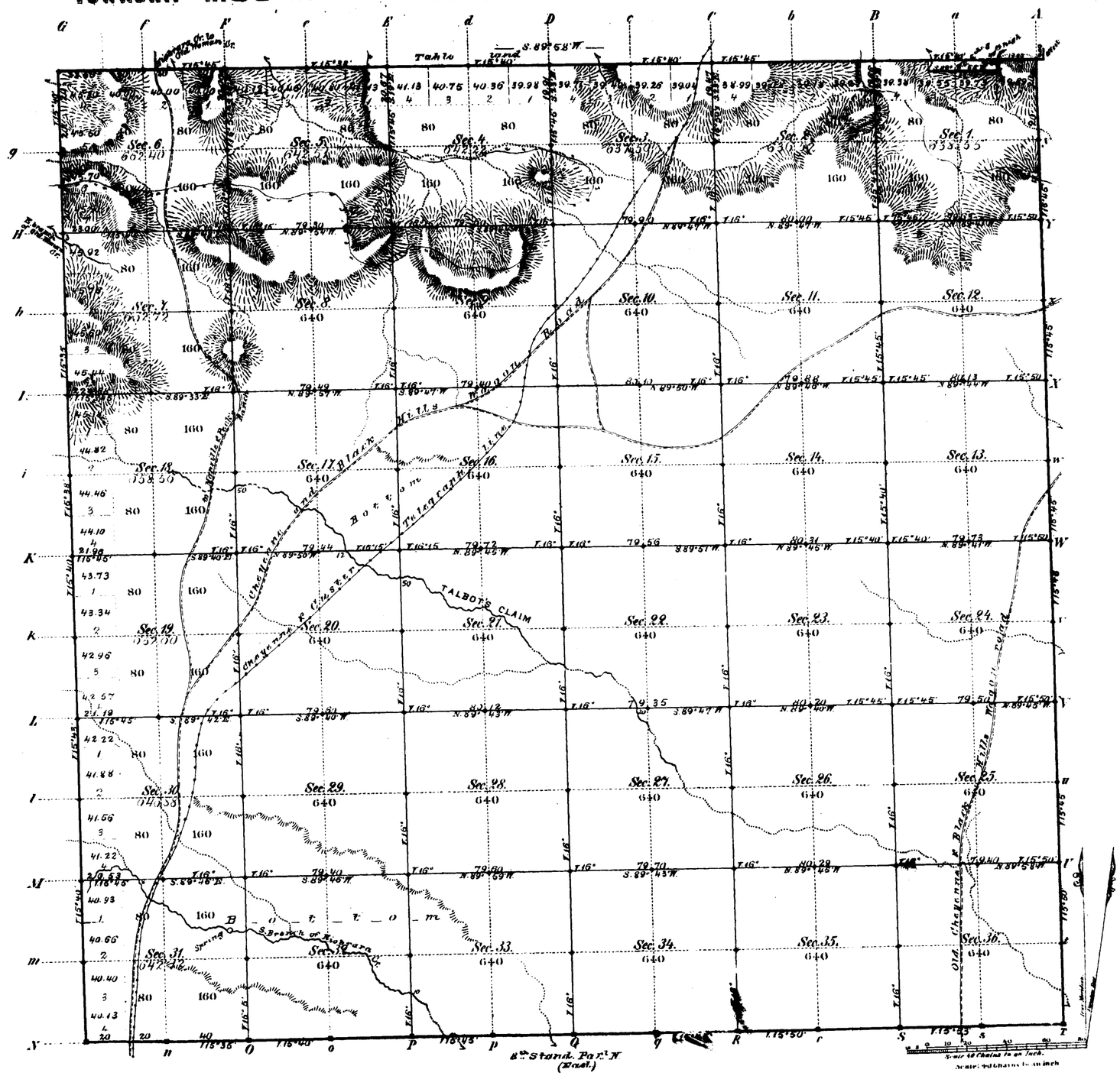

Total number of Acres. 23,122.58

Surveys Designated	By Whom Surveyed	Date of Contract	Amount of Surveys Miles	Chs	Lks	When Surveyed	Magnetic Declination
E.W.&N. Township lines	C. W. Brown	July 23, 1880	18	2	60	Sept. 7 13 & 14, 1880	15° 40' East
Subdivisions	Black & Brown	May 9th 1881	60	2	42	Aug. 18-22, 1881	15° 55' East
Connections							
8th Stand. Par. N.	C. W. Brown	May 22, 1879	6	0	0	July 2, 1879	

The above Map of Township No. 33 North of Range No. 63 West of the Sixth Principal Meridian Wyoming Territory is strictly conformable to the field notes of the survey thereof on file in this Office, which have been examined and approved.

Surveyor Generals Office,
Cheyenne Wyoming
April 14th 1882

[illegible] Sur. Genl.

A. Gast & Co., St. Louis, Mo.

(10)
Indexed

661

Field Notes Tps. 33-36 N.

69

EXTERIOR LINES.

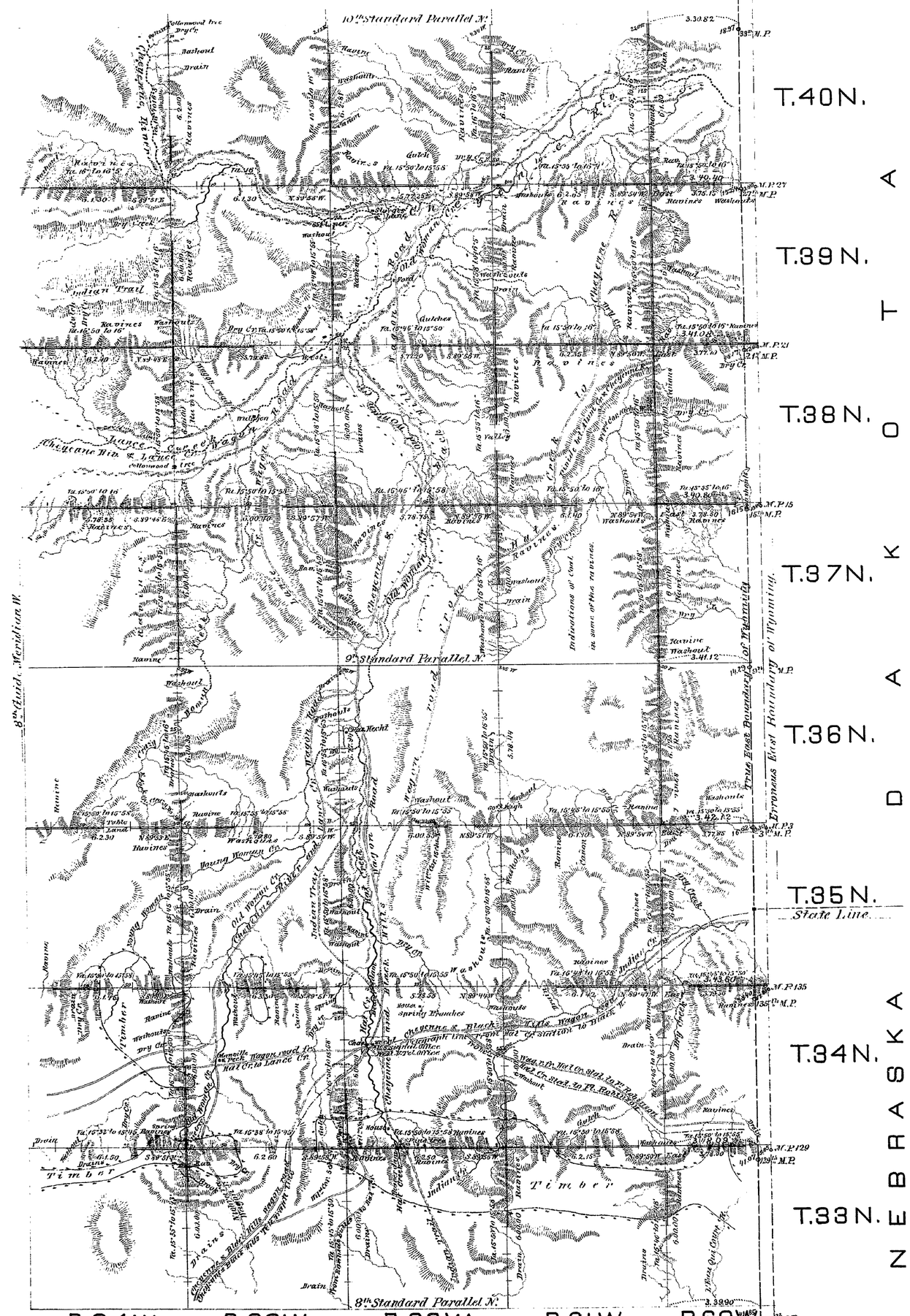

Surveys designated	By whom surveyed	Date of contract	Amount of surveys Mls.	Chs.	Lks.	When surveyed
Township lines	Charles W. Brown	July 23, 1880	360 "	16 "	12 "	October 1880
Connections	" "	" "	1	19 "	31 "	" " "
Corrections Tn. R.60 W. (in red ink.)	Charles W. Brown	May 9, 1881	2	16	91	July 13-14, 1881

I hereby certify that the above diagram of the exterior lines of Townships 33 to 40 North, Ranges 60 to 64 West, of the 6th Prin.l Mer.d in Wyo. Ter. is strictly conformable to the field notes of the survey thereof on file in this Office, which have been examined and approved.

Surveyor General's Office
Cheyenne, Wyo. Dec. 16th 1880

Edw. C. David
Surveyor General.

550

(10)

Index 8

Click Here for Field Notes

45

633

EIGHTH STANDARD PARALLEL NORTH,

From the 8th Guide Meridian W. between Townships 32 & 33 N. to the E. Boundary of Wyoming.

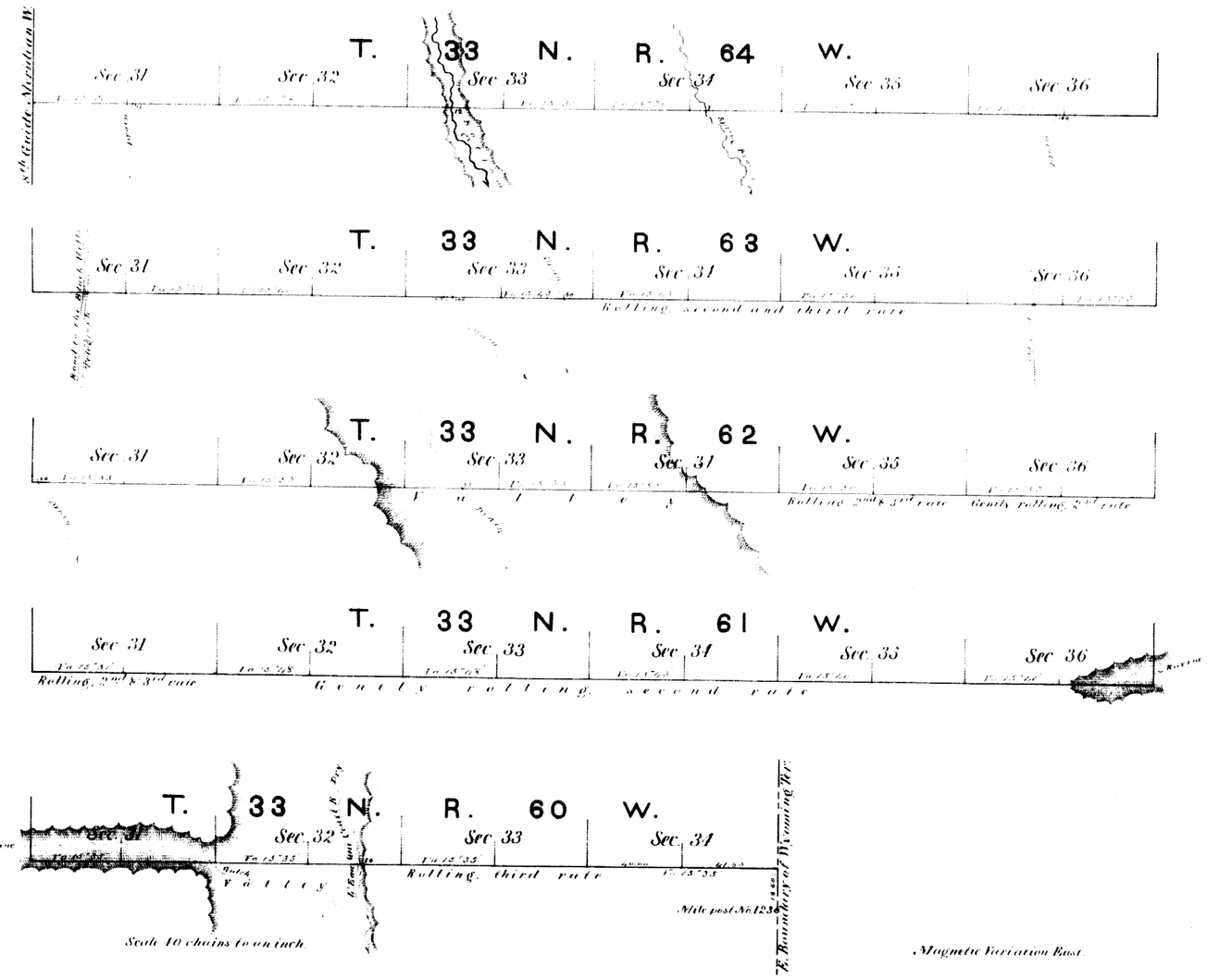

Magnetic Variation East.

Surveys designated	By whom surveyed	Date of contract	Amount of surveys	When surveyed
8th Standard Parallel N.	Charles W. Brown	May 22nd 1870	Mls 28 . Chs 1 . Lks 85	July, 1879
Connections	. . .	. . .	18 . 60	. . .

I hereby certify that the above diagram of the 8th Standard Parallel N. from the 8th Guide Meridian W. to the E. Boundary of Wyoming Territory, is strictly conformable to the original Field notes of the survey thereof, on file in this office, which have been examined and approved.

Surveyor General's Office,
Cheyenne, Wyo. Oct. 29, 1879.

Edw. C. David
Surveyor General

527