(13)

Click Here for Field Notes

1054

TOWNSHIP No. 33 NORTH, RANGE No. 64 WEST of the 6th Principal MERIDIAN.

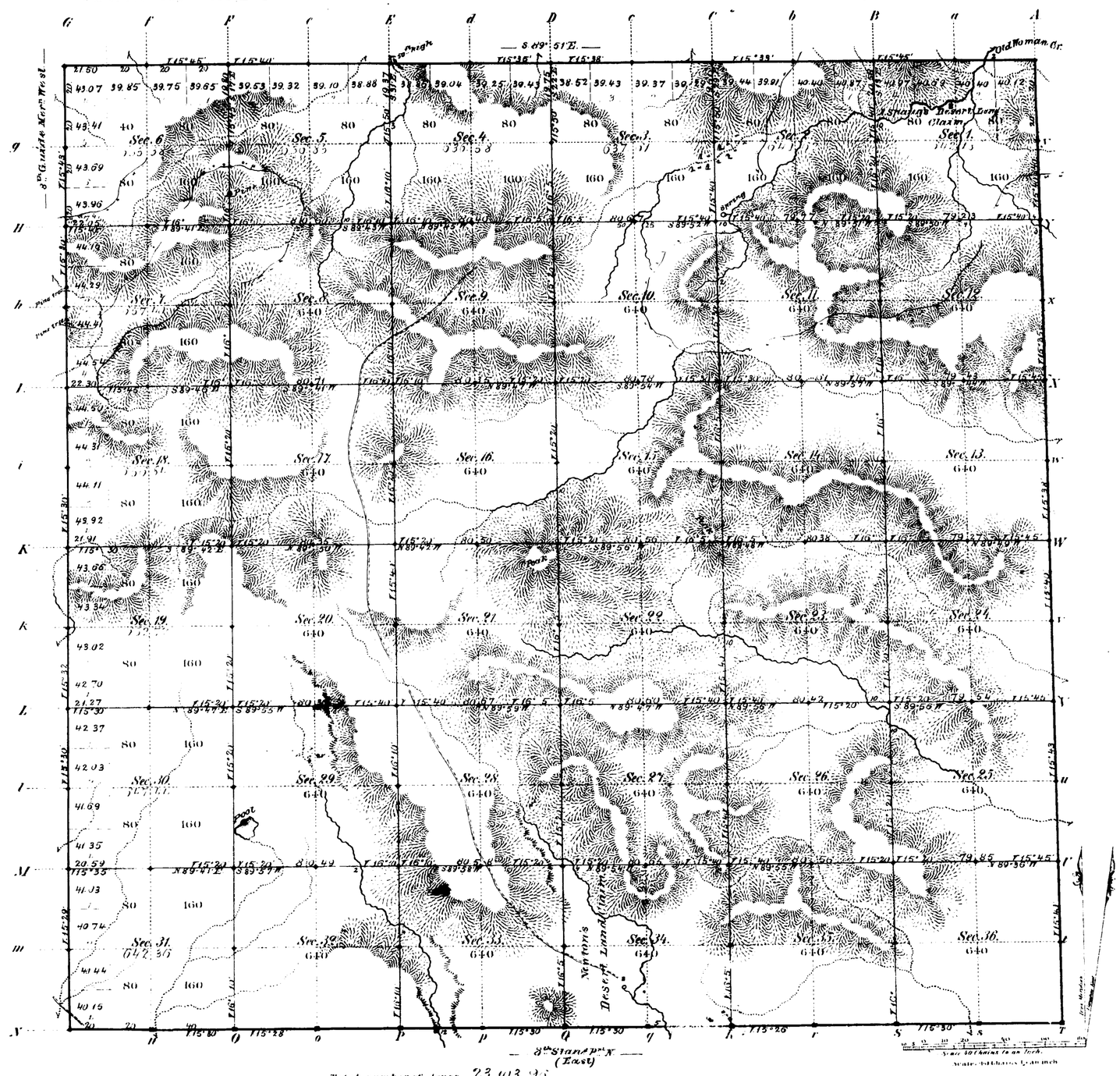

Total number of Acres 23,103.95

Surveys Designated	By Whom Surveyed	Date of Contract	Amount of Surveys Miles	Chs	Lks	When Surveyed	Magnetic Declination
E. & W. Township-lines	C. H. Brown.	July 23, 1880	12	1	50	Sept. 13 & 15, 1880	15° 38' East
Subdivisions	Black & Brown	May 9, 1881	60	14	48	Aug. 23-26 1881	15° 45' " "
Connections							
8th Guide N. W.	C. H. Brown.	July 23, 1880	6	0	0	Aug. 10 1880	
8th Stand. P.N.	" "	May 22, 1879	6	0	0	July 1, 1879	

The above Map of Township No. 33 North of Range No. 64 West of the 6th Principal Meridian Wyoming Territory is strictly conformable to the field notes of the survey thereof on file in this Office, which have been examined and approved

Surveyor General's Office,
Cheyenne Wyoming
April 14th 1882

Edw. C. David
Dep. Sur. Gen.

A. Gast & Co., St. Louis Mo.

742

33 - 64

(10) Indexed

661

Field Notes Tps. 33-36 N.

69

EXTERIOR LINES.

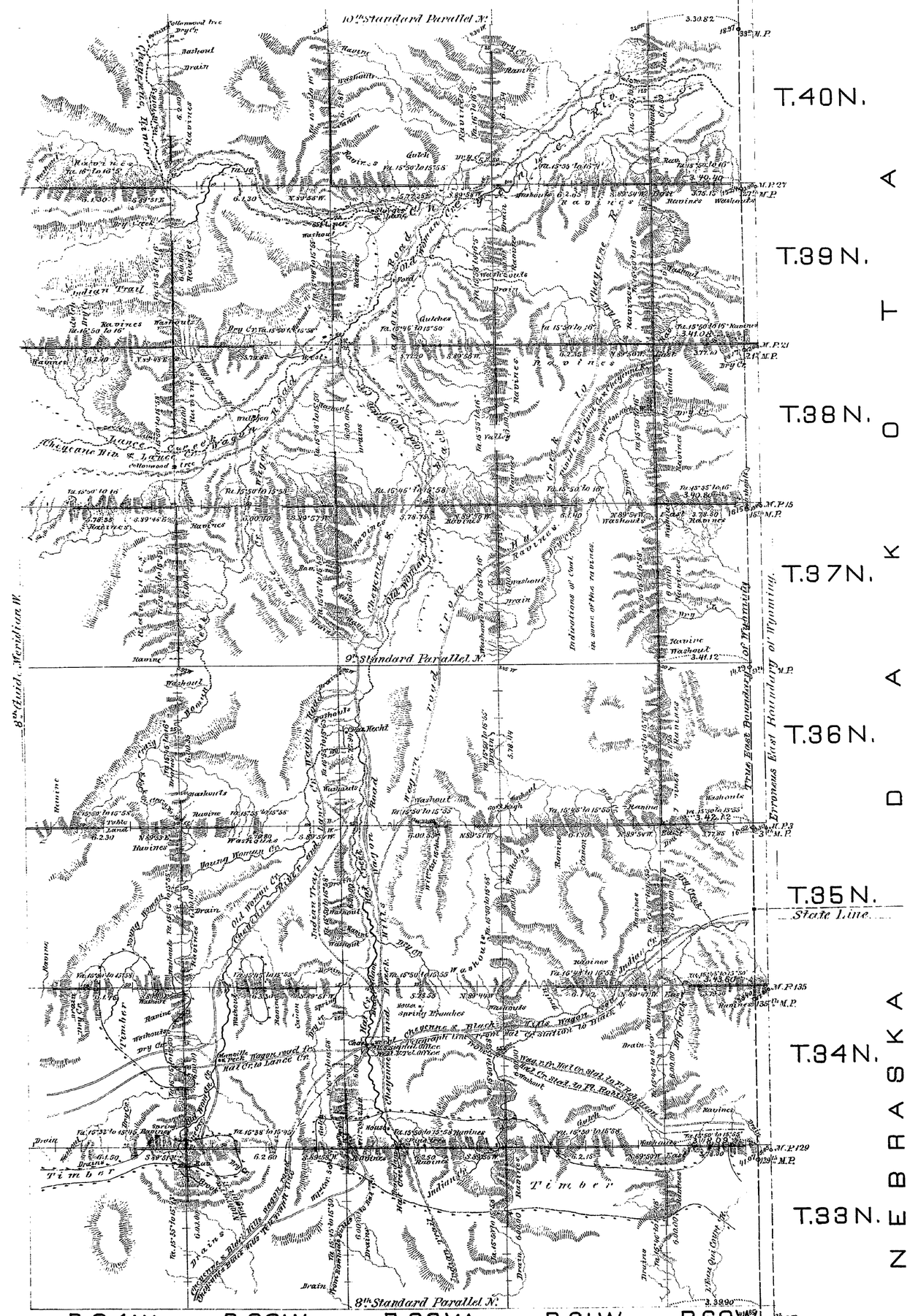

Surveys designated	By whom surveyed	Date of contract	Amount of surveys Mls.	Chs.	Lks.	When surveyed
Township lines	Charles W. Brown	July 23, 1880	360 "	16 "	12 "	October 1880
Connections	" "	" "	1	19 "	31 "	" " "
Corrections Tw. R.60 W. (in red ink.)	Charles W. Brown	May 9, 1881	2	16	91	July 10-14, 1881

I hereby certify that the above diagram of the exterior lines of Townships 33 to 40 North, Ranges 60 to 64 West, of the 6th Prin.l Mer.d in Wyo. Ter. is strictly conformable to the field notes of the survey thereof on file in this Office, which have been examined and approved.

Surveyor General's Office
Cheyenne, Wyo. Dec. 16th 1880

Edw. C. David
Surveyor General.

550

(10) Indices 660

Click Here for Field Notes

8TH GUIDE MERIDIAN WEST.

From the 8th to the 10th Standard Parallel N. between Ranges 64 & 65 W. of the 6th Pr. Mer.

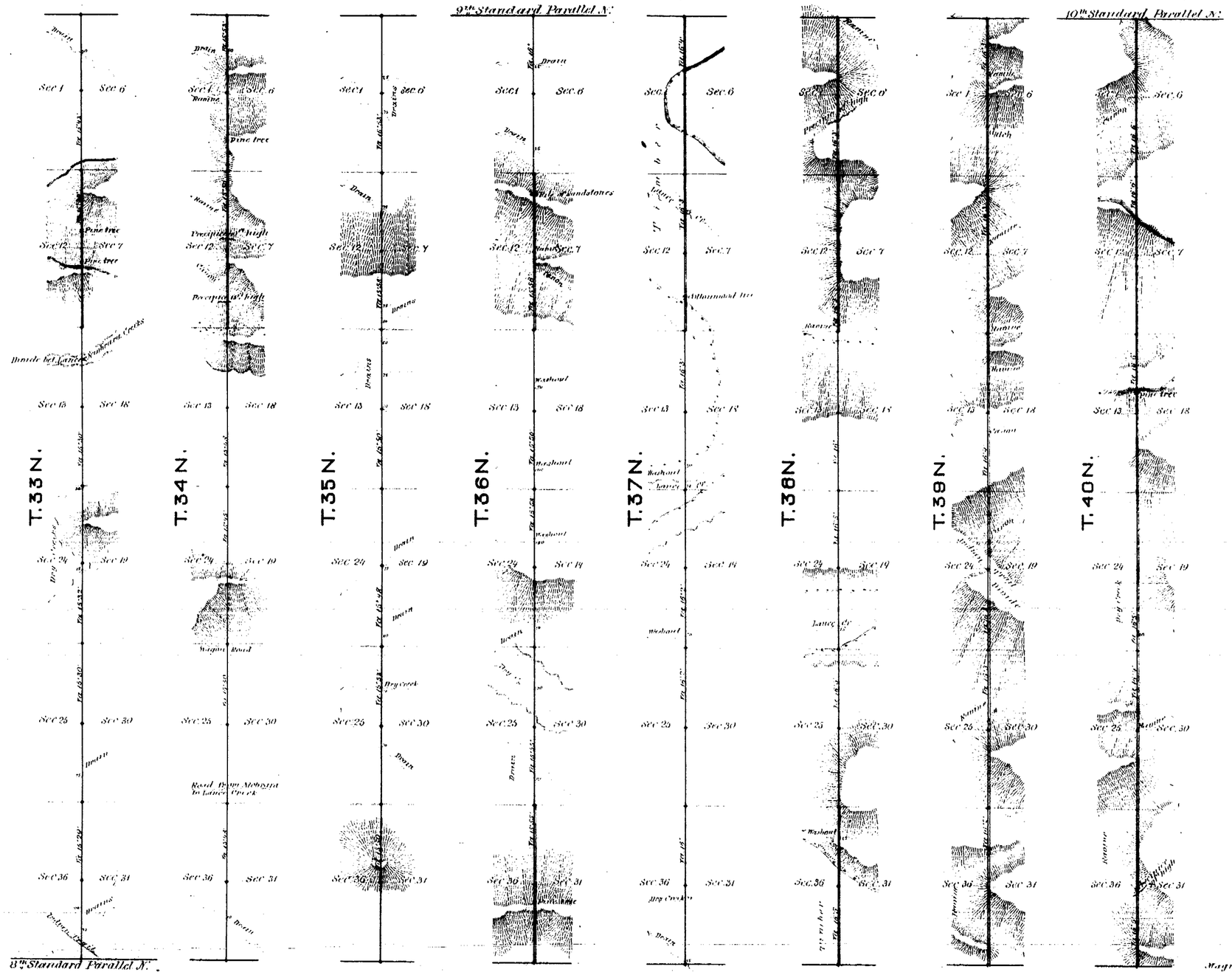

Surveys designated.	By whom surveyed.	Date of contract.	Amount of surveys Mls.	Chs.	Lks.	When surveyed
8th Guide Mer. West	Charles W. Brown	July 23rd 1880	48	00	00	August 1880

I hereby certify that the above diagram of the 8th Guide Meridian West of the 6th Principal Mer., from the 8th to the 10th Standard Parallel N. in Wyo. Ter. is strictly conformable to the field notes of the Survey there, of record in this office, which have been examined and approved.

Surveyor General's Office
Cheyenne, Wyo. Dec. 16th 1880

Edw. C. David
Surveyor General

(10)

Click Here for Field Notes

633

EIGHTH STANDARD PARALLEL NORTH,

From the 8th Guide Meridian W. between Townships 32 & 33 N. to the E. Boundary of Wyoming.

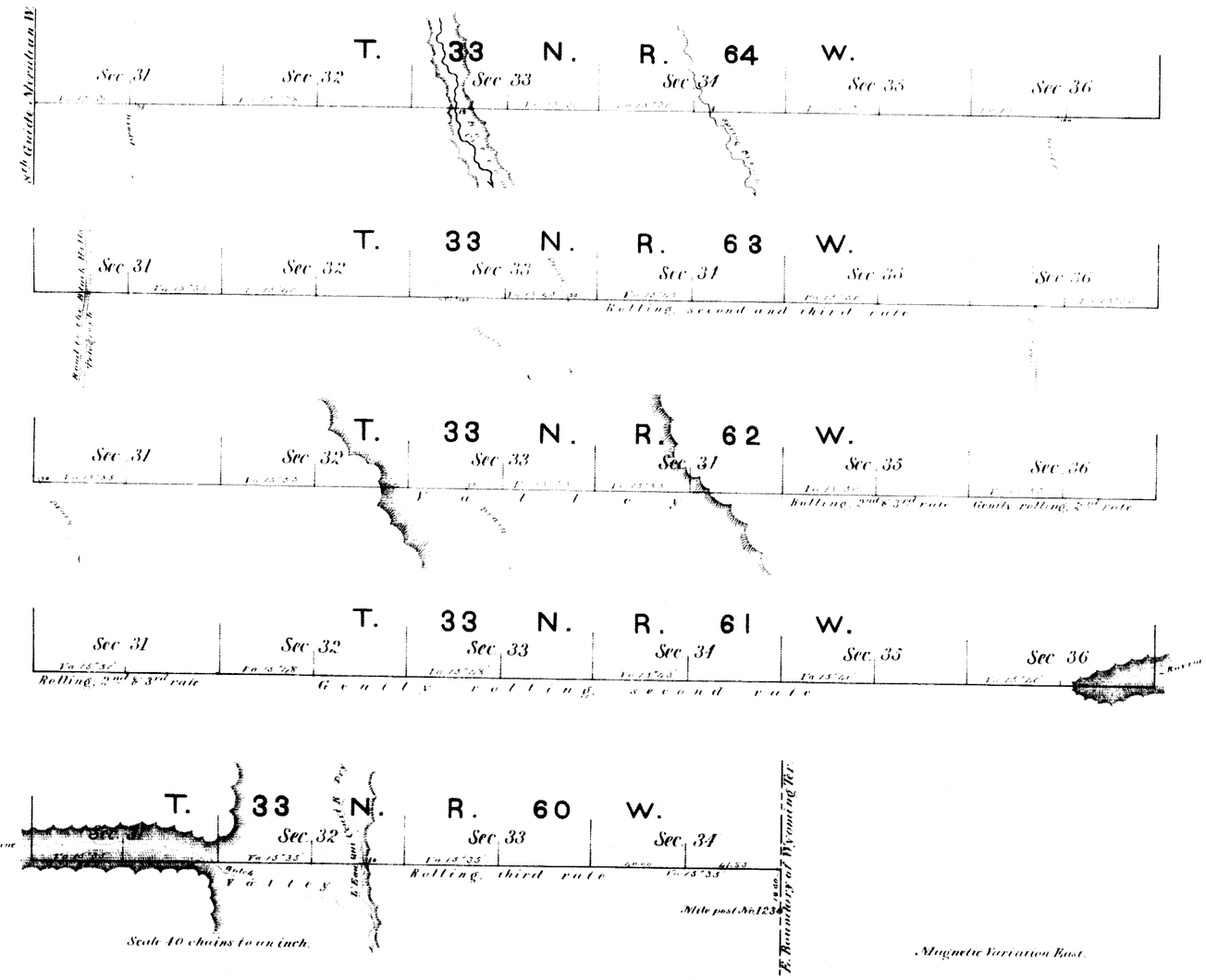

Scale 40 chains to an inch.

Magnetic Variation East.

Surveys designated	By whom surveyed	Date of contract	Amount of surveys	When surveyed
8th Standard Parallel N.	Charles W. Brown	May 22nd 1870	Mls 28 - Chs 1 - Lks 85	July, 1879.
Connections	- - -	- - -	18 - 60	- - -

I hereby certify that the above diagram of the 8th Standard Parallel N. from the 8th Guide Meridian W. to the E. Boundary of Wyoming Territory, is strictly conformable to the original field notes of the survey thereof, on file in this office, which have been examined and approved.

Surveyor General's Office,
Cheyenne, Wyo. Oct. 29, 1879.

Edw. C. David
Surveyor General