Click Here for Field Notes

(18) 957 76

TOWNSHIP No. 34 NORTH, RANGE No. 64 WEST of the 6th Principal MERIDIAN.



Total number of Acres 23,145.95

Surveys Designated	By Whom Surveyed	Date of Contract	Amount of Surveys Miles	Chs	Lks	When Surveyed	Magnetic Declination
S. & N. Township lines	C. W. Brown	July 23, 1880	18	2	96	Sept. 15-17, 1880	15° 45' East
Subdivisions	" " "	April 8, 1881	80	13	73	June 3-9, 1881	15° 38' East
Connections							
6th Guide N.W.	" " "	July 23, 1880	0	2	5	Aug. 10, 1880	

The above Map of Township No. 34 North of Range No. 64 West of the Sixth Principal Meridian, Wyoming Territory is strictly conformable to the field notes of the survey thereof on file in this Office, which have been examined and approved.

Surveyor General's Office,
Cheyenne, Wyoming
March 7th 1882

Edw. C. David
Surv. Genl.

708

A. Gast & Co., St. Louis, Mo.

34 - 64

(10)
Indexed

661

Field Notes Tps. 33-36 N.

69

EXTERIOR LINES.

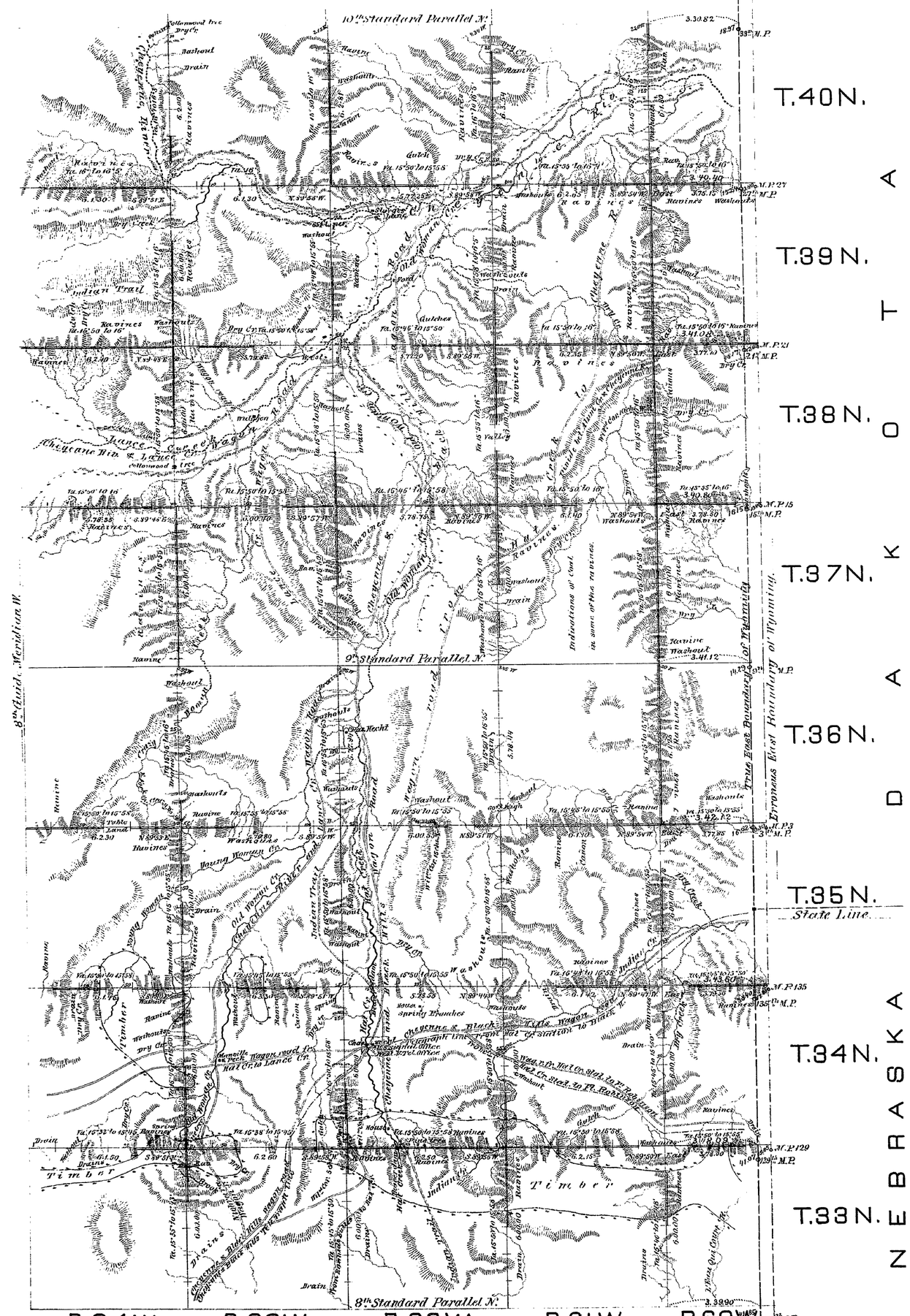

Surveys designated	By whom surveyed	Date of contract	Amount of surveys Mls.	Chs.	Lks.	When surveyed
Township lines	Charles W. Brown	July 23, 1880	360 "	16 "	12 "	October 1880
Connections	" "	" "	1	19 "	31 "	" " "
Corrections Tw. R.60 W. (in red ink.)	Charles W. Brown	May 9, 1881	2	16	91	July 10-14, 1881

I hereby certify that the above diagram of the exterior lines of Townships 33 to 40 North, Ranges 60 to 64 West, of the 6th Prin.l Mer.d in Wyo. Ter. is strictly conformable to the field notes of the survey thereof on file in this Office, which have been examined and approved.

Surveyor General's Office
Cheyenne, Wyo. Dec. 16th 1880

Edw. C. David
Surveyor General.

550

(10) Indices 660

Click Here for Field Notes

Retracement Notes Tps. 33-36 N.

8TH GUIDE MERIDIAN WEST.

From the 8th to the 10th Standard Parallel N. between Ranges 64 & 65 W. of the 6th Pr. Mer.

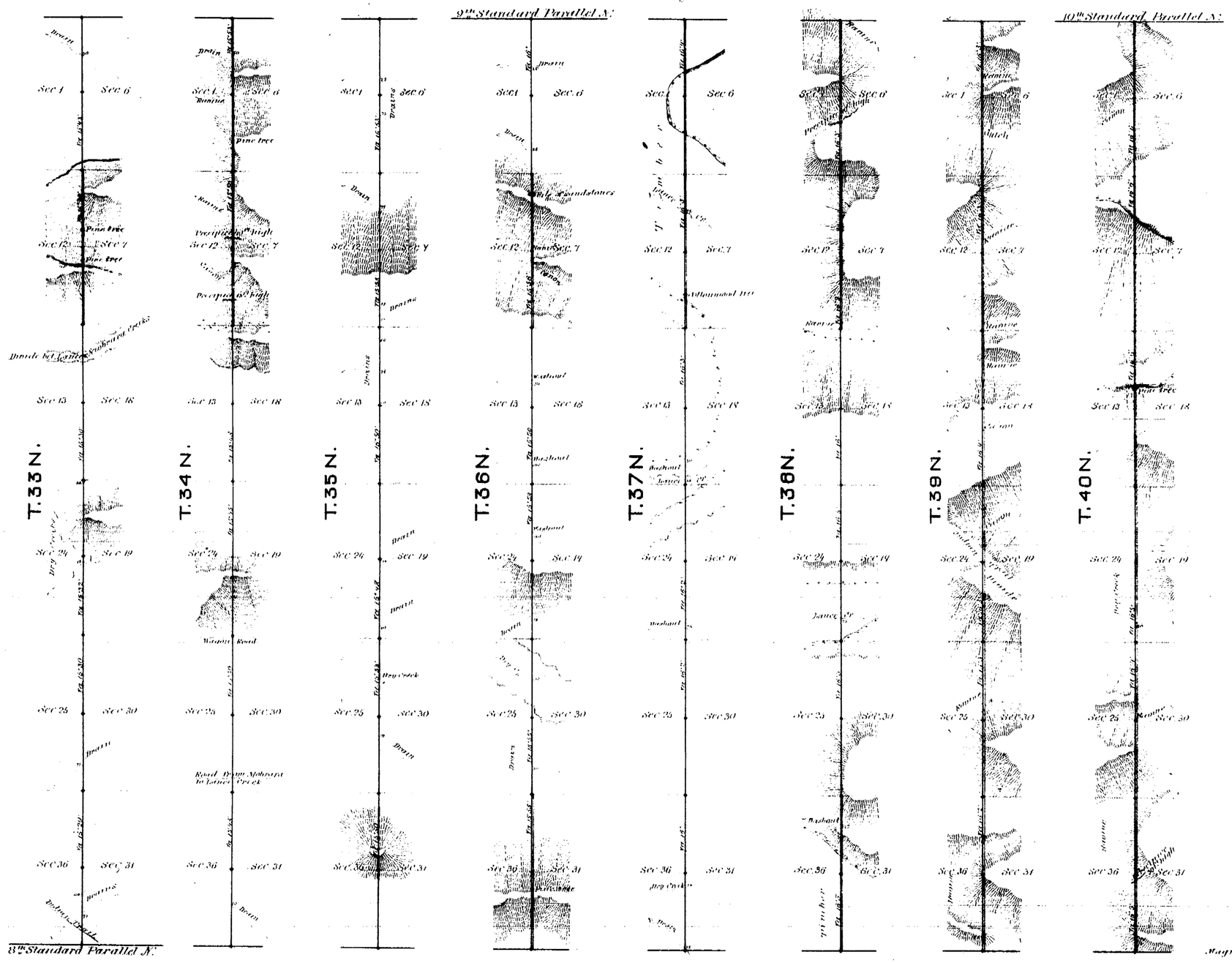

Surveys designated	By whom surveyed	Date of contract	Amount of surveys Mls.	Chs.	Lks.	When surveyed
8th Guide Mer. West	Charles W. Brown	July 23rd 1880	48.	00.	00.	August 1880

I hereby certify that the above diagram of the 8th Guide Meridian West of the 6th Principal Mer., from the 8th to the 10th Standard Parallel N. in Wyo. Ter. is strictly conformable to the field notes of the survey there, of file in this office, which have been examined and approved.

Surveyor General's Office
Cheyenne, Wyo. Dec. 16th 1880

Edw. C. David
Surveyor General.