Click Here for Field Notes

1068

TOWNSHIP No. 34 NORTH, RANGE No. 65 WEST of the 6th Principal MERIDIAN.



Total number of Acres. 23,141.78

Surveys Designated	By Whom Surveyed	Date of Contract	Amount of Surveys Mls	Chs	Lks	When Surveyed	Magnetic Declination
S.W.E. Township lines	S. A. Hanson.	June 25, 1881	18	3	61	July 25-27, 1881	15° 18' East
Subdivisions	Harris & Porter	" " "	60	8	51	Dec. 1-8th, 1881	15° 20' East
Connections 8th Guide M.W.	Charles W. Brown	July 23, 1880	6	0	0	August 10, 1880	

The above Map of Township No. 34 North of Range No. 65 West of the Sixth Principal Meridian Wyoming Territory is strictly conformable to the field notes of the survey thereof on file in this Office, which have been examined and approved

Surveyor General's Office,
Cheyenne Wyoming
May 17th 1882

Edw. C. David
Surv. Genl.

A. Gast & Co. St. Louis, Mo.

Indexed

(12) Accession no 950

EXTERIOR LINES.

scale, 3 miles to an inch. Magnetic Var. East.

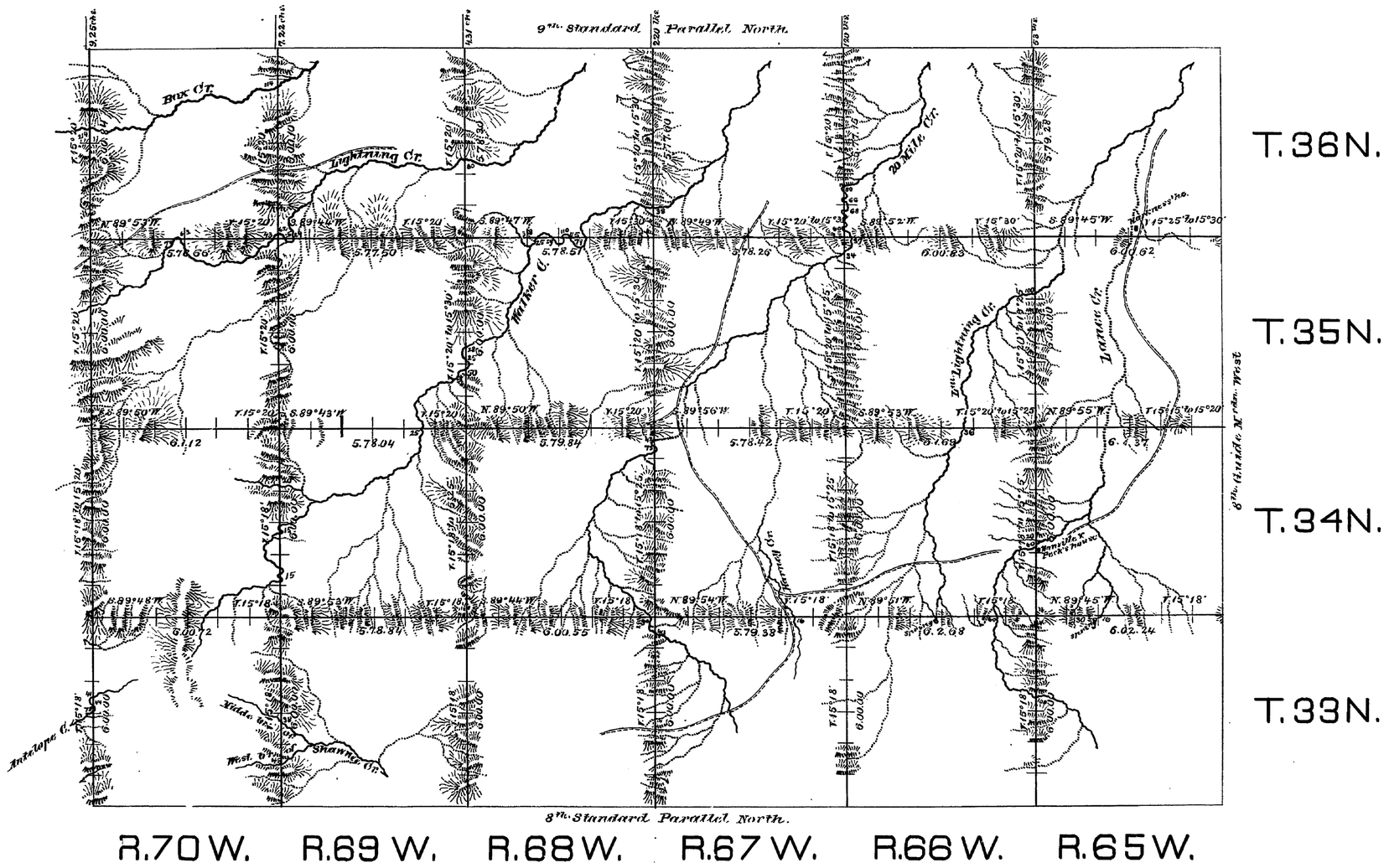

Surveys Designated	By whom surveyed	Date of Contract	Amount of Surveys			When surveyed
			mls.	chs.	lks	
Exterior lines	S. A. Hanson	June 25, 1881	251	72	54	July 25–Aug. 29, 1881
Connections	" " "	" " "		24	71	" " "

701

I hereby certify that the above diagram of the Exterior lines of Townships 33 N. to 36 N., inclusive, Ranges 65 to 70 inclusive, West of the 6th Principal Meridian, Wyoming Territory, is strictly conformable to the field notes of the Survey thereof on file in this Office, which have been examined and approved.

Surveyor General's Office,
Cheyenne, Wyo. March 6th 1882.

Edw. C. David
Surveyor General.

(10) Indians 660

Click Here for Field Notes

8TH GUIDE MERIDIAN WEST.

From the 8th to the 10th Standard Parallel N. between Ranges 64 & 65 W. of the 6th Pr. Mer.

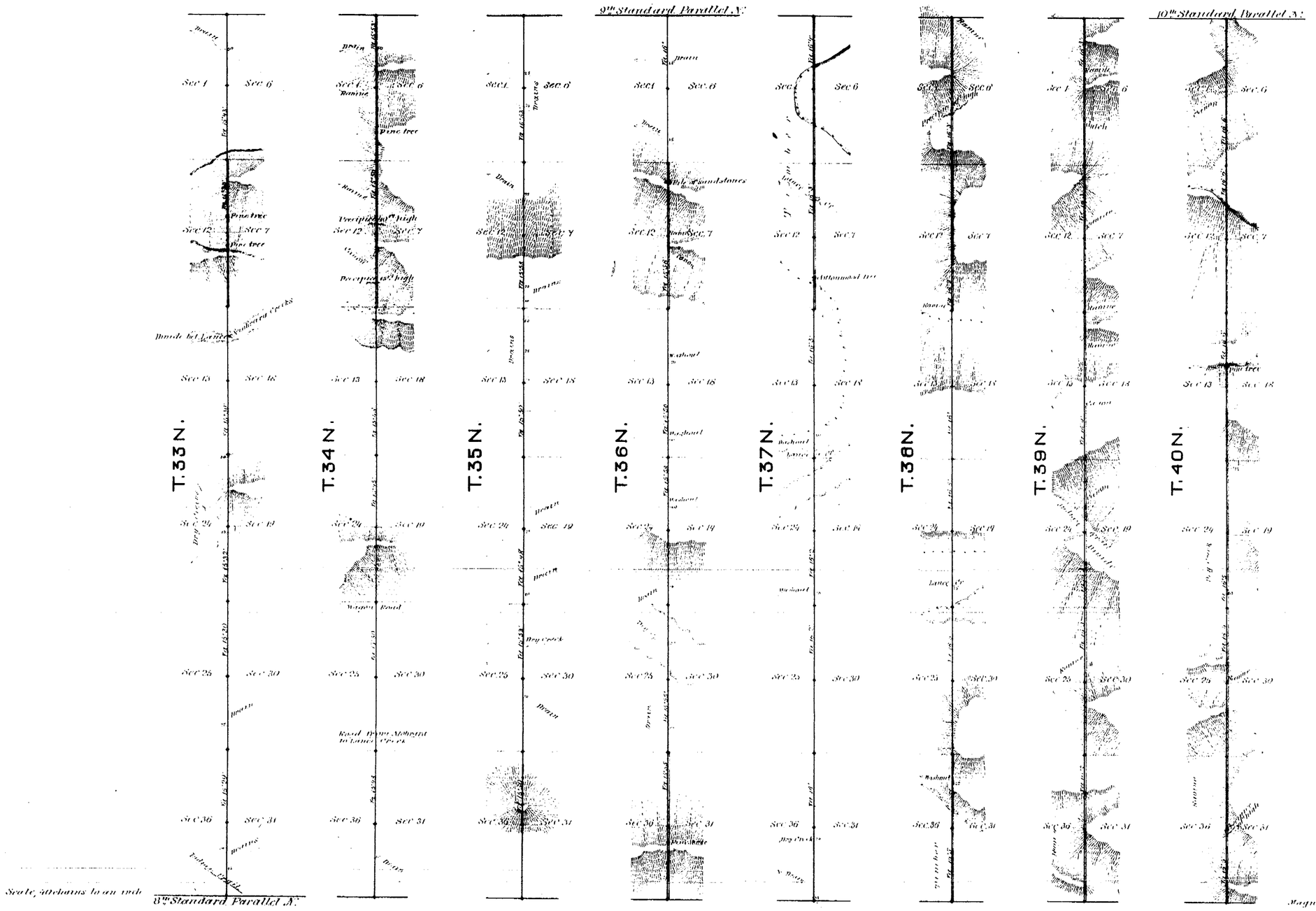

Surveys designated	By whom surveyed	Date of contract	Amount of surveys Mls.	Chs.	Lks.	When surveyed
8th Guide Mer. West	Charles W. Brown	July 23rd 1880	48	30	00	August 1880

I hereby certify that the above diagram of the 8th Guide Meridian West of the 6th Principal Mer., from the 8th to the 10th Standard Parallel N. in Wyo. Ter. is strictly contributable to the field notes of the Survey there, of record in this office, which have been examined and approved.

Surveyor General's Office
Cheyenne, Wyo. Dec. 16th 1880

Edw. C. David
Surveyor General