Click Here for Field Notes

Accession no. 1195

(14)

36

TOWNSHIP No. 35 NORTH, RANGE No. 60 WEST of the 6th Principal MERIDIAN.

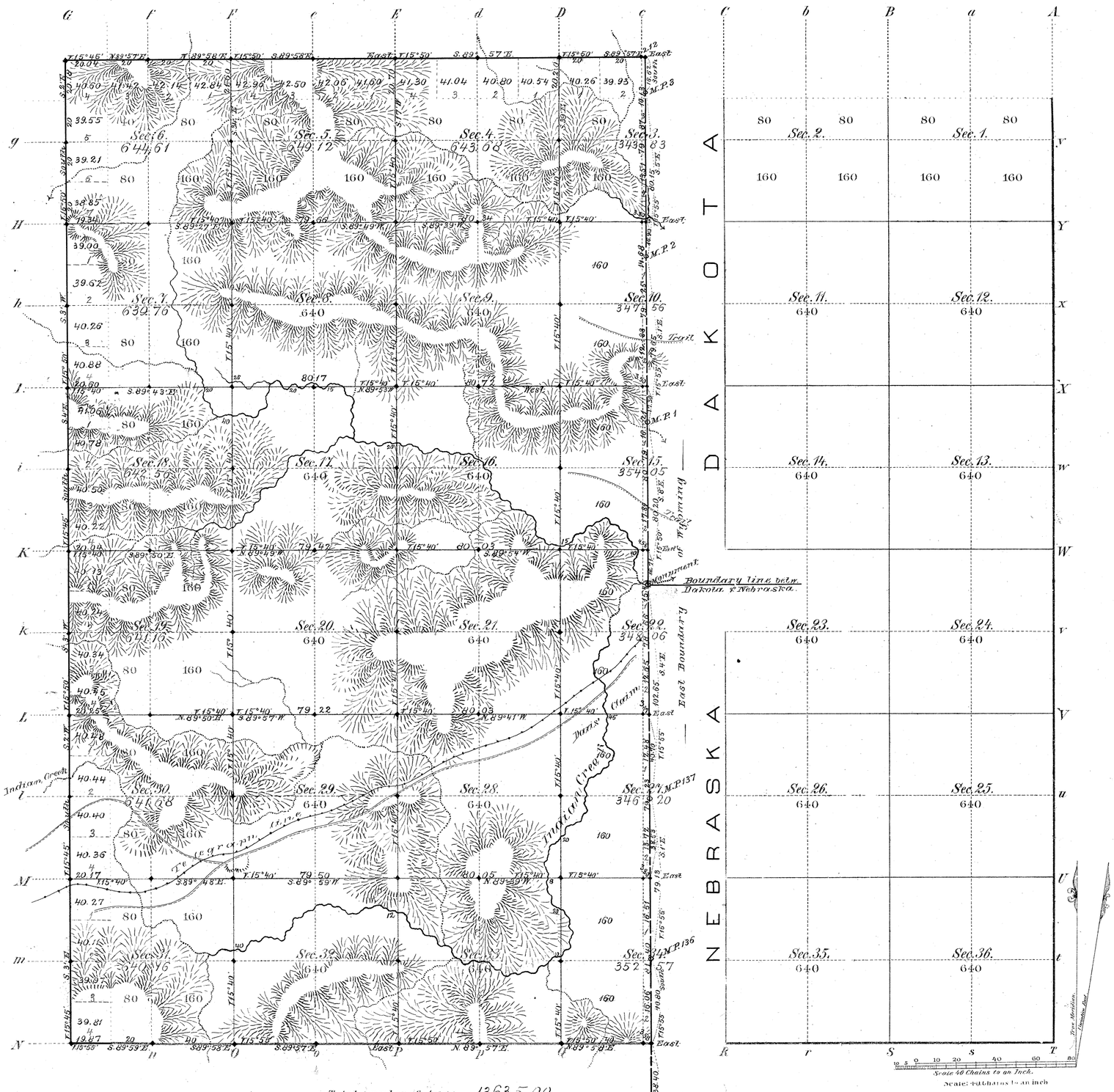

Total number of Acres. 13635.00

Surveys Designated	By Whom Surveyed	Date of Contract	Amount of Surveys Mls	Chs	Lks	When Surveyed	Magnetic Declination
S.W. & N. Township lines	Charles W. Brown	July 23, 1880	3	43	38	Aug. 28 & 30, 1880	15° 50' East
Subdivisions	Camp & Fairfield	May 9, 1881	35	60	89	July 20-22, 1881	15° 40' " "
Connections	" " "	" " "	4	50	14	" " "	
Part of E. Boundary of Wyoming in Nebraska	O. N. Chaffee	———	2	62	58	Sept. 6, 1869	
Part of E. Boundary of Wyoming & Dakota	Rollin J. Reeves	April 6, 1877	3	16	62	June 7 & 8, 1877	

The above Map of Township No. 35 North of Range No. 60 West of the 6th Principal Meridian Wyoming Territory is strictly conformable to the field notes of the survey thereof on file in this Office, which have been examined and approved.

Surveyor General's Office,
Cheyenne Wyoming
August 11th 1882

Edw. C. David
Sur. Genl.

872

A. Gast & Co., St. Louis Mo.

35 - 60

CORRECTIONS.

Tow ships 30 to 40 North Indicate, Range 60 W 6th P.M.

Wyoming Territory

Click Here for Field Notes



Scale 5 miles to an inch

Surveys Designated, By whom executed,	Date of Contract	Amount of Surveys				When Surveyed
		Miles	Chains	Links		
[illegible] Chas W Brown	May 4th 1881	3	74	52		July 2 - 12 1881

I hereby certify that the above diagram of the corrections in Tows ships 30 to 40 N inclusive, Range 60 W of the 6th Principal Meridian Wyoming Territory is strictly conformable to the field notes of the survey thereof on file in this office, which have been examined and approved.

Surveyor Genl's Office
Cheyenne, Wyo. Apl 26 [illegible]

Edw C. Faurot
Surveyor General

754

accession no. 1066

(10) Indexed

661

Field Notes Tps. 33-36 N.

69

EXTERIOR LINES.

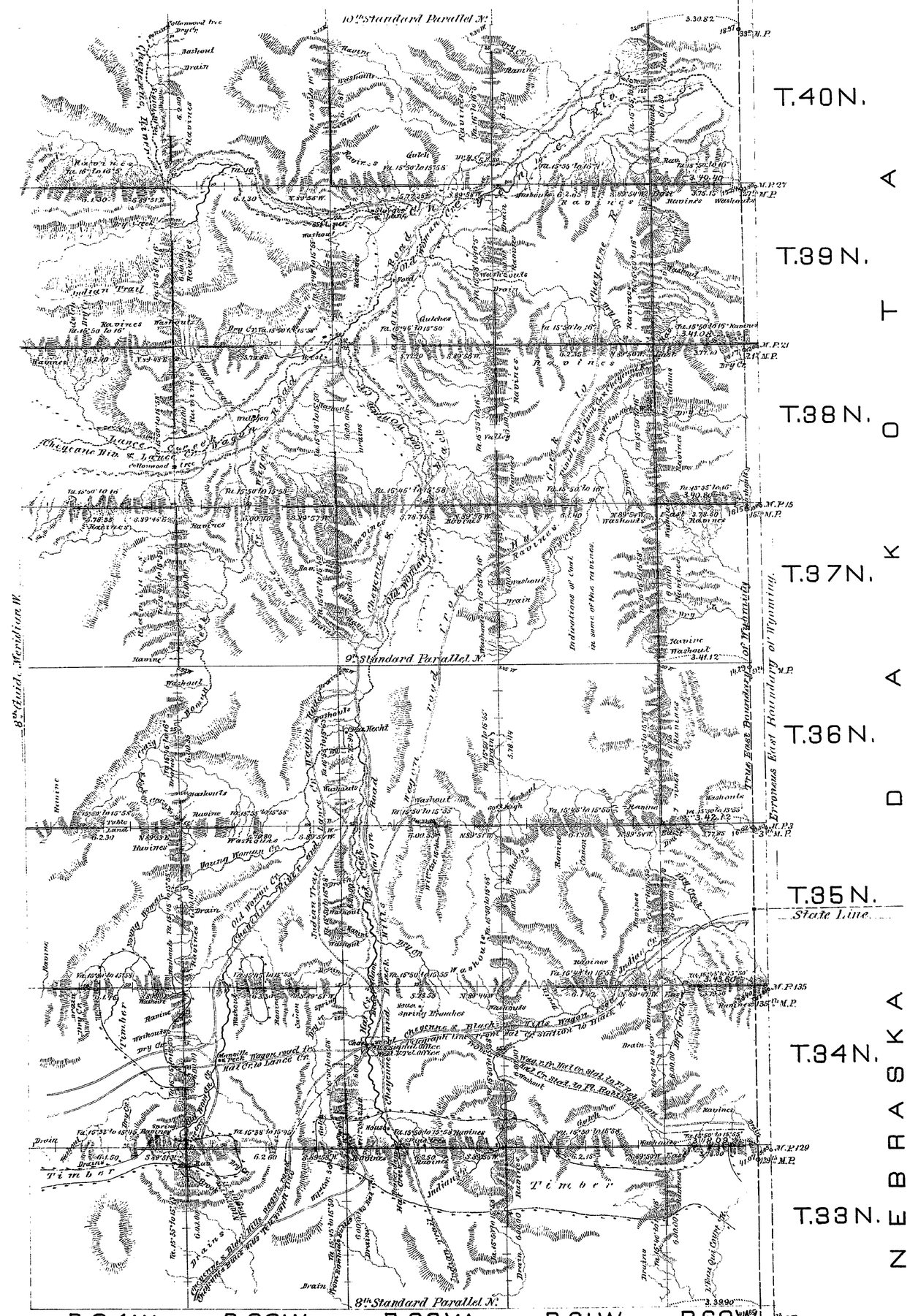

Surveys designated	By whom surveyed	Date of contract	Amount of surveys Mls.	Chs.	Lks.	When surveyed
Township lines	Charles W. Brown	July 23, 1880	360 "	16 "	12 "	October 1880
Connections	" "	" "	1	19 "	31 "	" " "
Corrections in R.60 W. (in red ink.)	Charles W. Brown	May 9, 1881	2	16	91	July 13-14, 1881

I hereby certify that the above diagram of the exterior lines of Townships 33 to 40 North, Ranges 60 to 64 West, of the 6th Prin.l Mer.n in Wyo. Ter. is strictly conformable to the field notes of the survey thereof on file in this Office, which have been examined and approved.

Surveyor General's Office
Cheyenne, Wyo. Dec. 16th 1880

Edw. C. David
Surveyor General.

550