6364#

Click Here for Field Notes

ORIGINAL
Sheet 1

TOWNSHIP NO. 35 NORTH, RANGE NO. 65 WEST OF THE SIXTH PRINCIPAL MERIDIAN, WYOMING.

PARTIAL SUBDIVISION OF SECTION 3; SUPPLEMENTAL PLAT OF NW¼SE¼, SW¼SE¼ AND SE¼SE¼ SECTION 3.

0 1 2 3 4 8 12 16
SCALE IN CHAINS

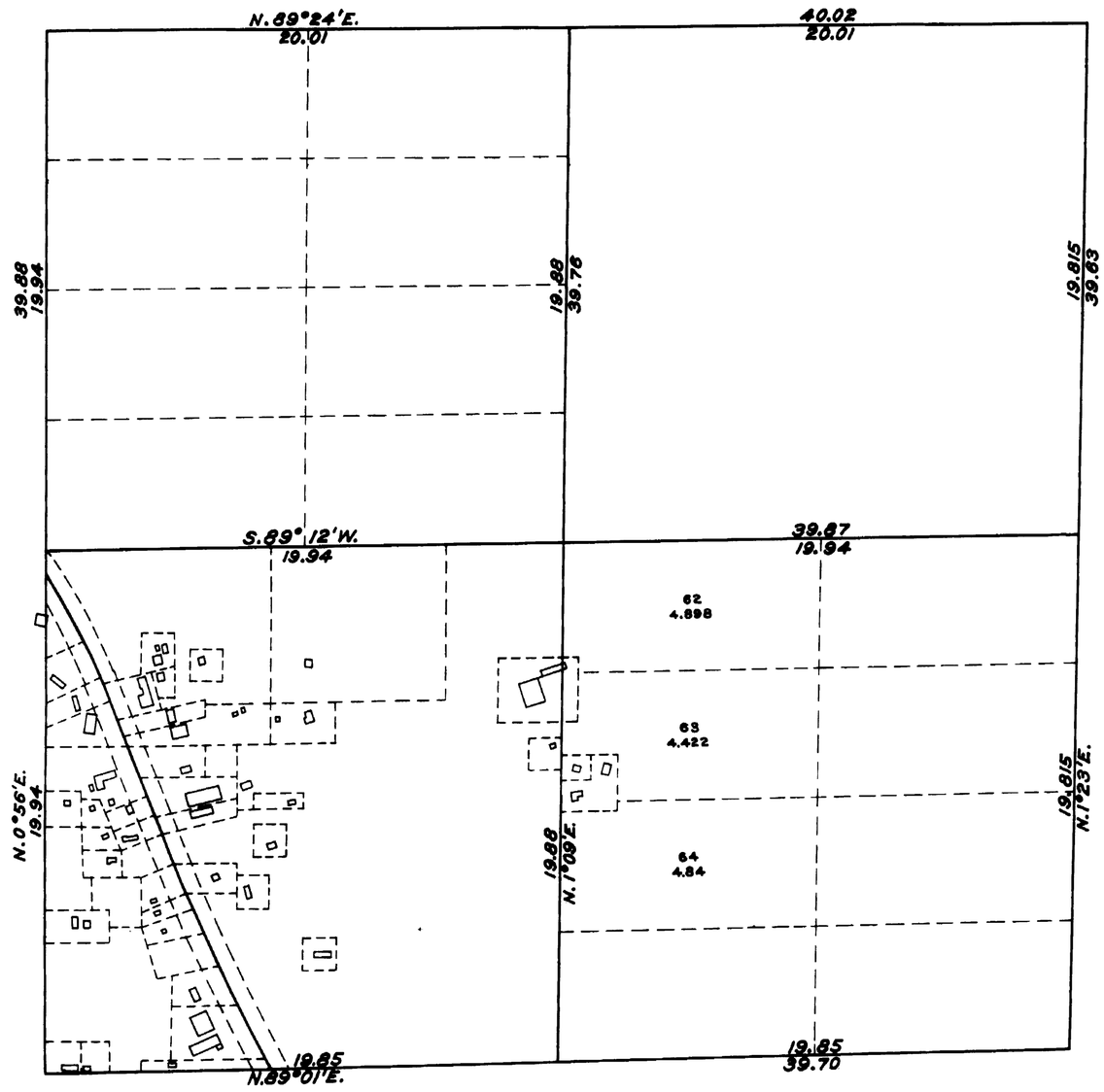

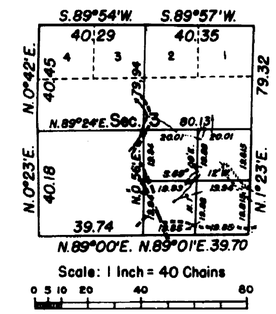

MEMORANDUM

DEPENDENT RESURVEY OF THE BOUNDARIES AND PARTIAL SUBDIVISION OF SEC. 3, EXECUTED BY MARVIN J. LYTLE, ASSOCIATE CADASTRAL ENGINEER, AUGUST 18 TO 22, 1944, UNDER SPECIAL INSTRUCTIONS DATED JULY 25, 1944, GROUP 205, WYOMING, TO PROVIDE A BASIS FOR DEFINITION OF 5-ACRE TRACTS UNDER SMALL TRACT CLASSIFICATION NO. 56, WYOMING NO. 5, ACT OF JUNE 1, 1938 (52 STAT. 609; 43 U.S.C. SEC. 682A), AS AUTHORIZED BY GENERAL LAND OFFICE MEMORANDUM "E" DATED JULY 12, 1944.

UNITED STATES DEPARTMENT OF THE INTERIOR
GENERAL LAND OFFICE

DENVER, COLORADO, DECEMBER 29, 1944.
THIS PLAT OF THE SUBDIVISION OF SECTION 3, TOWNSHIP NO. 35 NORTH, RANGE NO. 65 WEST, OF THE SIXTH PRINCIPAL MERIDIAN, WYOMING, IS STRICTLY CONFORMABLE TO THE FIELD NOTES OF THE SURVEY THEREOF WHICH HAVE BEEN EXAMINED AND APPROVED.

SUPERVISOR OF SURVEYS.

WASHINGTON, D. C., SEPTEMBER 28, 1945.
THE SURVEY REPRESENTED BY THIS PLAT HAVING BEEN CORRECTLY EXECUTED IN ACCORDANCE WITH THE REQUIREMENTS OF LAW AND THE REGULATIONS OF THIS OFFICE, IS HEREBY ACCEPTED.

Joel David Wolfsohn
ASSISTANT COMMISSIONER.

35 - 65

757-B

Trans & Chg R.O.
Oct 10, 1945

ORIGINAL
Sheet 2

TOWNSHIP Nº 35 NORTH, RANGE Nº 65 WEST OF THE SIXTH PRINCIPAL MERIDIAN, WYOMING.

PARTIAL SUBDIVISION OF SECTION 3; SUPPLEMENTAL PLAT OF SW¼ SE¼, SECTION 3.

35 - 65

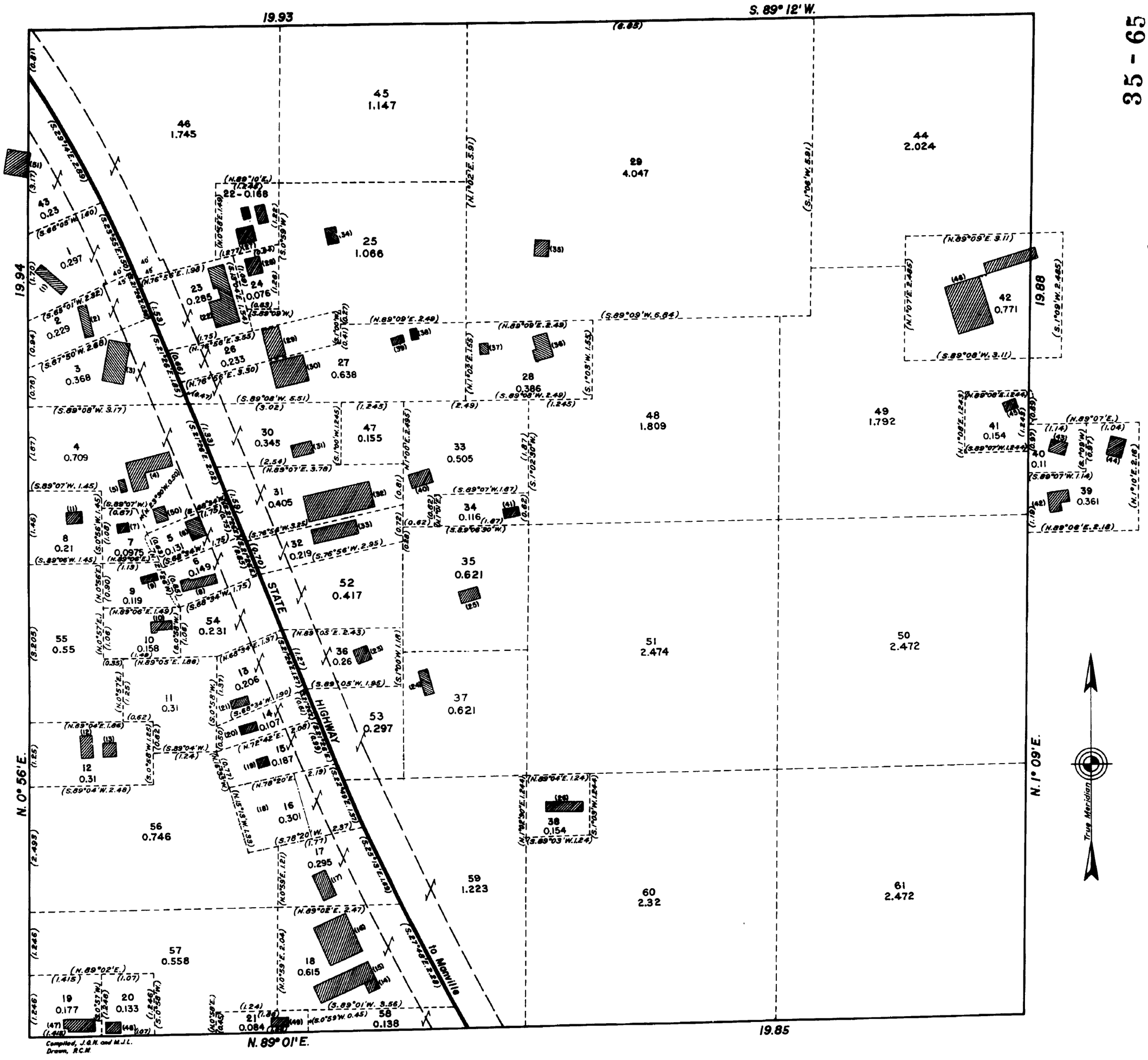

Compiled, J.G.N. and M.J.L.
Drawn, R.C.M.

UNITED STATES DEPARTMENT OF THE INTERIOR
GENERAL LAND OFFICE

MEMORANDUM

Partial subdivision of section 3 with ties to buildings in settlement of Lance Creek, Wyoming, executed by Marvin J. Lytle, Cadastral Engineer, August 18 - 22, 1944, under special instructions for Group No. 205, dated July 25, 1944, authorized by General Land Office memorandum "E" dated July 12, 1944, pursuant to Small Tract Classification Order No. 56 (Wyoming No.5) dated June 28, 1944.

Boundaries of section 3 dependently resurveyed by Cadastral Engineers M. J. Lytle and Ross W. Moor, in 1940.

The buildings as listed in the field notes are identified by numbers in parentheses shown thus: (1)

Denver, Colorado, Dec. 29, 1944.

This plat showing partial subdivision of section 3, Township No. 35 North, Range No. 65 West, of the Sixth Principal Meridian, Wyoming, is strictly conformable to the field notes of the survey thereof which have been examined and approved.

This supplemental plat of the SW¼SE¼, section 3 shows the position of improvements according to ties stated in the approved field notes of surveys in Group No. 205, Wyoming.

The boundaries of the designated lots shown hereon are described in a special report, by Engineer Lytle, accompanying the returns of Group No. 205.

Supervisor of Surveys.

Washington, D.C., SEPT. 28, 1945

The survey represented by this plat having been correctly executed in accordance with the requirements of law and the regulations of this office, is hereby accepted.

Joel David Wolfsohn
Assistant Commissioner.

0 25 50 100 200 LINKS
Scale: 1 Inch = 1.25 Chains

757-C

6186 #

ORIGINAL

TOWNSHIP № 35 NORTH, RANGE № 65 WEST OF THE SIXTH PRINCIPAL MERIDIAN, WYOMING

DEPENDENT RESURVEY OF SECTIONS 1 TO 24

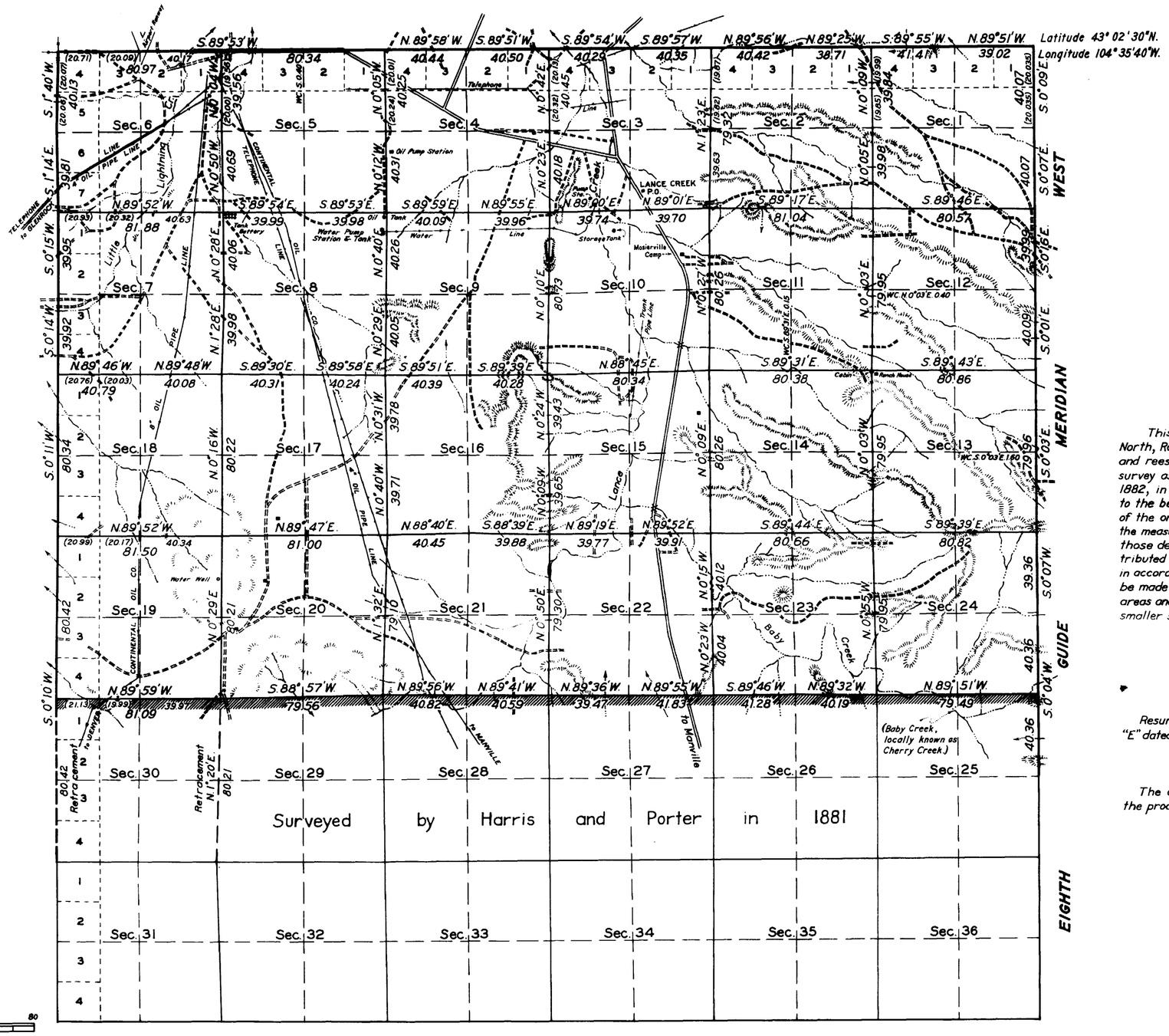

10 5 0 10 20 40 80

Scale: 40 Chains to an Inch

This plat of the resurvey of Township 35 North, Range 65 West, delineates a retracement and reestablishment of the lines of the original survey as shown upon the plat approved May 17, 1882, in their true original position according to the best available evidence of the position of the original corners; all differences between the measurements shown on the original plat and those derived in the retracement have been distributed proportionally between accepted corners in accordance with surveying rules; reference will be made to the original plat for the showing of the areas and more detailed descriptions of the various smaller subdivisions

Resurvey authorized by Commissioner's letter "E" dated March 9, 1940.

The area resurveyed embraces a portion of the producing Lance Creek oil field.

Area Resurveyed, 15,378.81 Acres.

LINES DESIGNATED	BY WHOM SURVEYED	GROUP		MILEAGE		WHEN SURVEYED	
		№	DATE	MLS.	CHS.	BEGUN	COMPLETED
N.&E. BOUNDARIES	Marvin J. Lytle			10	42.71	March 14, 1940.	April 5, 1940.
WEST BOUNDARY	Ross W. Moor	186	March 13, 1940.	4	0.57	April 8, 1940.	April 8, 1940.
SUBDIVISIONAL	Lytle and Moor			44	14.52	April 8, 1940.	April 24, 1940.

R.C.M.
J.W.B.

Office of Supervisor of Surveys
Denver, Colorado, June 8, 1940.
The above plat of Township No. 35 North, Range No. 65 West, of the Sixth Principal Meridian, Wyoming, is strictly conformable to the field notes of the resurvey thereof which have been examined and approved.

Supervisor of Surveys.

UNITED STATES
DEPARTMENT OF THE INTERIOR
GENERAL LAND OFFICE

Washington, D.C., June 15, 1940
The resurvey represented by this plat having been correctly executed in accordance with the requirements of law and the regulations of this office, is hereby accepted.

Acting Assistant Commissioner.

H.M.B. R.H.

757-A

35 - 65

Drawn by (Reading) R.O.
Feb 3, 1940

Click Here for Field Notes

1069

TOWNSHIP No. 35 NORTH. RANGE No. 65 WEST of the 6th Principal MERIDIAN.



Total number of Acres 23,177.13

	Surveys Designated	By Whom Surveyed	Date of Contract	Amount of Surveys Mlr.	Ch.	Lks.	When Surveyed	Magnetic Declination
S.W. & N.	Township lines	S. A. Hanson	June 25, 1881	18	1	99	July 27 - 30, 1881	15° 20' East
	Subdivisions	Harris & Porter	" " "	59	78	87	Sept. 19 - 24, 1881	15° 25' East
	Connections							
6th Guide M. W.		Charles W. Brown	July 23, 1880	6	0	0	August 11, 1880	

The above Map of Township No. 35 North of Range No. 65 West of the Sixth Principal Meridian Wyoming Territory is strictly conformable to the field notes of the survey thereof on file in this Office, which have been examined and approved.

Surveyor Generals Office,
Cheyenne Wyoming
May 17th 1882

Edw. C. Davis
Sur. Gen.l

757

A. Gast & Co. St. Louis, Mo.

35 - 65

Indexed

(12) Accession no 950

EXTERIOR LINES.

scale, 3 miles to an inch. Magnetic Var. East.

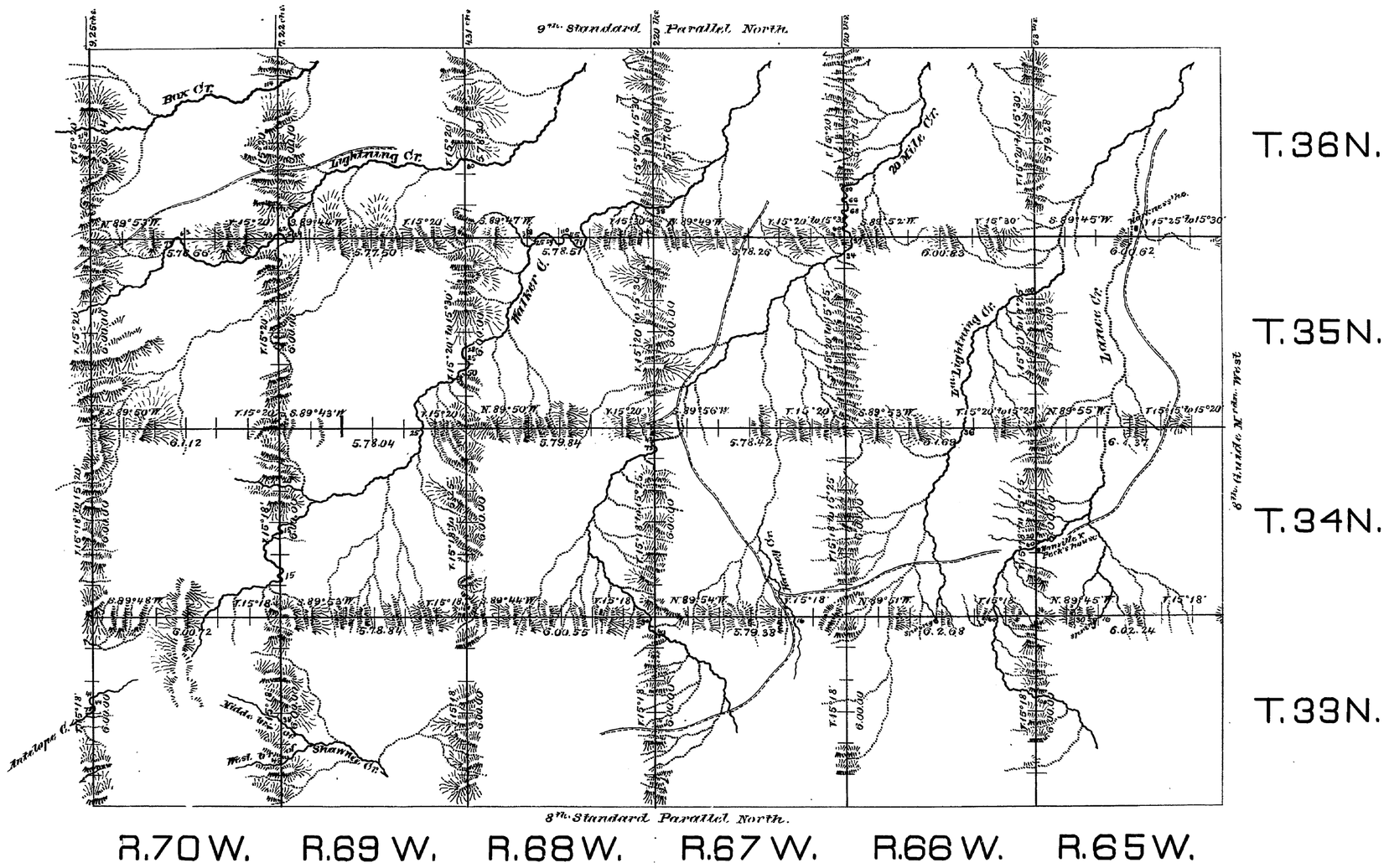

Surveys Designated	By whom surveyed	Date of Contract	Amount of Surveys			When surveyed
			mls.	chs.	lks	
Exterior lines	S. A. Hanson	June 25, 1881	251	72	54	July 25–Aug. 29, 1881
Connections	" " "	" " "		24	71	" " "

701

I hereby certify that the above diagram of the Exterior lines of Townships 33 N. to 36 N., inclusive, Ranges 65 to 70 inclusive, West of the 6th Principal Meridian, Wyoming Territory, is strictly conformable to the field notes of the Survey thereof on file in this Office, which have been examined and approved.

Surveyor General's Office,
Cheyenne, Wyo. March 6th 1882.

Edw. C. David
Surveyor General.

(10) Indexed

660

Click Here for Field Notes

8TH GUIDE MERIDIAN WEST.

From the 8th to the 10th Standard Parallel N. between Ranges 64 & 65 W. of the 6th Pr. Mer.

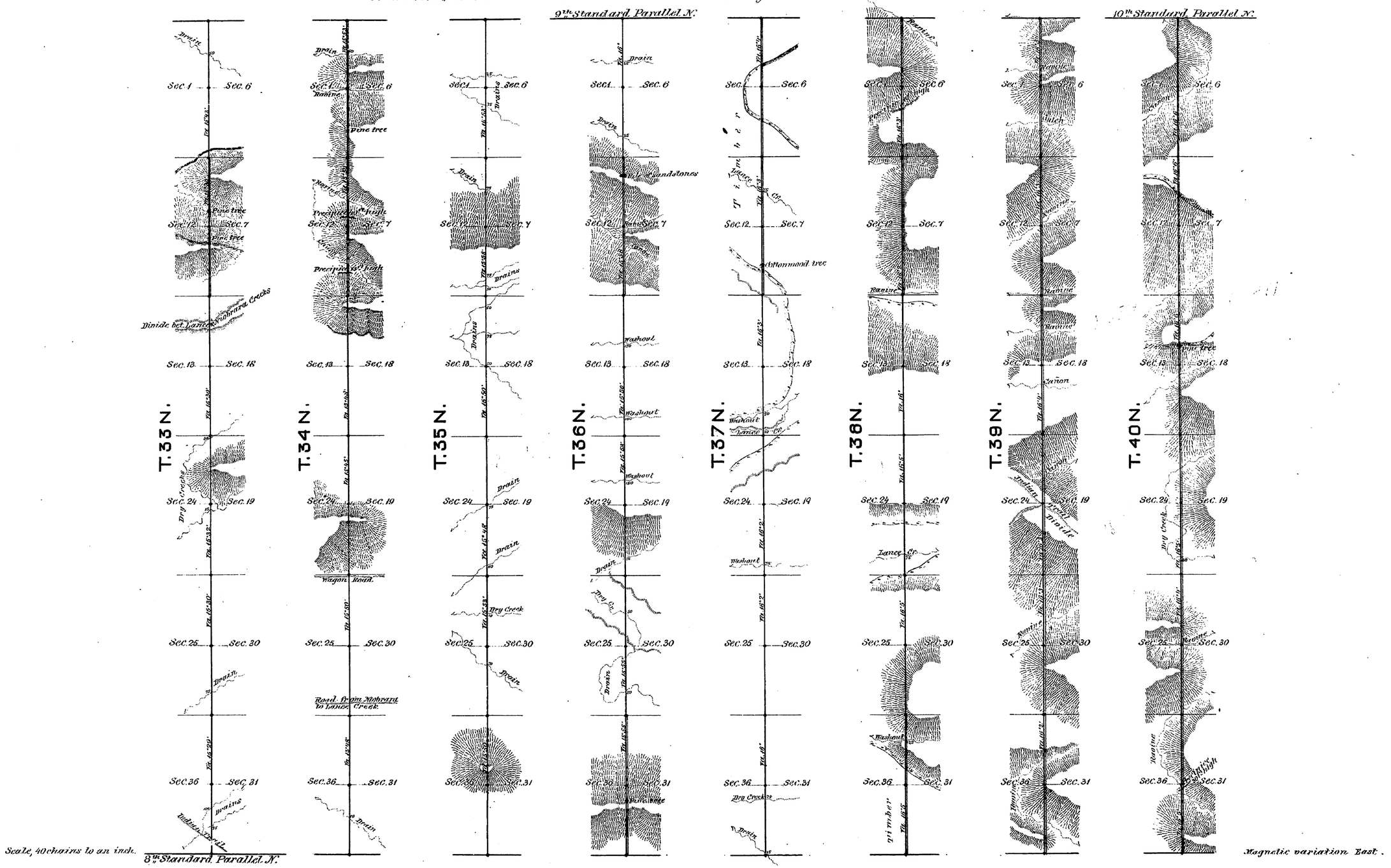

Surveys designated	By whom surveyed	Date of contract	Amount of surveys Mls.	Chs.	Lks.	When surveyed
8th Guide Mer. West	Charles W. Brown	July 23rd 1880	48	00	00	August 1880

I hereby certify that the above diagram of the 8th Guide Meridian West of the 6th Principal Mer., from the 8th to the 10th Standard Parallel N. in Wyo. Ter. is strictly conformable to the field notes of the survey thereof on file in this office, which have been examined and approved.

Surveyor General's Office
Cheyenne, Wyo. Dec. 16th 1880

Edw. C. David
Surveyor General.