(16)

Click Here for Field Notes

24

1444

TOWNSHIP Nº 36 NORTH, RANGE Nº 60 WEST of the 6th Principal MERIDIAN.



Total number of Acres. 13,511.28

	Surveys Designated	By Whom Surveyed	Date of Contract	Amount of Surveys Mls	Chs	Lks	When Surveyed	Magnetic Declination
S. & W.	Township lines	C. W. Brown	July 23, 1880	9	44	13	Aug. 30 & 31, 1880	15° 50' East
	Subdivisions	W. C. Sampson	Octob. 27, 1881	35	45	70	May 27-31, 1882	16° 52' " "
	Connections	" " "	" " "	1	03	57	" " "	
	9th Stand. Pt. N.	C. W. Brown	July 23 1880	3	43	37	Aug. 15, 1880	
	E. Bound. of Wy	Rollin J. Reeves	April 6, 1877	5	77	67	June 8 & 9, 1877	

The above Map of Township Nº 36 North, Range Nº 60 West of the Sixth Principal Meridian Wyoming Territory is strictly conformable to the field notes of the survey thereof on file in this Office, which have been examined and approved

Surveyor General's Office,
Cheyenne Wyoming
December 21st 1882.

Edw. C. David
" Sur. Genl.

A. Gast & Co., St. Louis, Mo.

1065

36 - 60

CORRECTIONS.

Tow ships 30 to 40 North Meridian, Range 60 W 6th P.M.

Wyoming Territory

Click Here for Field Notes



Scale 5 miles to an inch

Surveys Designated.	By whom surveyed.	Date of Contract.	Amount of Surveys.			When Surveyed.
			Mls.	Chs.	Lks.	
[illegible]	Chas. W. Brown	May 27th 1881	3	74	52	July 2 - 12 1881

I hereby certify that the above diagram of the corrections in Tows. ships 30 to 40 N. inclusive, Range 60 W. of the 6th Principal Meridian, Wyoming Territory, is strictly conformable to the field notes of the survey thereof on file in this office, which have been examined and approved.

Surveyor General's Office

Cheyenne, Wyo. Apr. 26 [illegible]

Edw. A. Lewis

Surveyor General

754

accession no. 1066

CORRECTIONS.

Tow ships 30 to 40 North Meridian, Range 60 W 6th P.M.

Wyoming Territory

Click Here for Field Notes



Scale 5 miles to an inch

Surveys Designated, By whom executed,	Date of Contract	Amount of Surveys			When Surveyed
		Miles	Chains	Links	
Chas W Brown	May 4th 1881	3	74	52	July 2 14 1881

I hereby certify that the above diagram of the corrections on Tow ships 30 to 40 N. in Range 60 W of the 6th Principal Meridian Wyoming Territory is strictly conformable to the field notes of the survey thereof on file in this office, which have been examined and approved.

Surveyor General's Office

Cheyenne, Wyoming, April 26 1882

Edw. A. Lewis

Surveyor General

754

accession no. 1066

(10) Indexed

661

Field Notes Tps. 33-36 N.

EXTERIOR LINES.

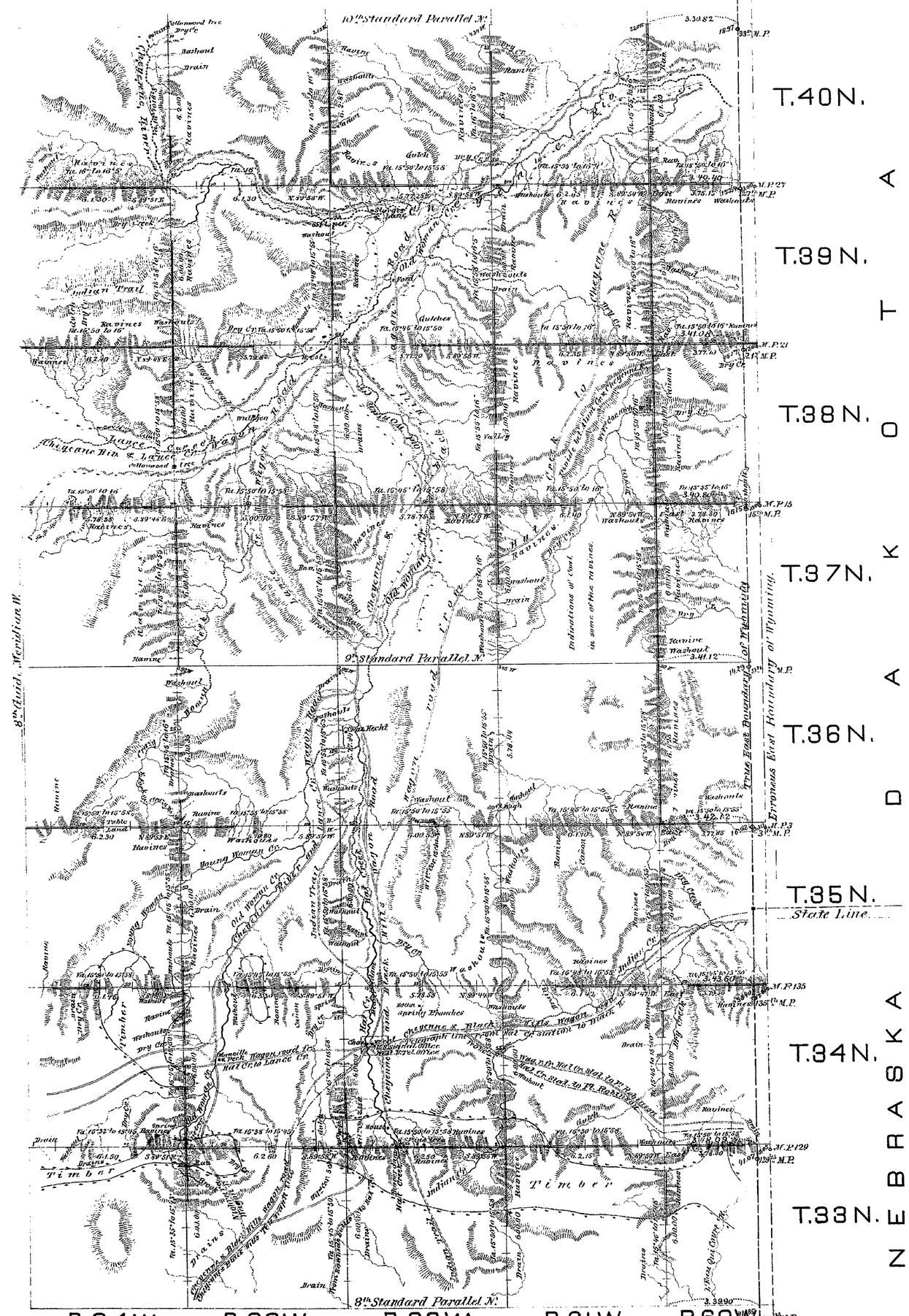

Surveys designated	By whom surveyed	Date of contract	Amount of surveys Mls.	Chs.	Lks.	When surveyed
Township lines	Charles W. Brown	July 23, 1880	360 "	16 "	12 "	October 1880
Connections	" " "	" " "	1 "	19 "	31 "	" " "
Corrections in R.60W. (in red ink)	Charles W. Brown	May 9, 1881	2	16	91	July 10-14, 1881

I hereby certify that the above diagram of the exterior lines of Townships 33 to 40 North, Ranges 60 to 64 West, of the 6th Prd. Merdn. in Wyo. Ter. is strictly conformable to the field notes of the survey, thereof on file in this Office, which have been examined and approved.

Surveyor General's Office
Cheyenne, Wyo. Dec. 16th 1880

Edw. C. David
Surveyor General.

MAP

of the

Resurvey, Remarking & Reestablishing

of the

South one hundred and four miles of the

WEST BOUNDARY OF SOUTH DAKOTA.

(Omitting the 57th to 81st Miles inclusive.)

RECEIVED S. G. O.
MAR 5 1906
CH. Y. MIC. WYO.

Sheet N° 1
Scale: 40 chs to 1 inch.

as surveyed by
Edward F. Stahle, U.S.D.S.
Sept 3, 1904 to June 22, 1905.
under Contract from the Hon. Actg Commissioner G.L.O. dated July 1, 1904.

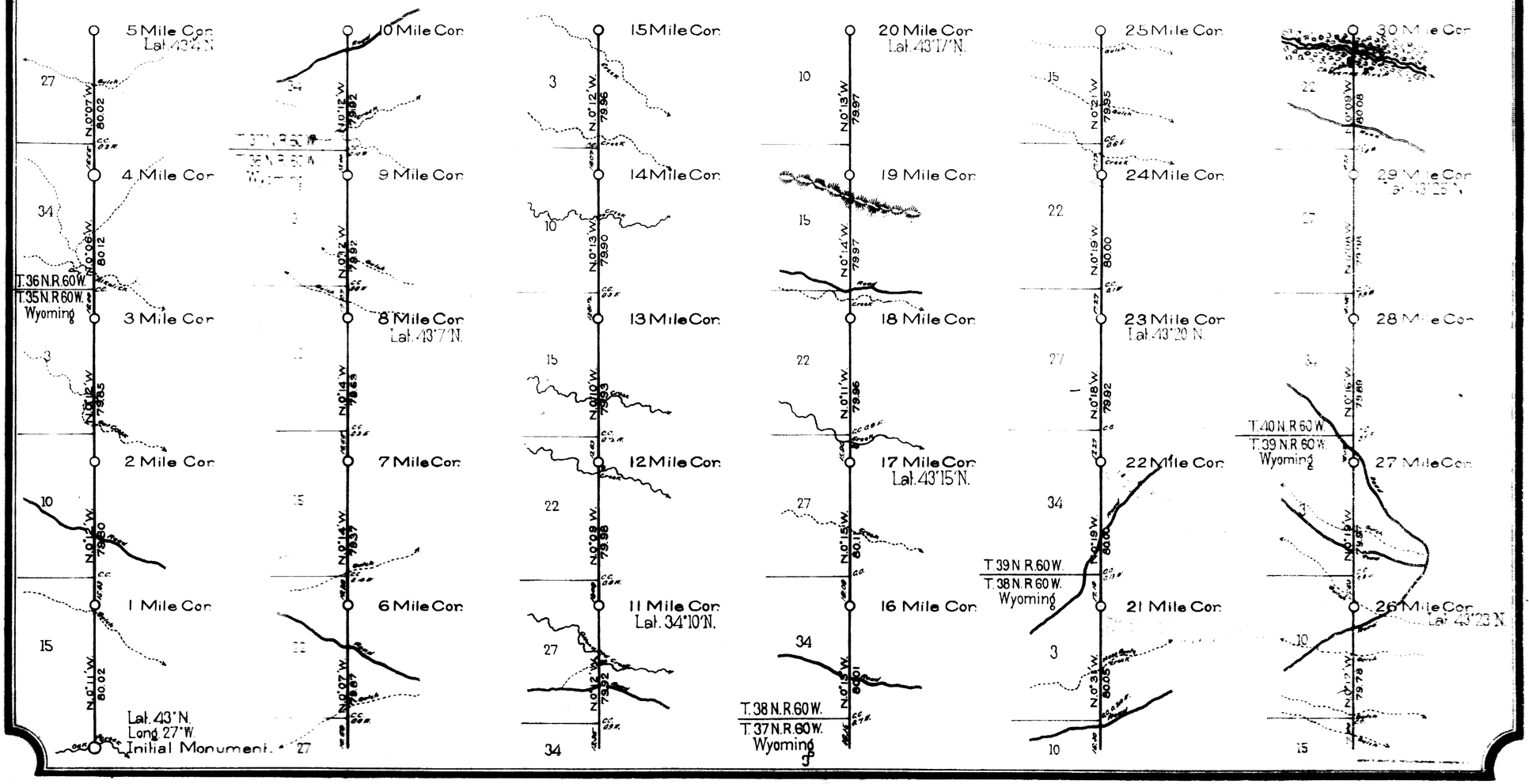

26

Note: See Sheet N° 3 for certificate