Click Here for Field Notes

(14)

1191

32

TOWNSHIP No. 37 NORTH. RANGE No. 61 WEST of the 6th Principal MERIDIAN.



Total number of Acres. 22,991.03

Surveys Designated	By Whom Surveyed	Date of Contract	Amount of Surveys Mrs	Chs	Lks	When Surveyed	Magnetic Declination
E. W. & N. Township-lines	Charles W. Brown	July 23, 1880	18	2	1	Sept. 23 & 28, 1880	15° 56' East
Subdivisions	Camp & Fairfield	May 9, 1881	59	75	86	Aug. 21-25, 1881	15° 50' " "
Connections							
9th Stand. Pr. N.	Charles W. Brown	July 23, 1880	5	76	95	August 14, 1880	

The above Map of Township No. 37 North of Range No. 61 West of the Sixth Principal Meridian Wyoming Territory is strictly conformable to the field notes of the survey thereof on file in this Office, which have been examined and approved.

Surveyor General's Office,
Cheyenne Wyoming
August 11th 1882

Edw. C. David
Sur. Genl.

A. Gast & Co., St. Louis, Mo.

37 - 61

868

(10)
Indexed

662

NINTH & TENTH STANDARD PARALLELS NORTH.

from the 8th Guide Meridian West, to the E. Boundary of Wyoming, bet. Tps 36 & 37, and 40 & 41 North, in Ranges 60 to 64 inclusive, W of the 6th Principal Meridian.

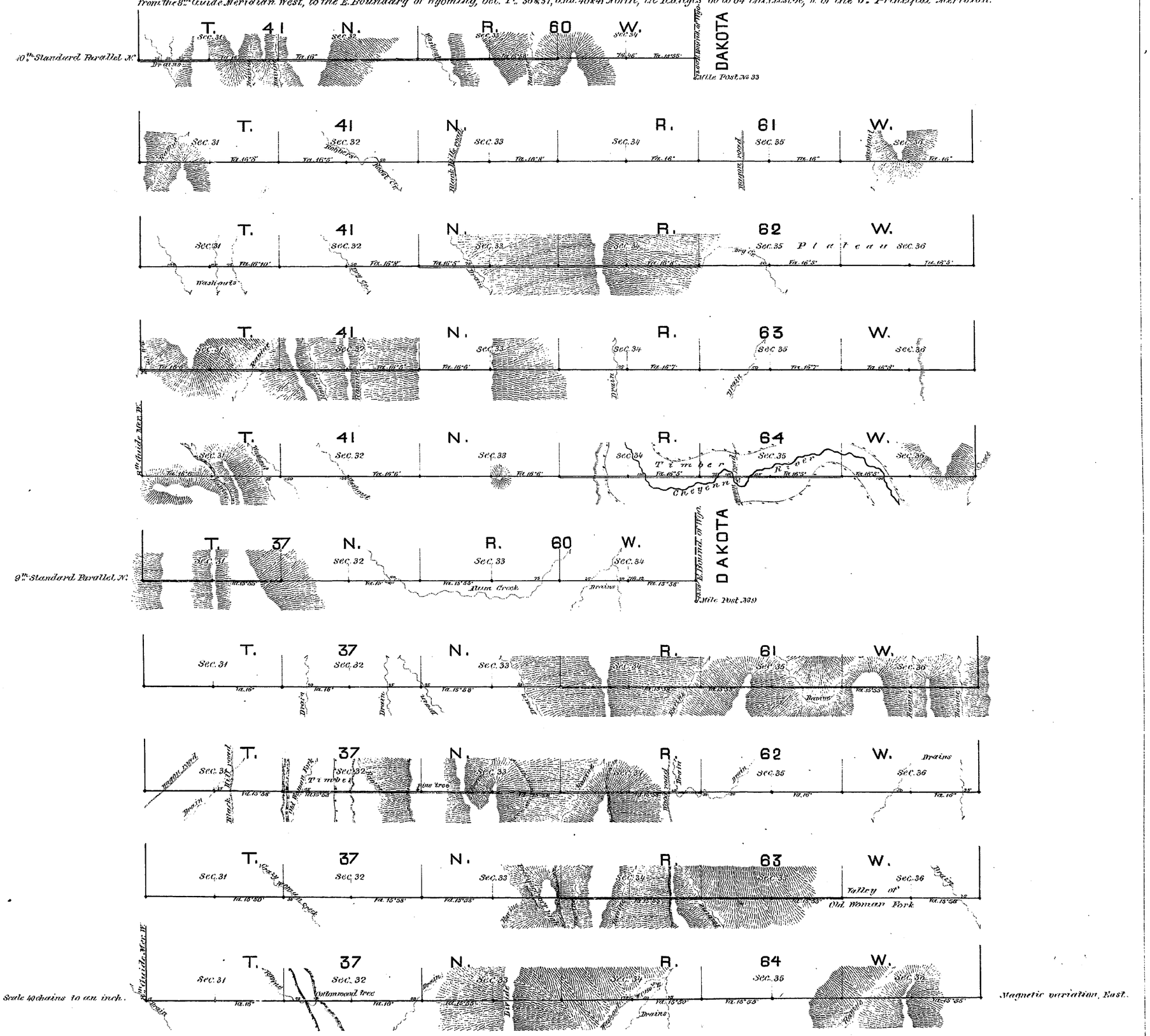

Scale 40 Chains to an inch.

Magnetic variation, East.

Surveys designated	By whom surveyed	Date of contract	Amount of surveys Mls.	chs.	lks.	When surveyed
9th & 10th Stand Par's N.	Charles W. Brown	July 23d 1880	55.	72	57	August 1880
Corrections	" " "	" " "	0	26	88	" " "

I hereby certify that the above diagram of the 9th & 10th Standard Parallels North, from the 8th Guide Mer. W. to the E. Bd of Wyo., betw. Tps 36 & 37, and 40 & 41 North, in Rs 60 to 64 inclusive, West of the 6th Principal Mer. Wyoming Territory, is strictly conformable to the field notes of the survey thereof, on file in this office, which have been examined and approved.

Surveyor General's Office
Cheyenne, Wyo. Dec. 16th 1880.

Edw. C. David
Surveyor General.

(10) Indexed

661

Field Notes Tps. 37-40 N.

EXTERIOR LINES.

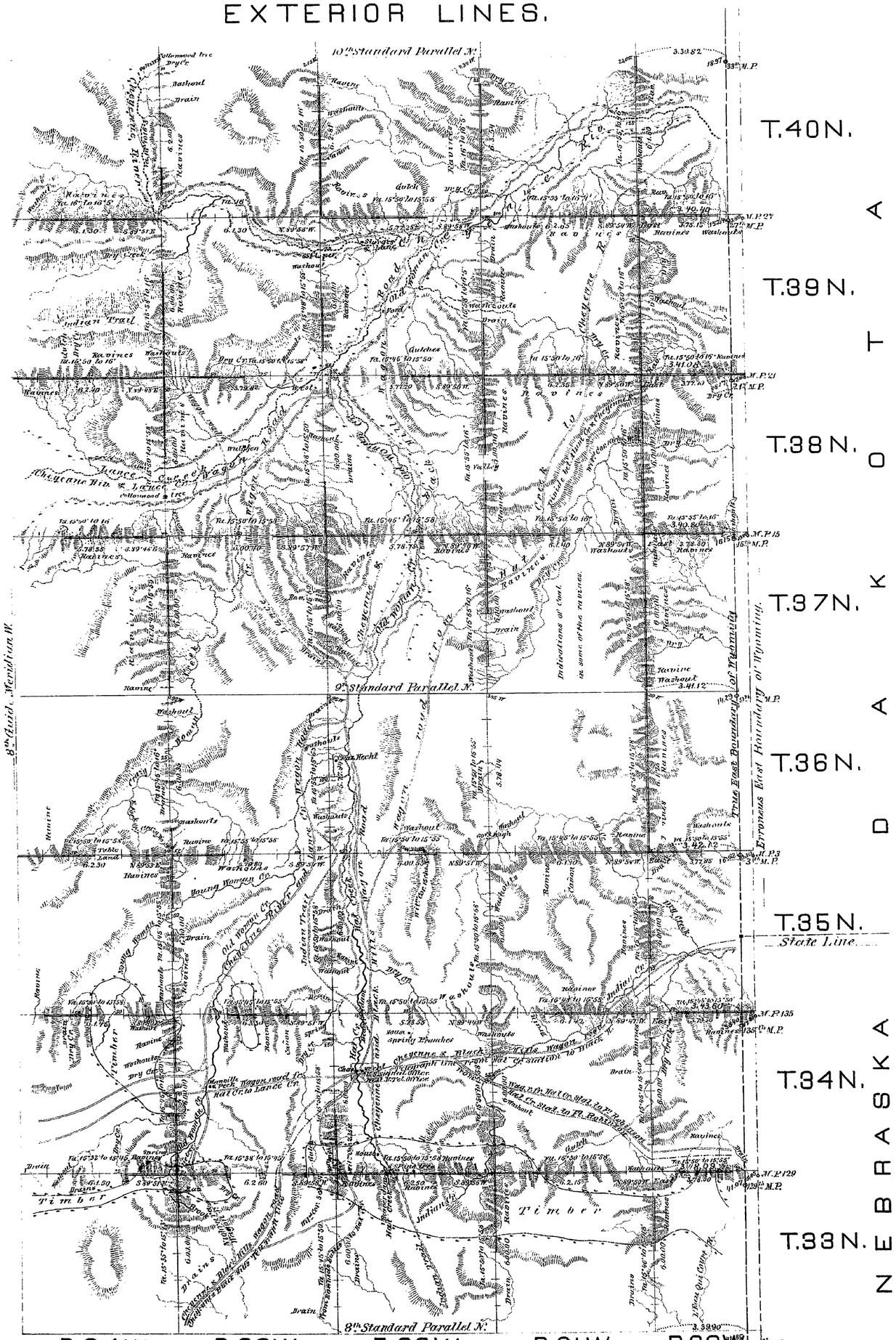

Surveys designated	By whom surveyed	Date of contract	Amount of surveys Mls.	Chs.	Lks.	When surveyed
Township lines	Charles W. Brown	July 23, 1880	360 "	16 "	12 "	October 1880
Connections	" " "	" " "	1 "	19 "	31 "	" " "
Corrections in R.60W. (in red ink)	Charles W. Brown	May 9, 1881	2	16	91	July 10-14, 1881

I hereby certify that the above diagram of the exterior lines of Townships 38 to 40 North, Ranges 60 to 64 West, of the 6th Prd. Merdn. in Wyo. Ter. is strictly conformable to the field notes of the survey, thereof on file in this Office, which have been examined and approved.

Surveyor General's Office
Cheyenne, Wyo. Dec. 16th 1880

Edw. C. David
Surveyor General.