Click Here for Field Notes

1443

TOWNSHIP No. 37 NORTH. RANGE No. 63 WEST of the 6th Principal MERIDIAN.

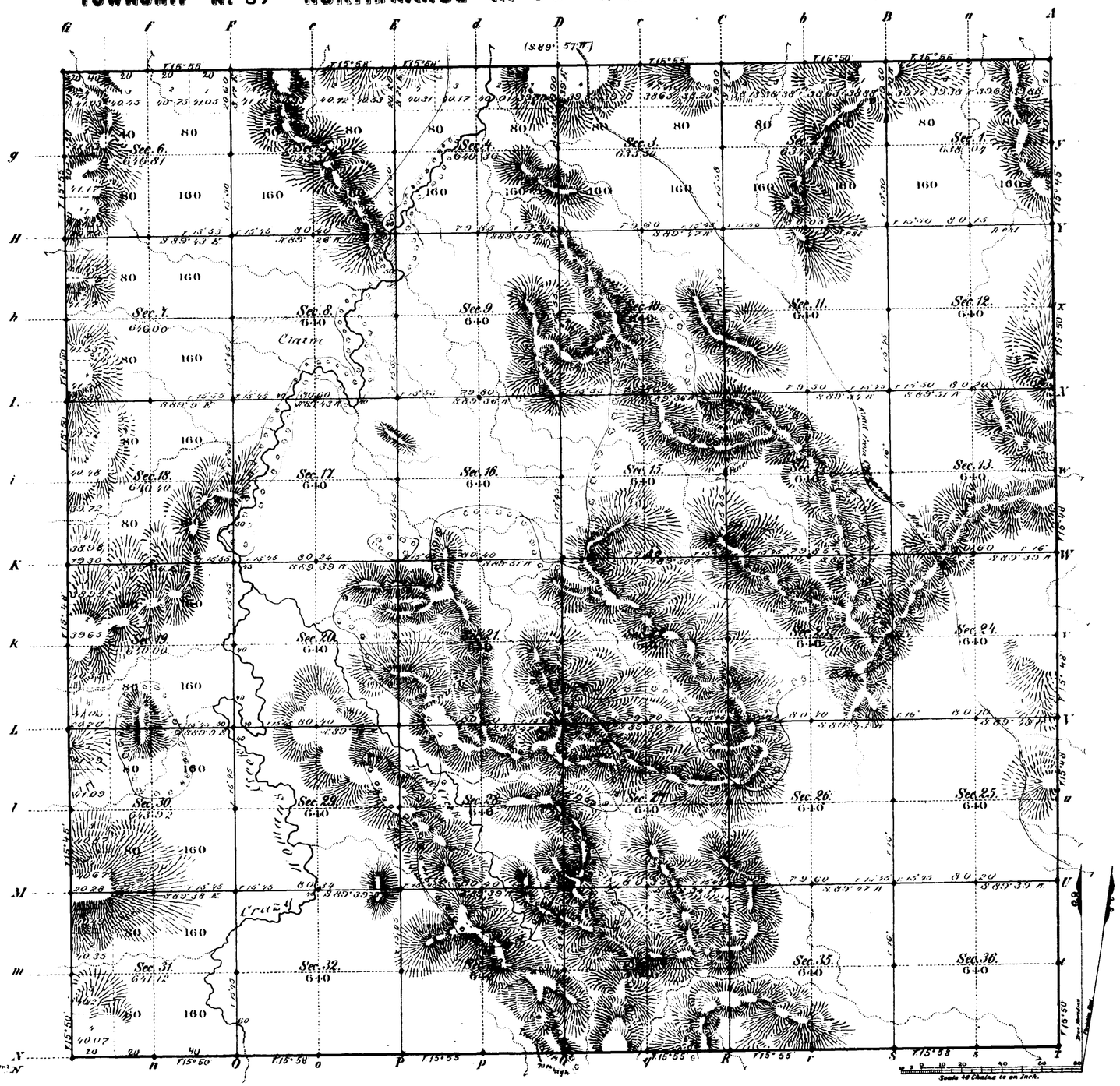

Total number of Acres. 23049.47

Surveys Designated	By Whom Surveyed	Date of Contract	Amount of Surveys Mls	Chs	Lks	When Surveyed	Magnetic Declination
E. W. N. Township lines	C. W. Brown	July 23, 1880	18	00	40	Oct. 4 & 11, 1880	15° 49' East.
Subdivisions	W. O. Sampson	Oct. 27, 1881.	60	3	71	June 13-20, 1882	15° 46' " "
Connections							
9th Stand Pt N	C. W. Brown	July 23, 1880	6	00	00	Aug. 13, 1880	

The above Map of Township No. 37 North Range No. 63 West of the Sixth Principal Meridian Wyoming Territory is strictly conformable to the field notes of the survey thereof on file in this Office, which have been examined and approved.

Surveyor General's Office,
Cheyenne Wyoming
December 21st 1882

Edw. C. David
Sur. Genl.

A. Gast & Co, St. Louis Mo.

37 - 63

(10) Indexed

Click Here for Field Notes

662

70

NINTH & TENTH STANDARD PARALLELS NORTH.

From the 8th Guide Meridian West, to the E. Boundary of Wyoming, bet. Tps. 36 & 37, and 40 & 41 North, in Ranges 60 to 64 inclusive, W. of the 6th Principal Meridian.

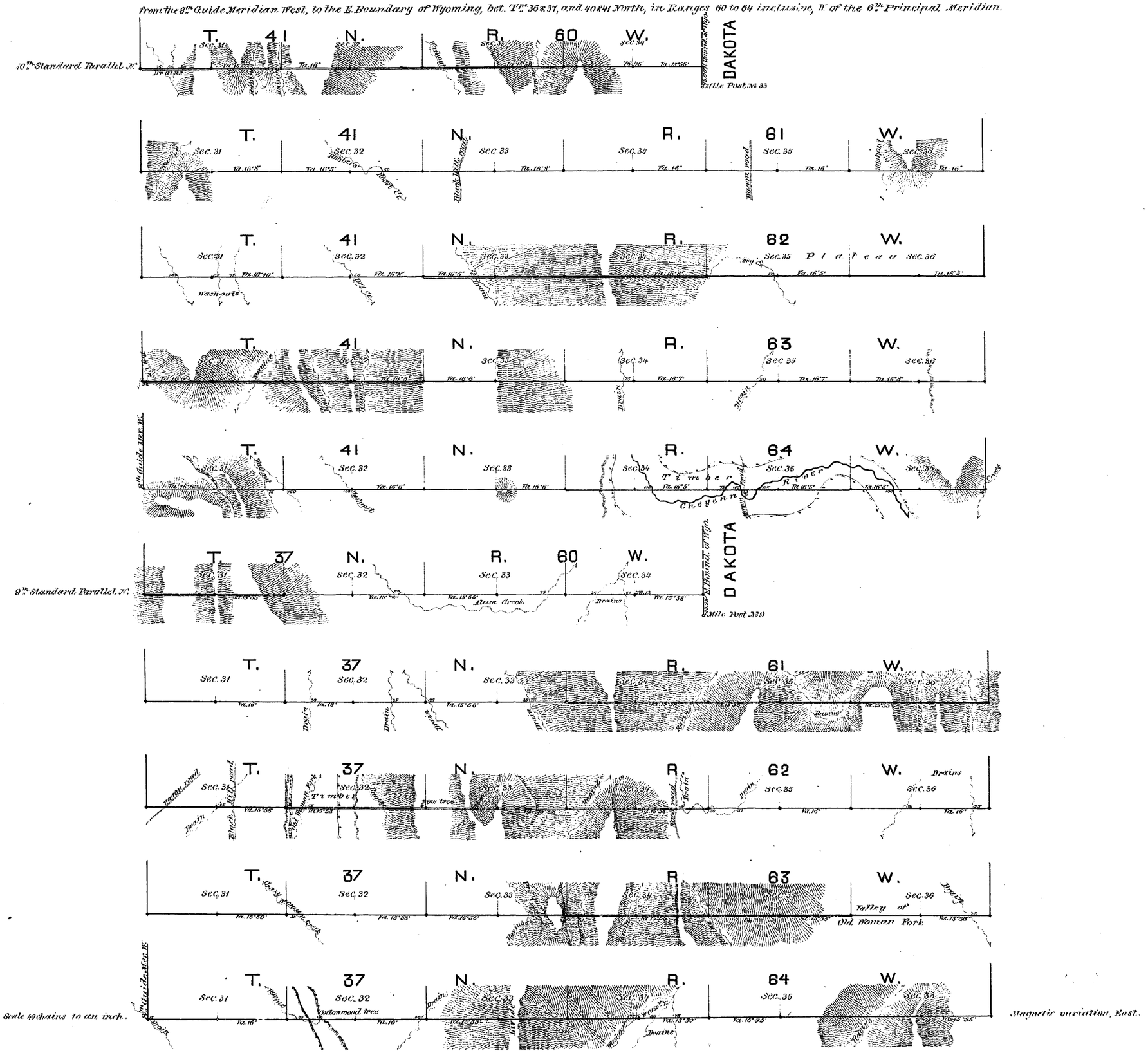

Surveys designated	By whom surveyed	Date of contract	Amount of surveys Mls.	Chs.	Lks.	When surveyed
9th & 10th Stand. Par. N.	Charles W. Brown	July 23d 1880	55.	72.	57.	August 1880
Corrections	" " "	" " "	0.	26.	88.	" " "

I hereby certify that the above diagram of the 9th & 10th Standard Parallels North, from the 8th Guide Mer. W. to the E. B'd of Wyo., betw. Tps. 36 & 37, and 40 & 41 North, in Rgs. 60 to 64 inclusive, West of the 6th Principal Mer. Wyoming Territory, is strictly conformable to the field notes of the survey thereof, on file in this office, which have been examined and approved.

Surveyor General's Office
Cheyenne, Wyo. Dec. 16th 1880.

Edw. C. David
Surveyor General.

(10)
Indexed

661

Field Notes Tps. 37-40 N.

69

EXTERIOR LINES.

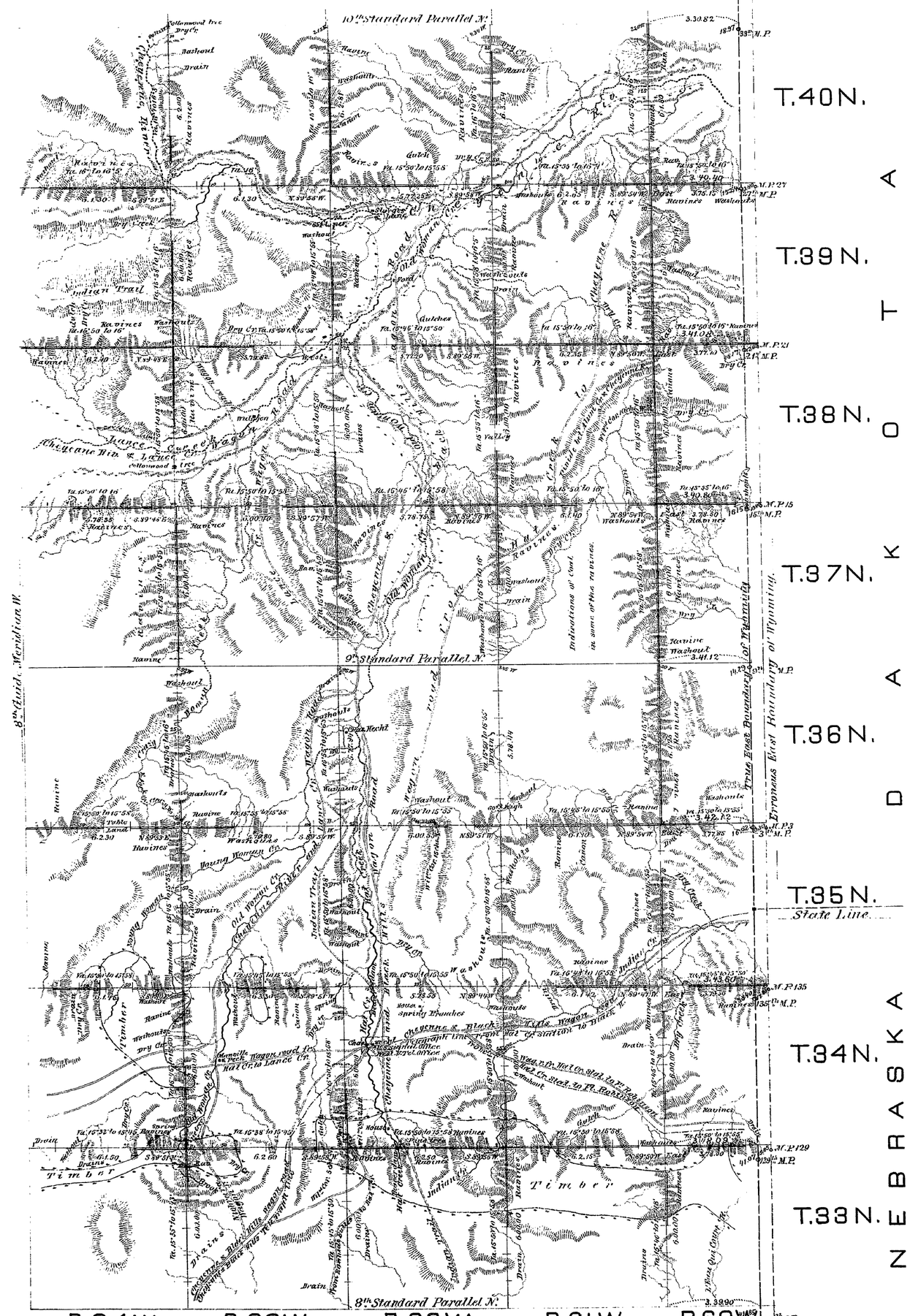

Surveys designated	By whom surveyed	Date of contract	Amount of surveys Chs.	Chs.	Lks.	When surveyed
Township lines	Charles W. Brown	July 23, 1880	360 "	16 "	12 "	October 1880
Connections	" "	" "	1	19 "	31 "	" " "
Corrections in R.60 W. (in red ink.)	Charles W. Brown	May 9, 1881	2	16	91	July 13-14, 1881

I hereby certify that the above diagram of the exterior lines of Townships 38 to 40 North, Ranges 60 to 64 West, of the 6th Prin.l Mer.d in Wyo. Ter. is strictly conformable to the field notes of the survey thereof on file in this Office, which have been examined and approved.

Surveyor General's Office
Cheyenne, Wyo. Dec. 16th 1880

Edw. C. David
Surveyor General.

550