(18)

Click Here for Field Notes

.51

1271

TOWNSHIP No. 37 NORTH, RANGE No. 65 WEST of the 6th Principal MERIDIAN.



Total number of Acres 23,043.83

Surveys Designated	By Whom Surveyed	Date of Contract	Amount of Surveys Mi.	Ch.	Lks.	When Surveyed	Magnetic Declination
W. & N. Township lines	J. E. Porter	May 15, 1882	41	79	41	May 18 - 19, 1882	15° 20' East
Subdivisions	W. H. Proctor	" " "	59	77	27	June 3 - 11, 1883	15° 20' " "
Connections							
9th Stand. Par. N.	S. A. Hanson	June 25, 1881	6	0	0	July 14, 1881	
8th Guide Mer. W.	C. W. Brown	July 23, 1880	6	0	0	August 17, 1880	

The above Map of Township No. 37 North of Range No. 65 West of the Sixth Principal Meridian Wyoming Territory is strictly conformable to the field notes of the survey thereof on file in this Office, which have been examined and approved.

Surveyor General's Office,
Cheyenne Wyoming
March 14th 1885

Edw. C. Faught
Surv. Gen.l

A. Gast & Co. St. Louis Mo.

937

37 - 65

(16) Indexed

accession no. 1517

83

EXTERIOR LINES.

Scale 3 miles to 1 inch. Magnetic Var. East.

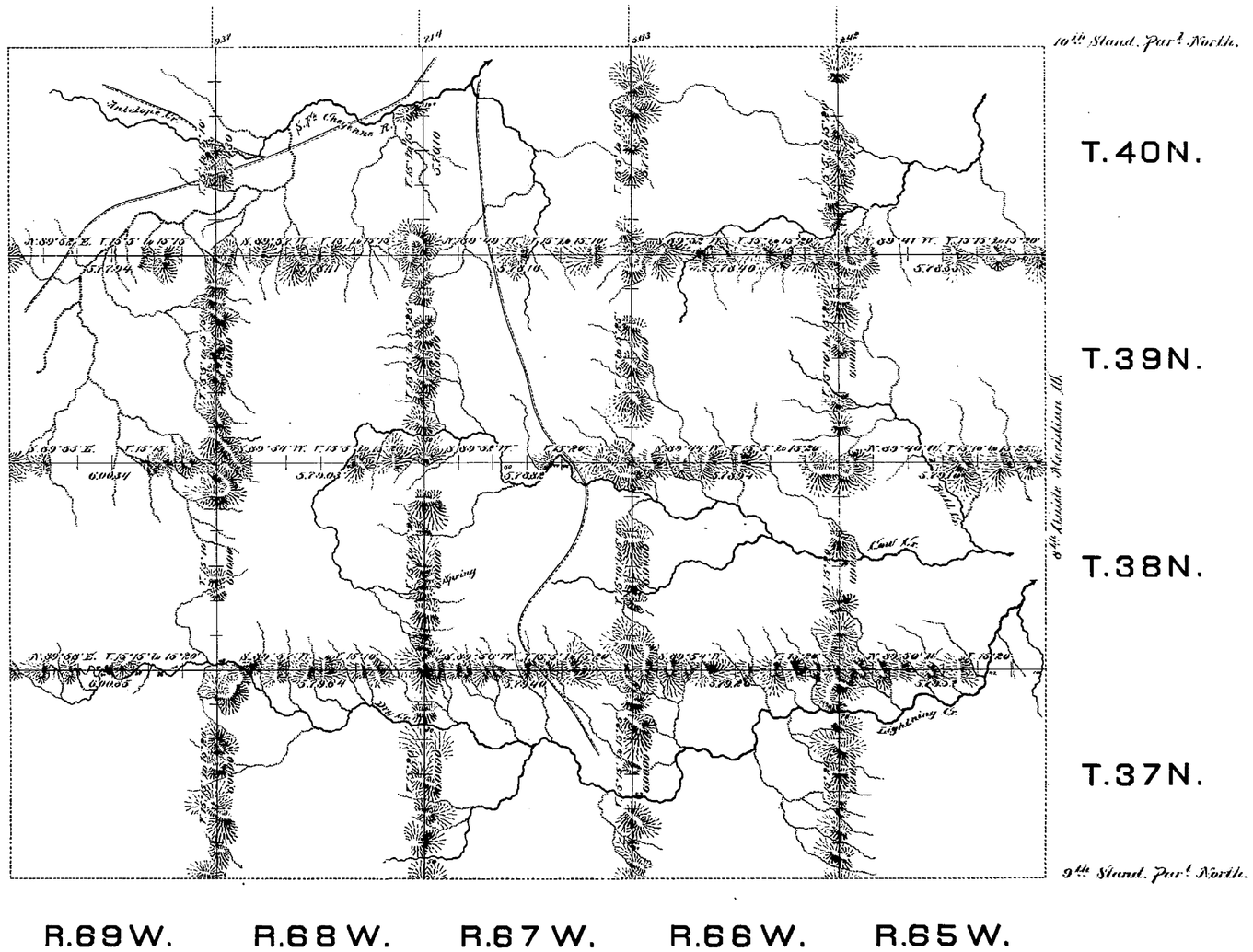

Surveys Designated	By Whom Surveyed	Date of Contract	Amount of Surveys Miles	Chains	Links	When Surveyed
Exterior Lines	T. E. Porter	May 15, 1882	185	51	89	May 18-June 19, 1882
Connections	- - -	- - -		24	56	- - -

I hereby certify that the above diagram of the Exterior lines of Townships 37, 38, 39, 40 North, Ranges 65, 66, 67, 68 and 69 West of the Sixth Principal Meridian, Wyoming Territory, is strictly conformable to the field notes of the survey thereof on file in this Office which have been examined and approved.

Surveyor General's Office,
Cheyenne Wyo. January 25 1883.

Edw. C. David
Surveyor General.

1124

Indices (12)

Accession no. 951

Click Here for Field Notes

9TH. STANDARD PARL. NORTH.

from the 8th. to the 9th. Guide Meridian West, between Townships 36 & 37 North, Wyo. Ter.

(Course S. 89° 53' W.)

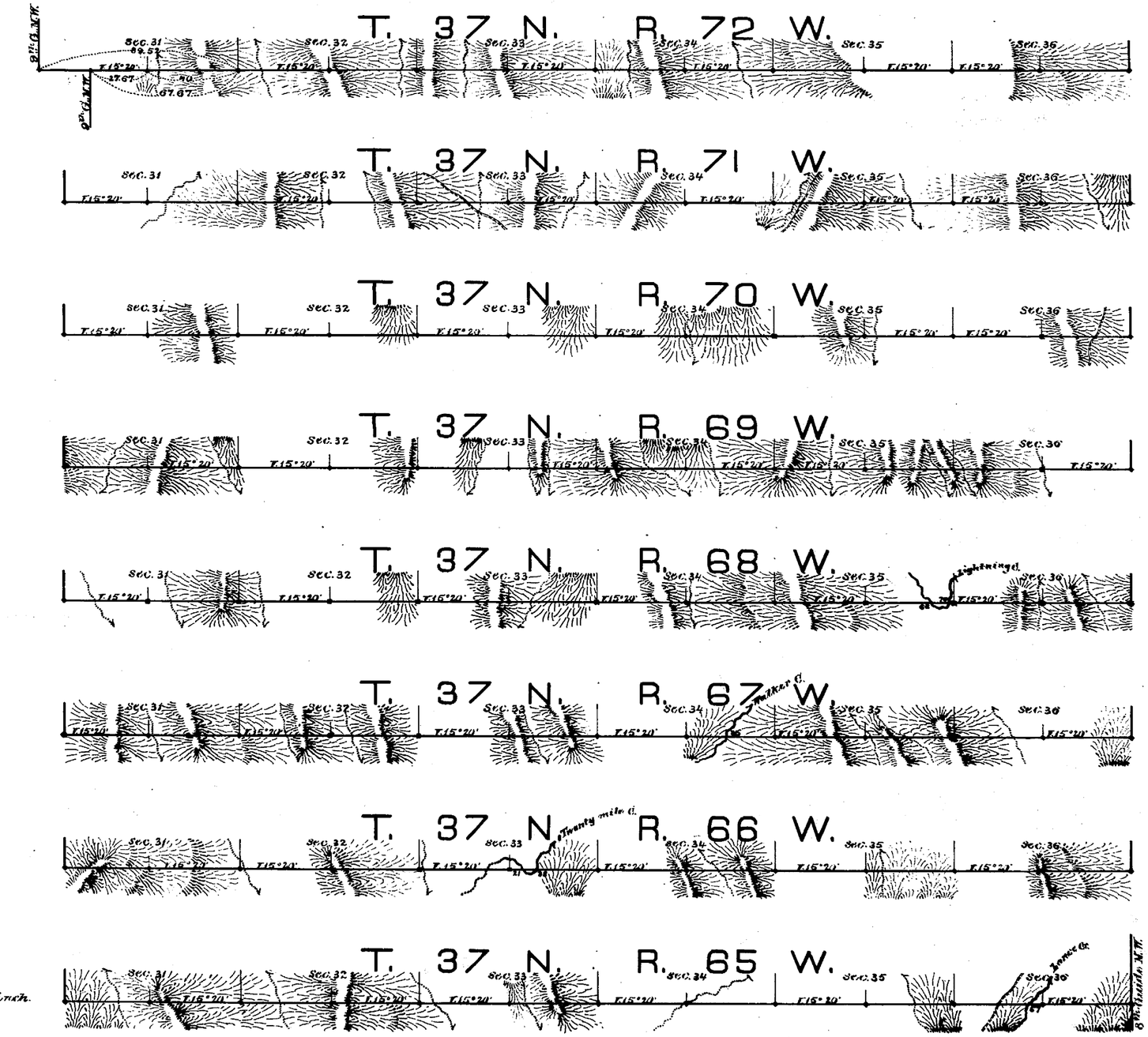

Scale, 40 chains to an inch.

Magnetic variation East.

Surveys Designated	By whom surveyed	Date of Contract	Amount of Surveys mls.	chs.	lks.	When Surveyed
9th Stand. Par^l N.	S. A. Harrison	June 25, 1881	46	09	52	July 9-19, 1881

I hereby certify that the above diagram of the 9th Standard Parallel North, from the 8th to the 9th Guide Meridian West, between Townships 36 & 37 North, and West of the 6th Prinl. Meridian, Wyoming Territory, is strictly conformable to the field notes of the survey thereof on file in this Office, which have been examined and approved.

Surveyor General's Office,
Cheyenne, Wyo. March 6th 1882.

Edw. C. David
Surveyor General.

(10) Indexes 660

Click Here for Field Notes

68

8TH GUIDE MERIDIAN WEST.

From the 8th to the 10th Standard Parallel N. between Ranges 64 & 65 W. of the 6th Pr. Mer.r

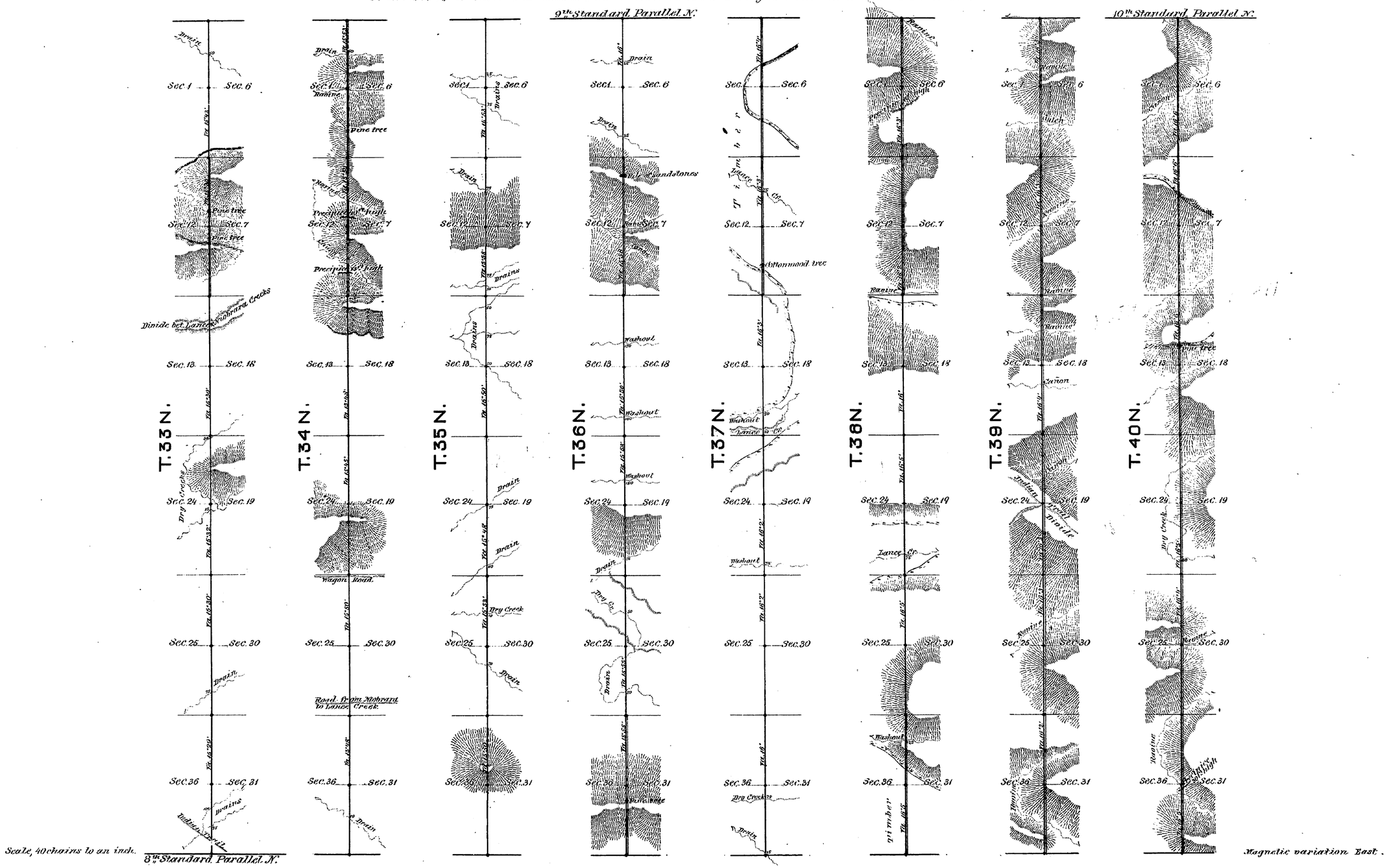

Surveys designated.	By whom, surveyed.	Date of contract.	Amount of surveys. Mls.	Chs.	Lks.	When surveyed.
8th Guide Mer. West	Charles W. Brown.	July 23rd 1880	48	00	00	August 1880

I hereby certify that the above diagram of the 8th Guide Meridian West of the 6th Principal Mer.r, from the 8th to the 10th Standard Parallel N. in Wyo. Ter. is strictly conformable to the field notes of the survey thereof on file in this office, which have been examined and approved.

Surveyor General's Office
Cheyenne, Wyo. Dec. 16th 1880

Edw. C. David
Surveyor General.