(16)

Click Here for Field Notes

26

1446

TOWNSHIP No. 38 NORTH, RANGE No. 60 WEST of the 6th Principal MERIDIAN.

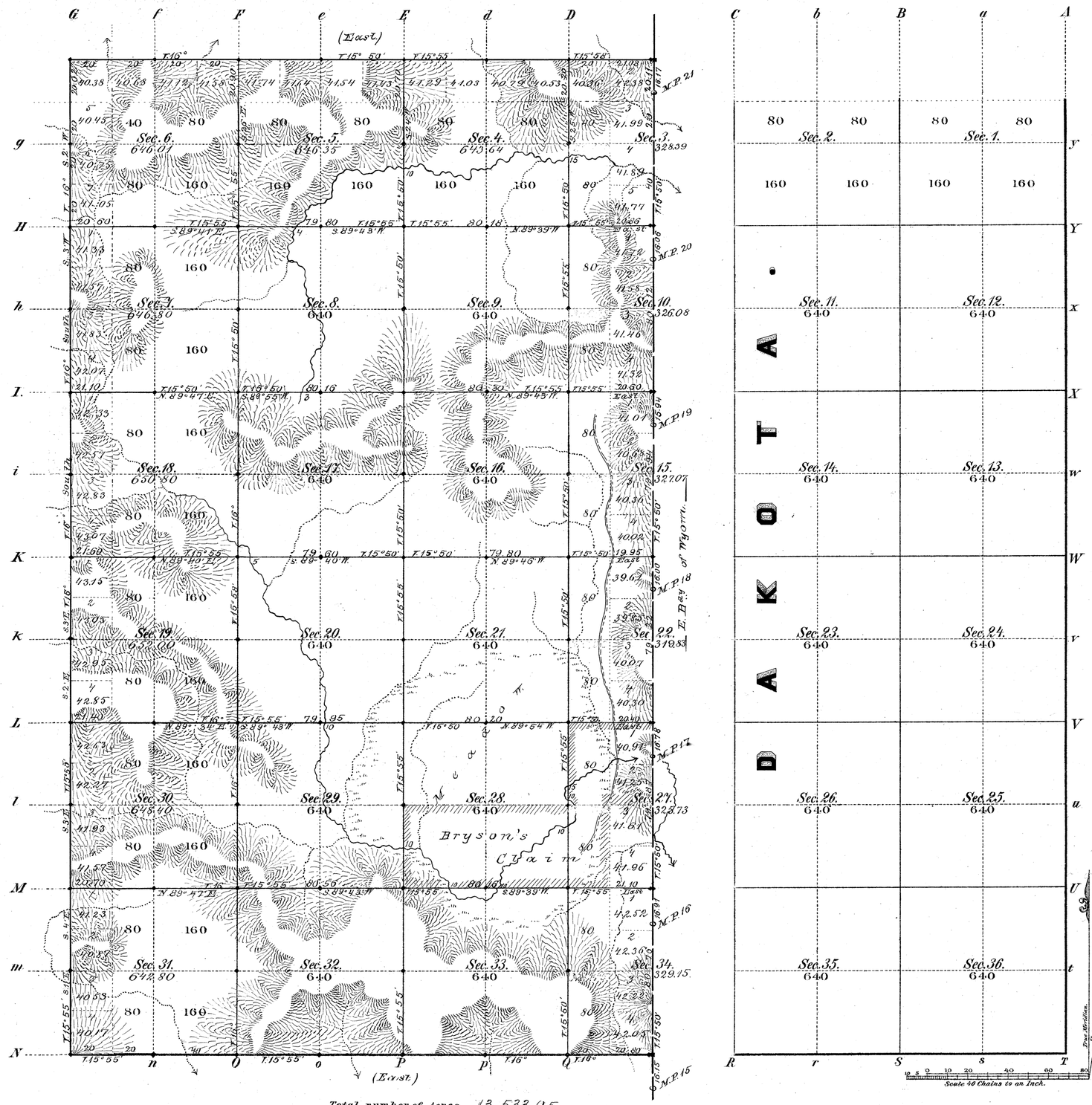

Total number of Acres. 13,533.05

Surveys Designated	By Whom Surveyed	Date of Contract	Amount of Surveys Mls	Chs	Lks	When Surveyed	Magnetic Declination
S.N.E.N. Township lines	C. W. Brown	July 23, 1880	13	01	20	Sept. 23 to 24, 1880	15° 57' East
Subdivisions	W. C. Sampson	Octob. 27, 1881	35	50	82	March 31st Apr. 5, 1882	15° 56' " "
Connections	" " "	" " "	1	01	69	" " "	
E. Bound. of Wyo.	Rollin J. Reeves	April 6, 1877	6	00	12	June 12, 1877	

The above Map of Township No. 38 North Range No. 60 West of the Sixth Principal Meridian Wyoming Territory is strictly conformable to the field notes of the survey thereof on file in this Office, which have been examined and approved.

Surveyor General's Office,
Cheyenne Wyoming
December 21st 1882.

Edw. D. David
Sur. Genl.

1067

A. Gast & Co., St. Louis, Mo.

38 - 60

CORRECTIONS.

Tow ships 30 to 40 North Meridian, Range 60 W 6th P.M.

Wyoming Territory

Click Here for Field Notes



Scale 5 miles to an inch

Surveys Designated, By whom executed,	Date of Contract	Amount of Surveys			When Surveyed
		Miles	Chains	Links	
Chas W Brown	May 4th 1881	3	74	52	July 2 14 1881

I hereby certify that the above diagram of the corrections on Tow ships 30 to 40 N. in Range 60 W of the 6th Principal Meridian Wyoming Territory is strictly conformable to the field notes of the survey thereof on file in this office, which have been examined and approved.

Surveyor General's Office

Cheyenne, Wyoming, April 26 1882

Edw. A. Lewis

Surveyor General

754

accession no. 1066

(10)
Indexed

661

Field Notes Tps. 37-40 N.

69

EXTERIOR LINES.

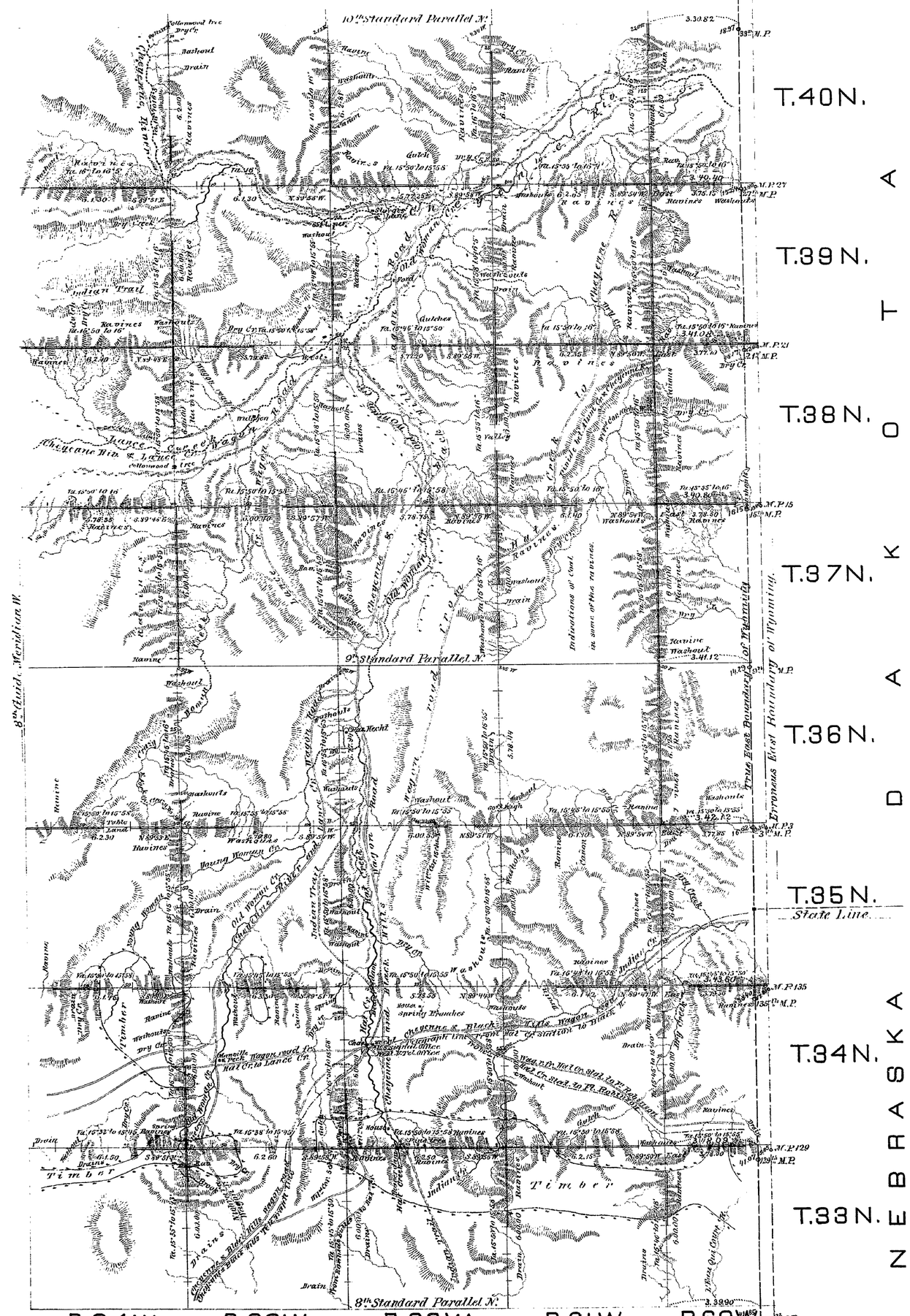

Surveys designated	By whom surveyed	Date of contract	Amount of surveys Mls.	Chs.	Lks.	When surveyed
Township lines	Charles W. Brown	July 23, 1880	360 "	16 "	12 "	October 1880
Connections	" "	" "	1	19 "	31 "	" " "
Corrections Tw. R.60 W. (in red ink.)	Charles W. Brown	May 9, 1881	2	16	91	July 10-14, 1881

I hereby certify that the above diagram of the exterior lines of Townships 38 to 40 North, Ranges 60 to 64 West, of the 6th Pr.l Mer.n in Wyo. Ter. is strictly conformable to the field notes of the survey thereof on file in this Office, which have been examined and approved.

Surveyor General's Office
Cheyenne, Wyo. Dec. 16th 1880

Edw. C. David
Surveyor General.

550