Click Here for Field Notes

ORIGINAL

Accession No. 6091

TOWNSHIP Nº 39 NORTH, RANGE Nº 61 WEST OF THE SIXTH PRINCIPAL MERIDIAN, WYOMING.

DEPENDENT RESURVEY OF SECTIONS 1, 2, 11, 12, 13, 24 AND 25 WITH SUBDIVISION OF SECTION 2

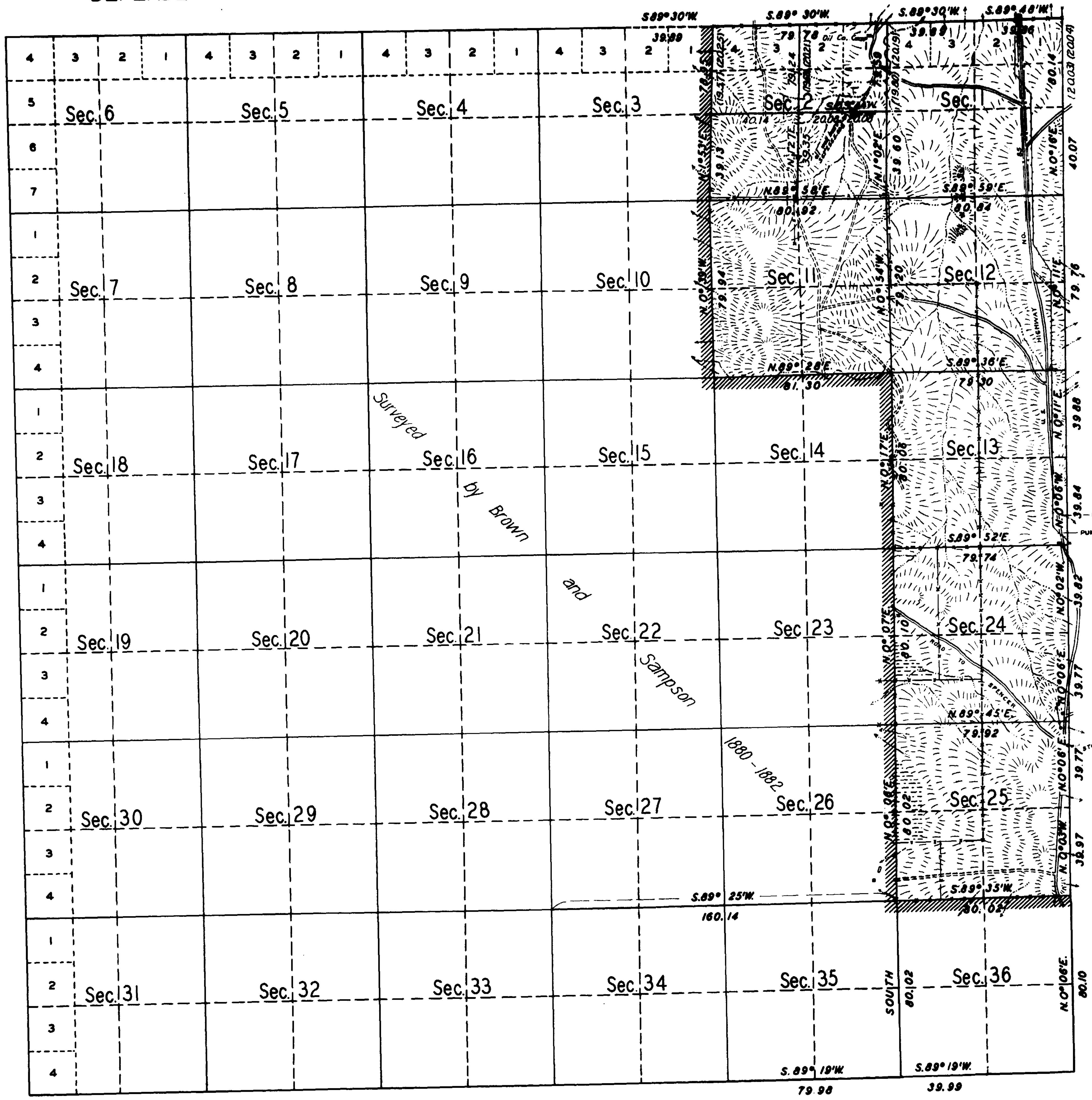

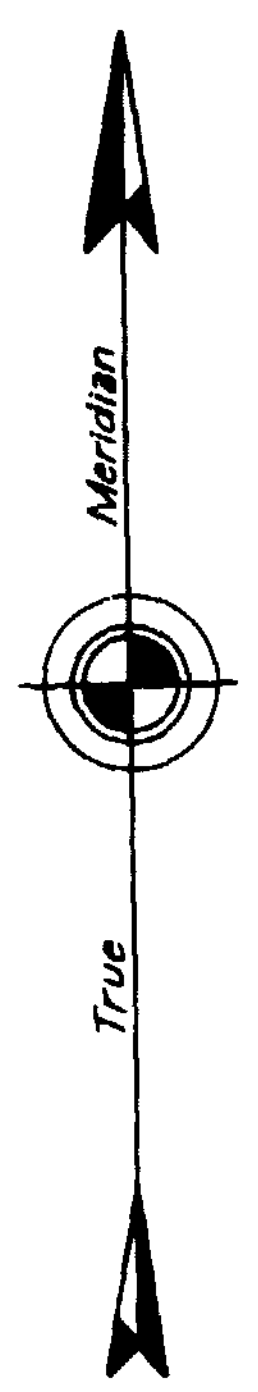

This plat of the resurvey of a portion of Township No. 39 North, Range No. 61 West, delineates a retracement and reestablishment of the lines of the original survey as shown on the plat approved December 21, 1882, in their true original position according to the best available evidence of the position of the original corners; all differences between the measurements shown on the original plat and those derived in the retracement have been distributed proportionally between accepted corners in accordance with surveying rules; reference will be made to the original plat for the showing of the areas.

Section 2 has been subdivided by survey into its quarter sections.

Resurvey authorized by Commissioner's letter "E" dated April 25, 1934.

Latitude 43° 18' N.
Longitude 104° 07.5' W.

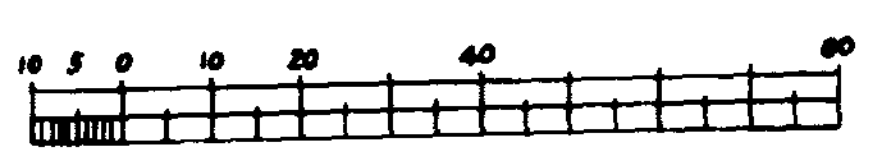

Scale: 40 Chains to an Inch

Area resurveyed 4505.97 Acres

LINES DESIGNATED	BY WHOM SURVEYED	GROUP		MILEAGE		WHEN SURVEYED	
		NO.	DATE	MLS.	CHS.	BEGUN	COMPLETED
Exterior	Marvin J. Lytle	135	May 21, 1934	6	78.48	October 18, 1934	October 31, 1934
Subdivisional	"	"	"	15	79.44	October 18, 1934	October 31, 1934

Office of U.S. Supervisor of Surveys
Denver, Colorado, June 9, 1936.

The above plat of Township No. 39 North, Range No. 61 West of the Sixth Principal Meridian, Wyoming, is strictly conformable to the field notes of the resurvey thereof which have been examined and approved.

[signature]
U.S. Supervisor of Surveys

DEPARTMENT OF THE INTERIOR
GENERAL LAND OFFICE
Washington, D.C., July 2, 1936.

The resurvey represented by this plat, having been correctly executed in accordance with the requirements of law and the regulations of this office, is hereby accepted.

Antoinette Funk
Assistant Commissioner

E.C.L.

1062-A

Trans to Cheyenne L.O, Nov. 10, 1936.

39 - 61 RWS

Click Here for Field Notes

1441

TOWNSHIP No. 39 NORTH. RANGE No. 81 WEST of the 6th Principal MERIDIAN.

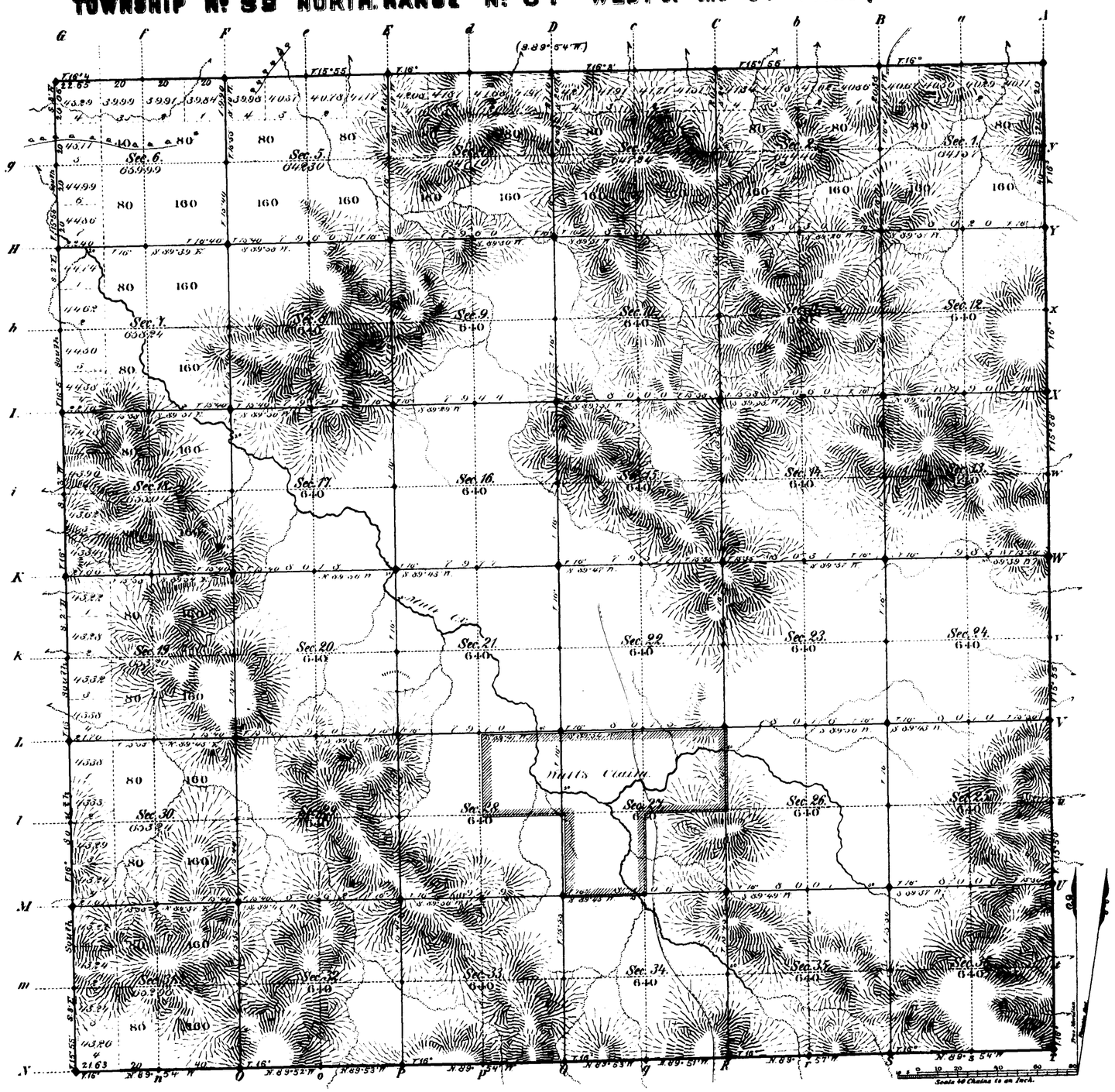

Total number of Acres. 23155.28

Surveys Designated	By Whom Surveyed	Date of Contract	Amount of Surveys Mls	Chs	Lks	When Surveyed	Magnetic Declination
Township lines	C. W. Brown	July 23, 1880	24	04	33	Sept. 23, 29 & 30, and Octob. 1st 1880	15° 55' East
Subdivisions	W. C. Sampson	Octob. 27, 1881	60	11	48	April 6-13, 1882	15° 55'
Connections							

The above Map of Township No. 39 North Range No. 81 West of the Sixth Principal Meridian Wyoming Territory is strictly conformable to the field notes of the survey thereof on file in this Office, which have been examined and approved

Surveyor General's Office,
Cheyenne Wyoming
December 21st 1882

Edw. C. David
Sur. Genl.

A. Gast & Co. St. Louis Mo.

39 - 61

(10) Indexed

661

Field Notes Tps. 37-40 N.

69

EXTERIOR LINES.

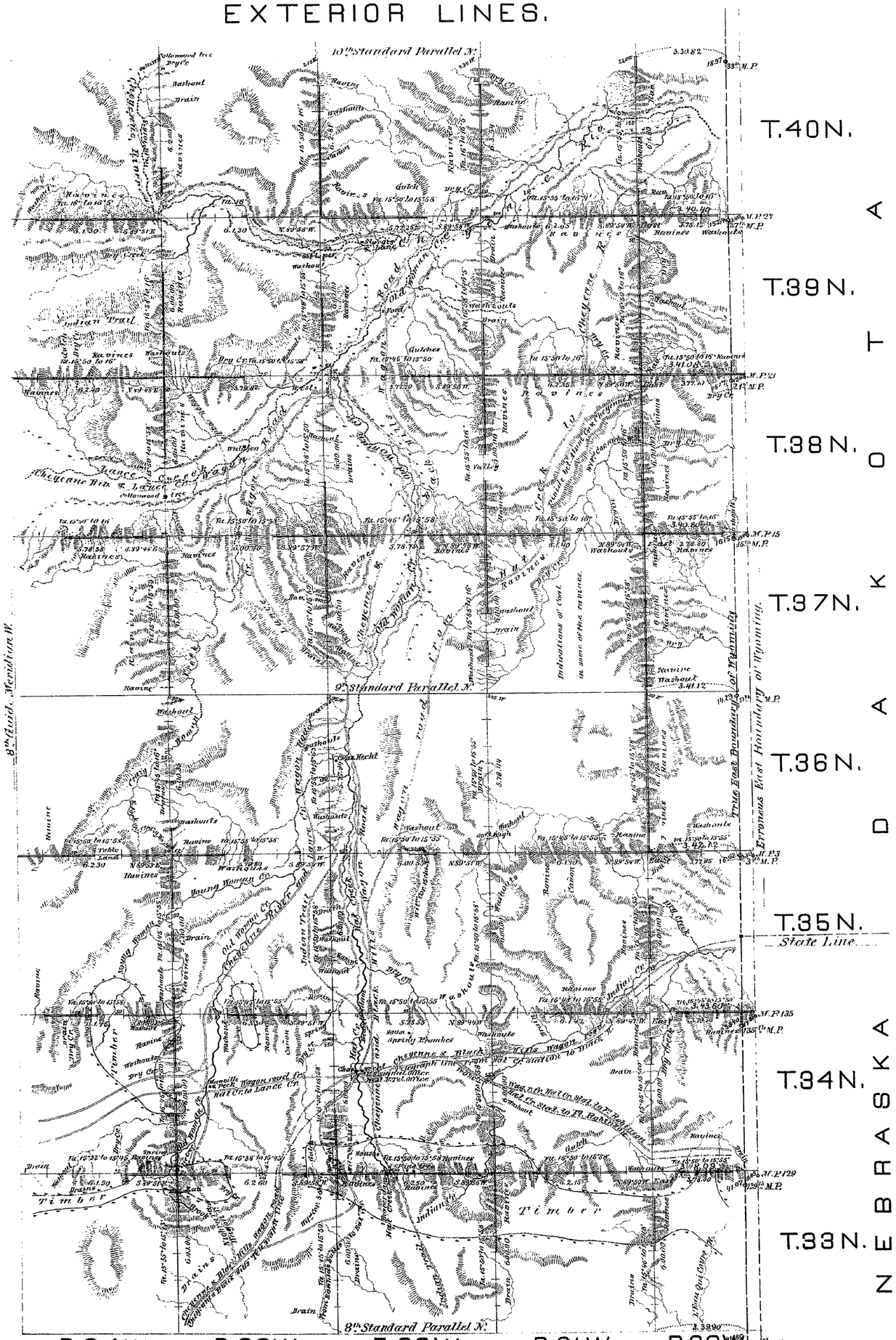

Surveys designated	By whom surveyed	Date of contract	Amount of surveys	When surveyed
Township lines	Charles H. Brown	July 23, 1880	360 m. 16 ch. 12 l.	October 1880
Connections	" " "	" " "	1 m. 19 ch. 31 l.	" " "
Corrections to R.60 W. (in red ink.)	Charles H. Brown	May 9, 1881	2 16 91	July 13-14, 1881

I hereby certify that the above diagram of the exterior lines of Townships 38 to 40 North, Ranges 60 to 64 West, of the 6th Prin.l Mer.n in Wyo.Ter. is strictly conformable to the field notes of the survey thereof on file in this Office, which have been examined and approved.

Surveyor General's Office
Cheyenne, Wyo. Dec. 16th 1880

Edw. C. David
Surveyor General.