8250

Click Here for Field Notes

ORIGINAL

TOWNSHIP 40 NORTH, RANGE 64 WEST, OF THE SIXTH PRINCIPAL MERIDIAN, WYOMING.

DEPENDENT RESURVEY

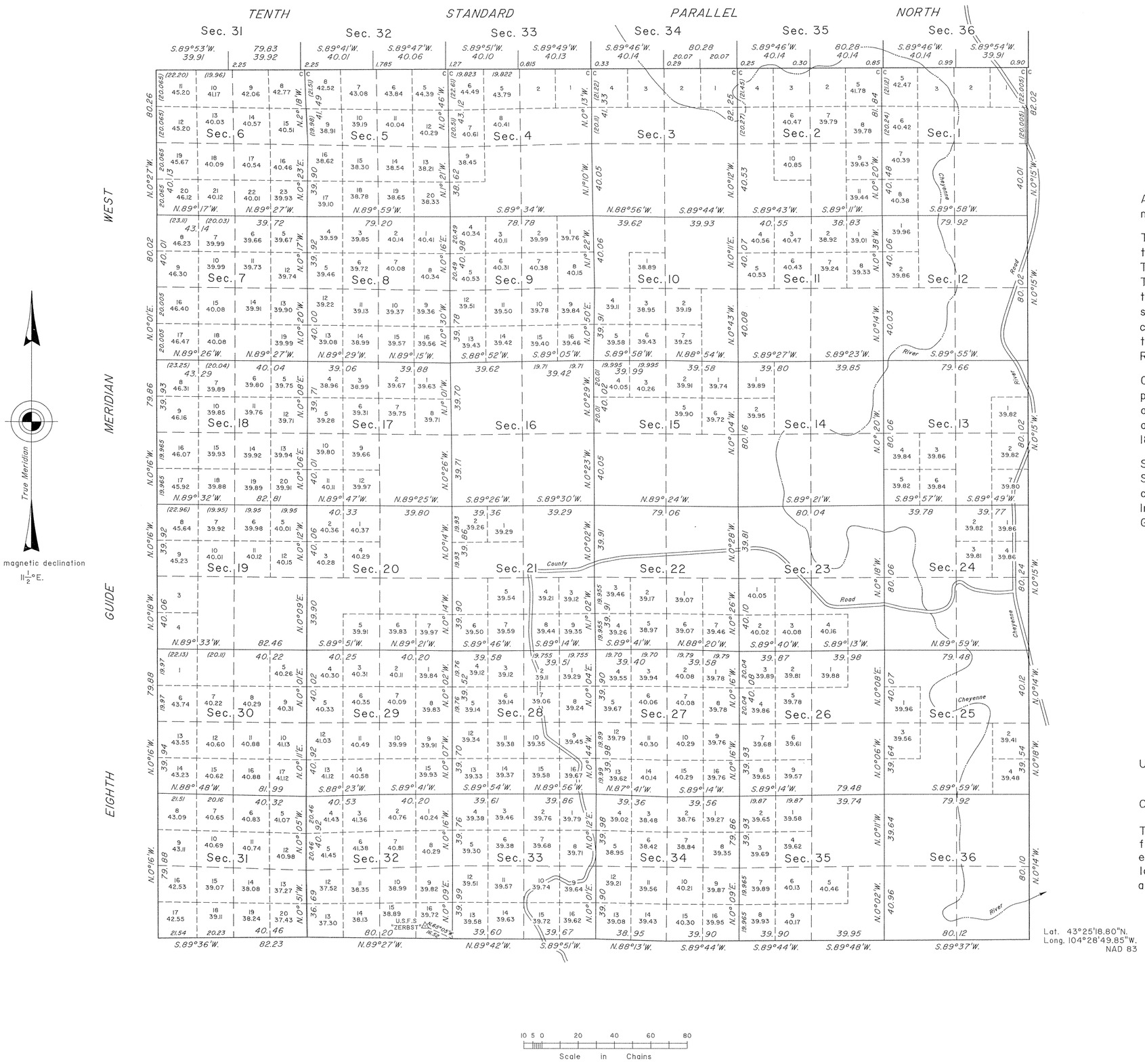

Lat. 43°25'18.80"N.
Long. 104°28'49.85"W.
NAD 83

A history of surveys is contained in the field notes.

This plat represents the dependent resurvey of the Eighth Guide Meridian West, through T. 40 N., between Rs. 64 and 65 W., the Tenth Standard Parallel North, through R. 64 W., the south and east boundaries and the subdivisional lines, designed to restore the corners in their true original locations according to the best available evidence, T. 40 N., R. 64 W., Sixth Principal Meridian, Wyoming.

Certain modified lots and areas shown hereon pertain to Federal interest estate only. Except as indicated hereon, the lottings and areas are as shown on the plat approved December 21, 1882.

Survey executed by Lynn A. Forbes, Cadastral Surveyor, beginning September 20, 1994, and completed August 24, 1995, pursuant to Special Instructions dated September 6, 1994, for Group No. 597, Wyoming.

UNITED STATES DEPARTMENT OF THE INTERIOR
BUREAU OF LAND MANAGEMENT

Cheyenne, Wyoming March 1, 1999

This plat is strictly conformable to the approved field notes, and the survey, having been correctly executed in accordance with the requirements of law and the regulations of this Bureau, is hereby accepted.

For the Director

John P. Lee

Chief Cadastral Surveyor for Wyoming

W.H.B.

1072 A

OFFICIALLY FILED: April 21, 1999

(16)

Click Here for Field Notes

31

1451

TOWNSHIP No. 40 NORTH. RANGE No. 64 WEST of the 6th Principal MERIDIAN.

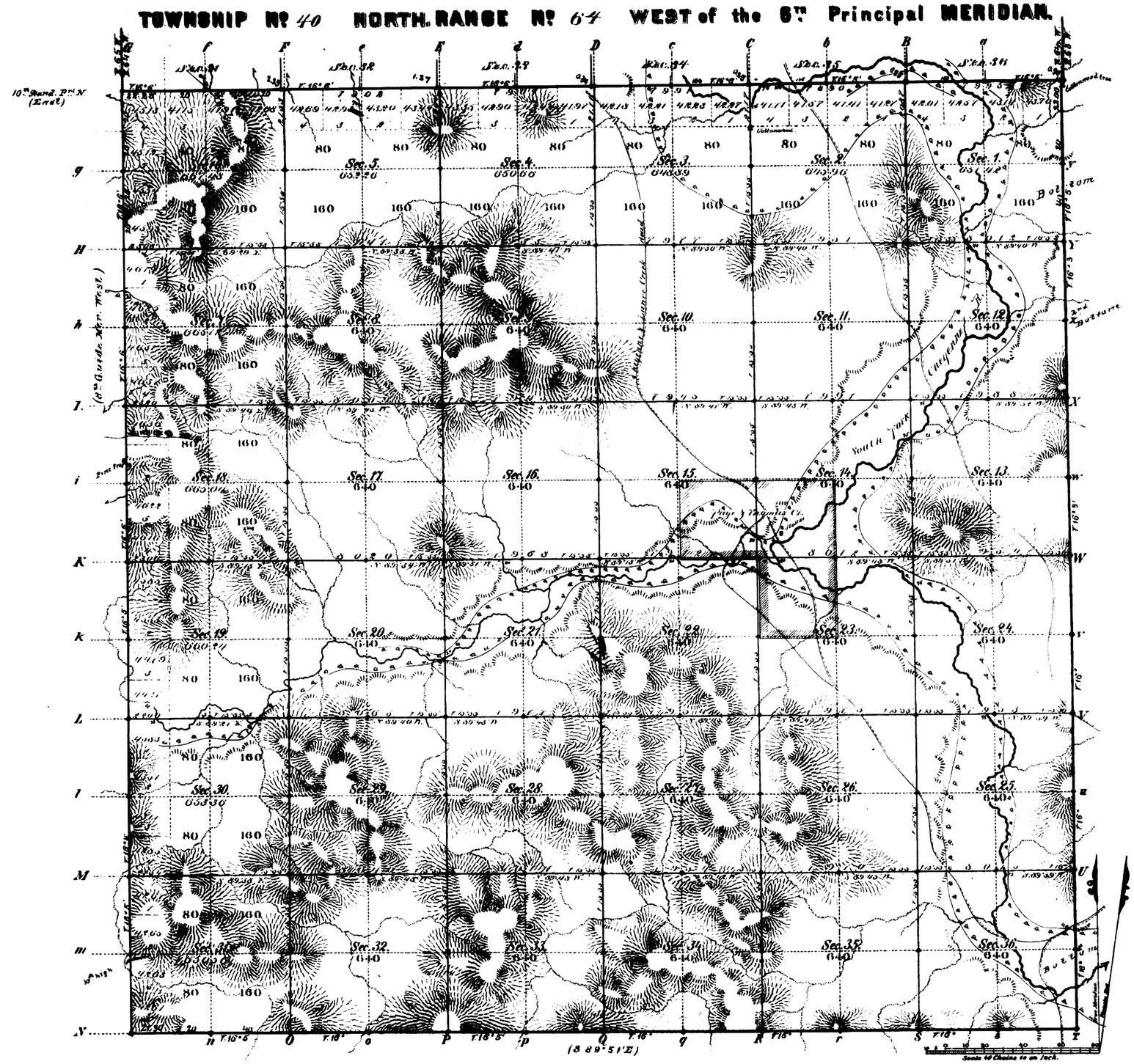

Total number of Acres. 25,210.99

Surveys Designated	By Whom Surveyed	Date of Contract	Amount of Surveys Mls	Chs	Lks	When Surveyed	Magnetic Declination
S. & E. Township lines	C. W. Brown	July 23, 1880	12	03	30	Oct. 18, 19, 1880	16° East
Subdivisions	W. C. Sampson	Oct. 27, 1881	60	13	21	May 10-16, 1882	15°56' "
Connections	" " "	" " "		04	96	" " "	
10th Stand. Pl. N.	C. W. Brown	July 23, 1880	5	79	10	August 19, 1880	
8th Guide Mr. W.	" " "	" " "	6	00	00	" " 18, 1880	

The above Map of Township No. 40 North Range No. 64 West of the Sixth Principal Meridian Wyoming Territory is strictly conformable to the field notes of the survey thereof on file in this Office, which have been examined and approved.

Surveyor General's Office,
Cheyenne Wyoming
December 21st 1882

Edw. C. David
Sur. Genl.

A. Gast & Co., St. Louis, Mo.

1072

40 - 64

(10)
Indexed

661

Field Notes Tps. 37-40 N.

69

EXTERIOR LINES.

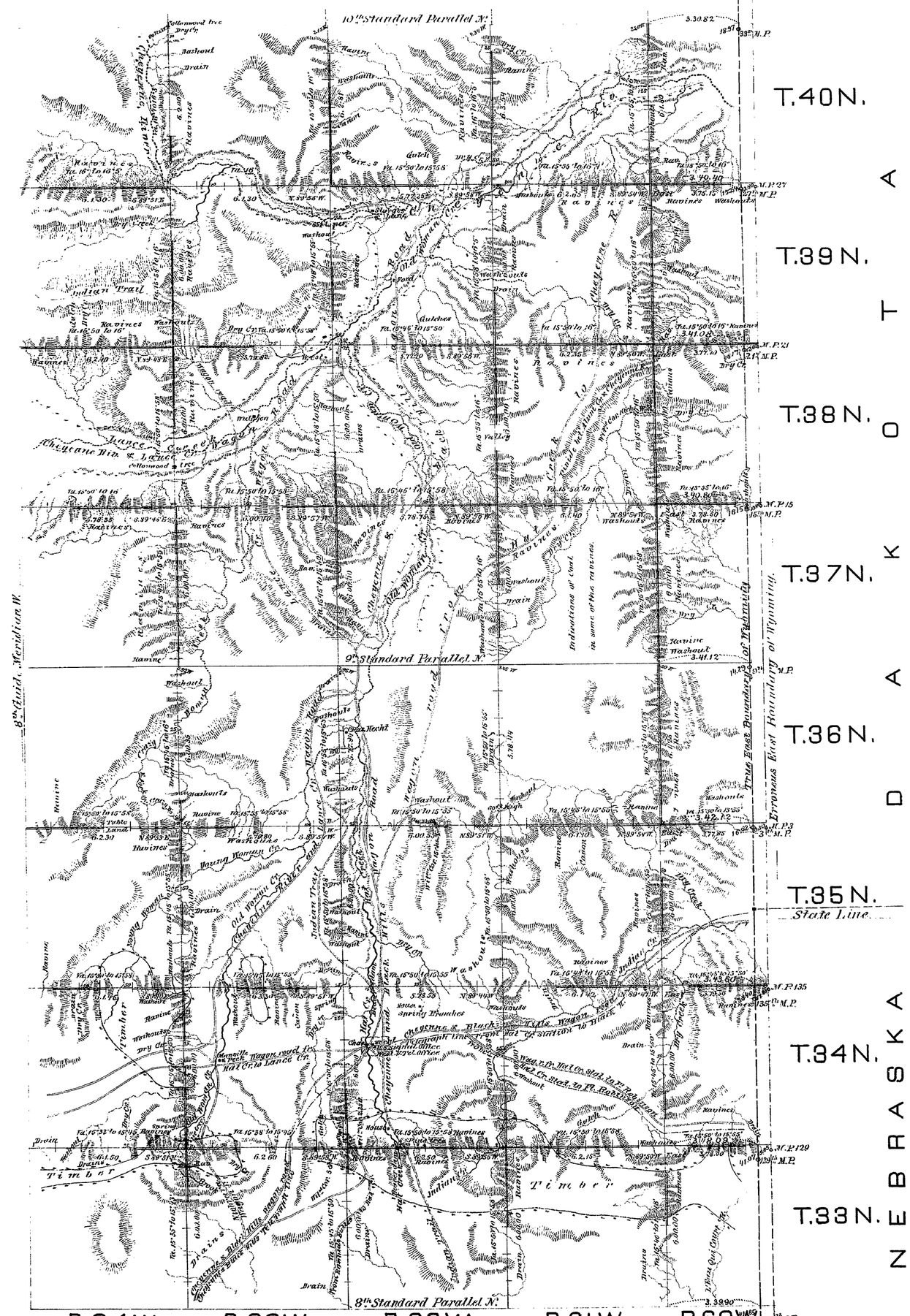

Surveys designated	By whom surveyed	Date of contract	Amount of surveys Mls.	Chs.	Lks.	When surveyed
Township lines	Charles W. Brown	July 23, 1880	360 "	16 "	12 "	October 1880
Connections	" "	" "	1	19 "	31 "	" " "
Corrections in R.60 W. (in red ink.)	Charles W. Brown	May 9, 1881	2	16	91	July 13-14, 1881

I hereby certify that the above diagram of the exterior lines of Townships 38 to 40 North, Ranges 60 to 64 West, of the 6th Prin.l Mer.d in Wyo. Ter. is strictly conformable to the field notes of the survey thereof on file in this Office, which have been examined and approved.

Surveyor General's Office
Cheyenne, Wyo. Dec. 16th 1880

Edw. C. David
Surveyor General.

550

(10) Indexed 660

Click Here for Field Notes

Retracement Notes Tps. 33-36 N.

68

8TH GUIDE MERIDIAN WEST.

From the 8th to the 10th Standard Parallel N. between Ranges 64 & 65 W. of the 6th Pr. Mer.

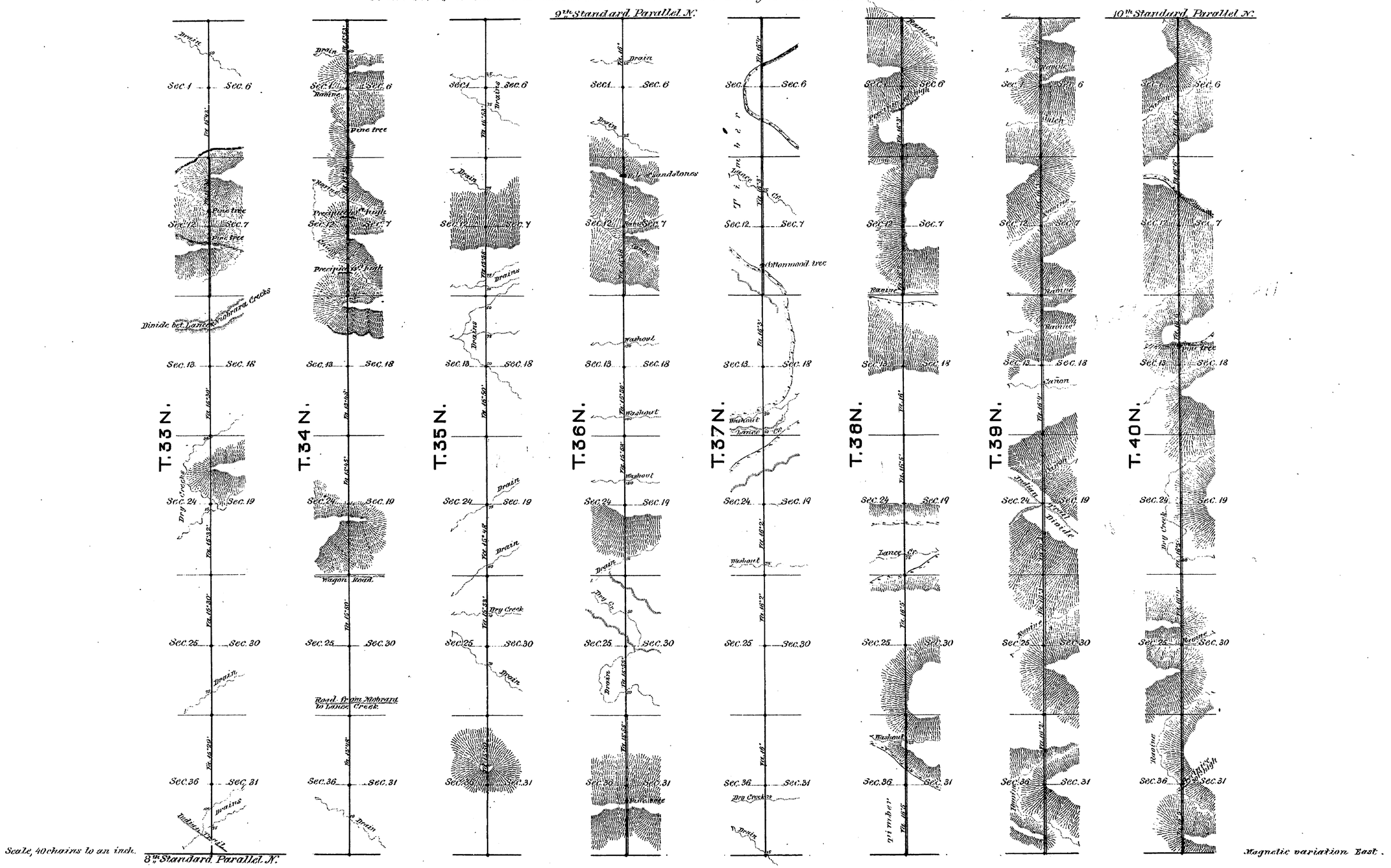

Surveys designated.	By whom, surveyed.	Date of contract.	Amount of surveys. Mls.	Chs.	Lks.	When surveyed.
8th Guide Mer. West	Charles W. Brown.	July 23rd 1880	48	00	00	August 1880

I hereby certify that the above diagram of the 8th Guide Meridian West of the 6th Principal Mer., from the 8th to the 10th Standard Parallel N. in Wyo. Ter. is strictly conformable to the field notes of the survey thereof on file in this office, which have been examined and approved.

Surveyor General's Office
Cheyenne, Wyo. Dec. 16th 1880

Edw. C. David
Surveyor General.