Click Here for Field Notes

(14) 1167 10

# TOWNSHIP No. 41 NORTH, RANGE No. 62 WEST of the 6th Principal MERIDIAN.




Total number of Acres. 23,043.70

| Surveys Designated | By Whom Surveyed | Date of Contract | Amount of Surveys Mls | Chs | Lks | When Surveyed | Magnetic Declination |
|---|---|---|---|---|---|---|---|
| W.E. & N. Township lines | Hanson & Tollman | May 6th 1881 | 14 | 79 | 49 | May 24, 27 & 28, 1881 | 14° 35' East |
| Subdivisions | Hanson & Carson | " " " | 60 | 1 | 60 | Aug 1-6, 1881 | 15° 38' " " |
| Connections | | | | | | | |
| 10th Stand. Par. N. | C. W. Brown | July 23, 1880 | 6 | 0 | 0 | Aug 21st 1880 | |

The above Map of Township No. 41 North of Range No. 62 West of the Sixth Principal Meridian Wyoming Territory is strictly conformable to the field notes of the survey thereof on file in this Office, which have been examined and approved.

Surveyor General's Office,
Cheyenne, Wyoming
August 3rd 1882

Edw. C. Davis
Surv. Gen.

A. Gast & Co., St. Louis, Mo.

846

41 - 62

Click Here for Field Notes

Ret. Field Notes Tps. 41-44 N. and WY. SD. Mile Posts 33-57

Indexed (14) accession No 1223



# EXTERIOR LINES.

Scale, 3 miles to an inch, Magn. Varial. East.

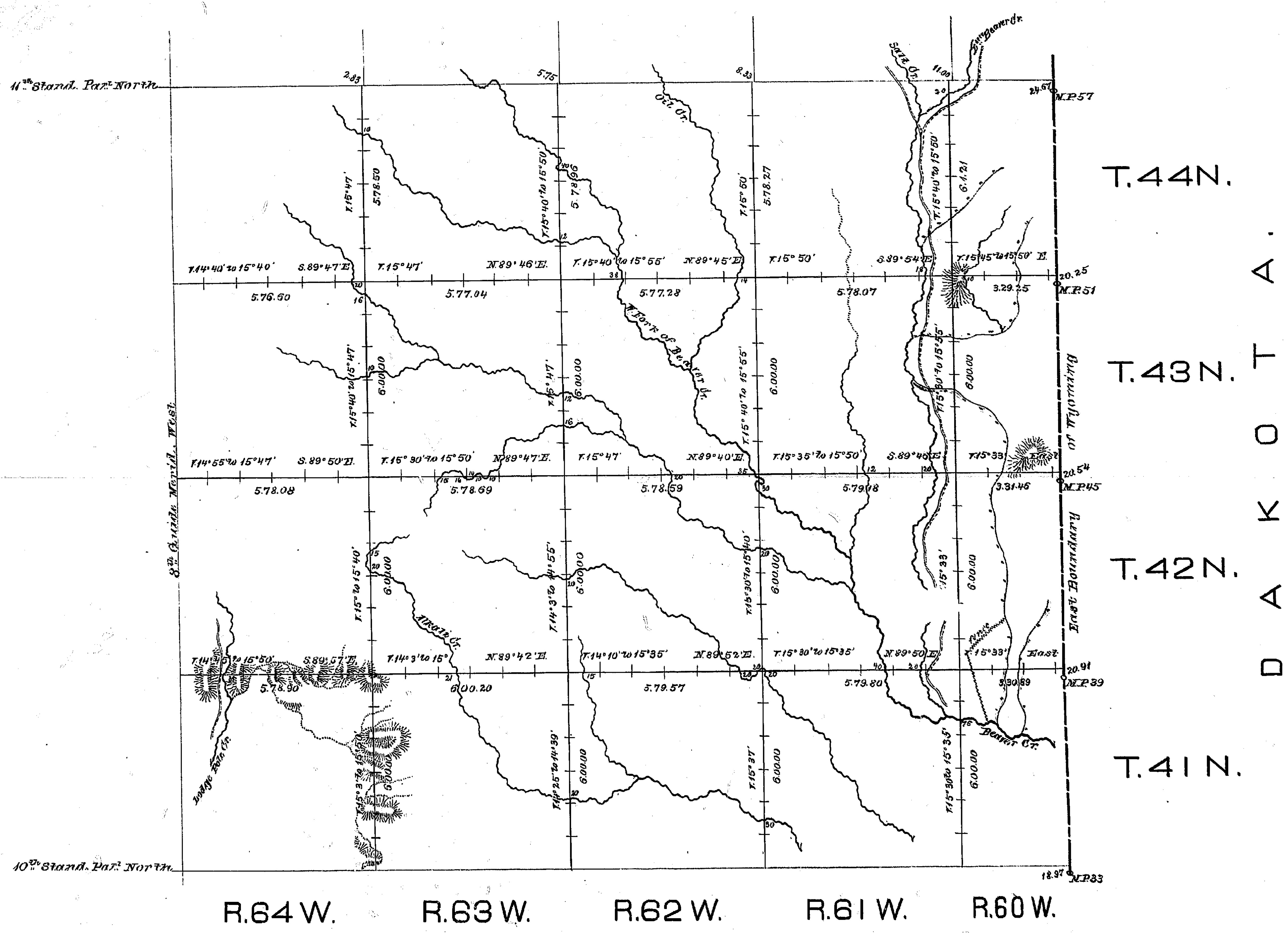


| Surveys Designated. | By whom surveyed. | Date of Contract. | Amount of Surveys mls. | chs. | lks. | When surveyed. |
|---|---|---|---|---|---|---|
| Exterior lines | Hanson & Tollman | May 6, 1881 | 177 | 70 | 54 | May 16 - June 9, 1881 |
| Connections | " " " | " " " | 1 | 9 | 61 | " " " |

895

I hereby certify, that the above diagram of the exterior lines of Townships 41 to 44 N. incl. Ranges 60 to 64 incl. West of the 6th Principal Meridian, Wyoming Territ. is strictly conformable to the field notes of the survey thereof on file in this Office, which have been examined and approved.

Surveyor General's Office.
Cheyenne, Wyo. August 12th 1882.

Edw. C. David
Surveyor General.

(10)

Indexed

662

Click Here for Field Notes

Ret. Field Notes Tps. 41 N., Rs. 60-64 W.

70

# NINTH & TENTH STANDARD PARALLELS NORTH.

From the 8th Guide Meridian West, to the E. Boundary of Wyoming, bet. Tps. 36 & 37, and 40 & 41 North, in Ranges 60 to 64 inclusive, W. of the 6th Principal Meridian.

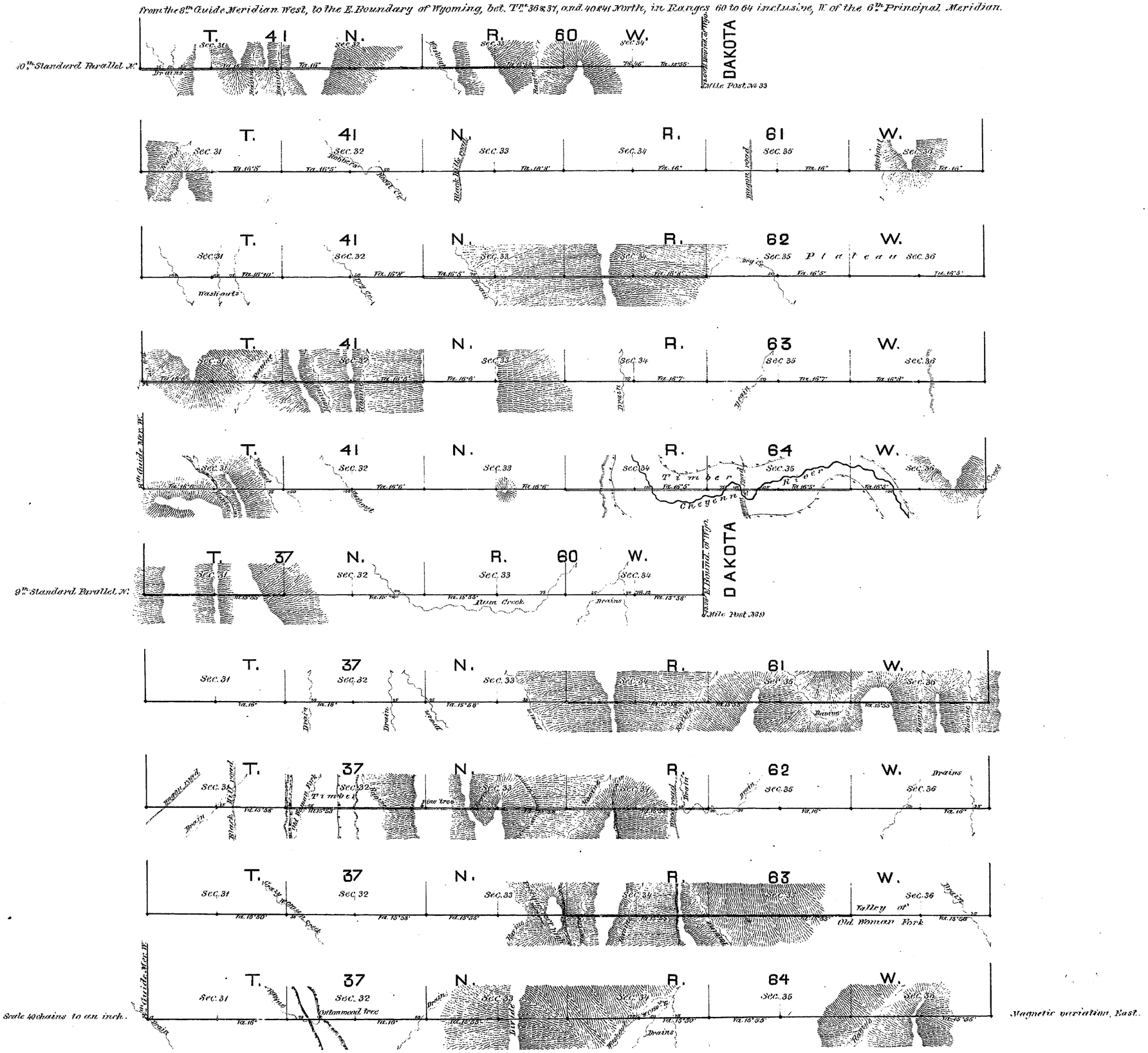


| Surveys designated | By whom surveyed | Date of contract | Amount of surveys Mls. | Chs. | Lks. | When surveyed |
|---|---|---|---|---|---|---|
| 9th & 10th Stand. Par. N. | Charles W. Brown | July 23d 1880 | 55. | 72. | 57. | August 1880 |
| Corrections | " " " | " " " | 0. | 26. | 88. | " " " |

I hereby certify that the above diagram of the 9th & 10th Standard Parallels North, from the 8th Guide Mer. W. to the E. B'd of Wyo., betw. Tps. 36 & 37, and 40 & 41 North, in Rgs. 60 to 64 inclusive, West of the 6th Principal Mer. Wyoming Territory, is strictly conformable to the field notes of the survey thereof, on file in this office, which have been examined and approved.

Surveyor General's Office
Cheyenne, Wyo. Dec. 16th 1880.

Edw. C. David
Surveyor General.