Click Here for Field Notes

(14)

1269

100

TOWNSHIP No. 41 NORTH. RANGE No. 65 WEST of the 6th Principal MERIDIAN.



Total number of Acres 2305.630

Surveys Designated	By Whom Surveyed	Date of Contract	Amount of Surveys Mi.	Ch.	Lk.	When Surveyed	Magnetic Declination
W. & N. Township lines	A. P. Hanson	Octob. 25, 1881	11	79	86	April 10th & 11, 1882	15° 10' East
Subdivisions			60	4	92	May 25 - June 1882	15° 25'
Connections							
10th Stand. Par. N	McCarthy & Moore	February 2, 1881	6	0	0	February 25, 1881	
8th Guide Mer. W	Edw. F. Stahle	August 12, 1880	6	0	0	September 22, 1880	

The above Map of Township No. 41 North of Range No. 65 West of the Sixth Principal Meridian Wyoming Territory is strictly conformable to the field notes of the survey thereof on file in this Office, which have been examined and approved.

Surveyor General's Office,
Cheyenne Wyoming
October 16th 1882

Edw. C. David
Sur. Genl.

A. Gast & Co. St. Louis Mo.

935

41 - 65

(15) Indexed accession no. 1287

Click Here for Field Notes

EXTERIOR LINES.

Scale 3 miles to 1 inch. Mag. Var. East.

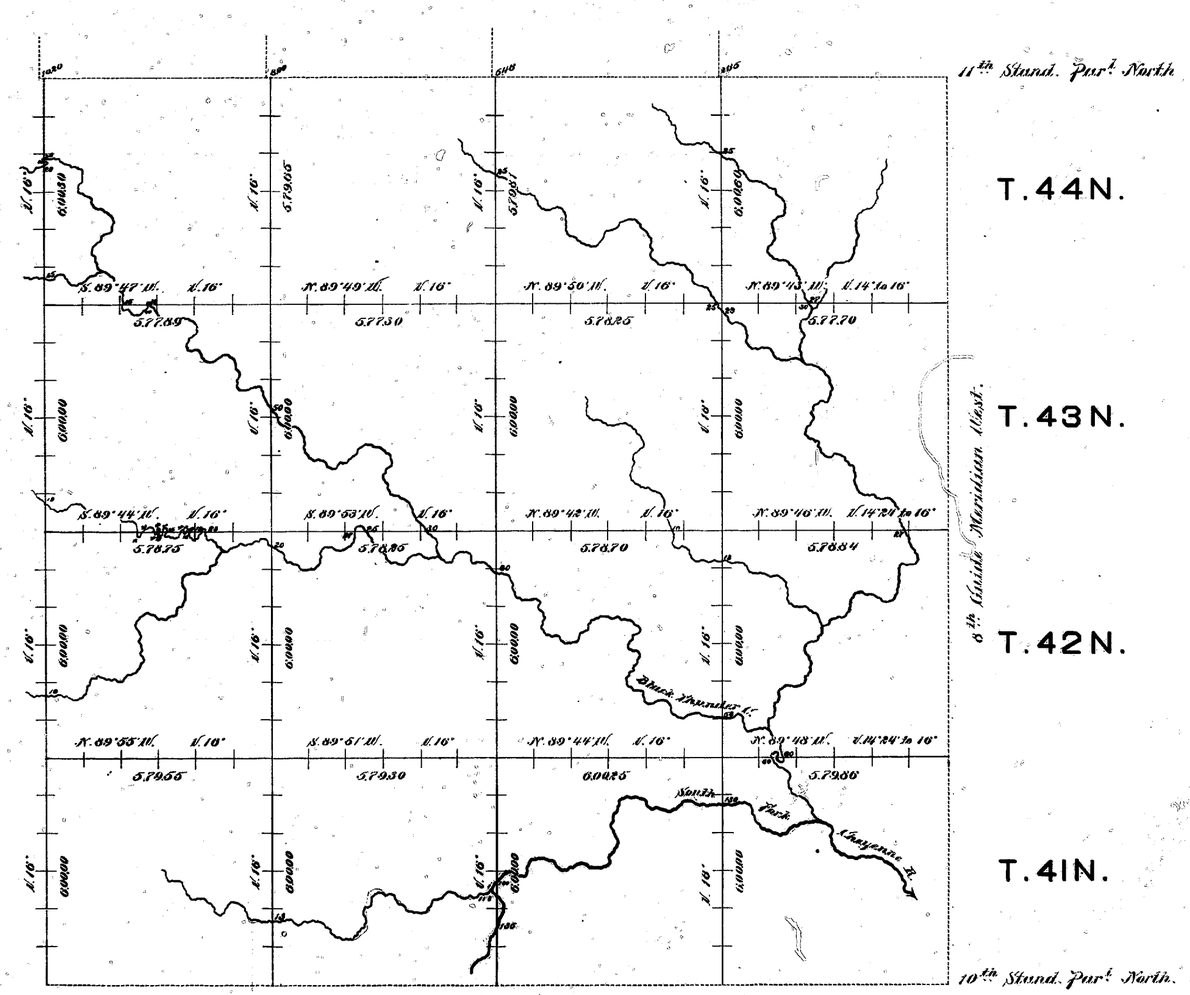

Surveys Designated	By Whom Surveyed	Date of Contract	Amount of Surveys. Mls.	Rds.	Lns.	When Surveyed.
Exterior Lines	H. P. Hunson	Oct. 25, 1881	167	65	0	Apr. 10-May 1, 1882.
Connections	. . .	. . .		20	30/100	. . .

I hereby certify that the above diagram of the Exterior Lines of Townships 41, 42, 43, and 44 North, Ranges 65, 66, 67 and 68 West of the Sixth Principal Meridian, Wyoming Territory, is strictly conformable to the field notes of the survey thereof on file in this Office, which have been examined and approved.

Surveyor Generals Office,
Cheyenne, Wyo. October 16th 1882.

Edw. C. Davis
Surveyor General.

Click Here for Field Notes

10TH STANDARD PARALLEL NORTH

From the 8th to the 10th Guide Meridian West, between Townships 40 & 41 N., Ranges 65 to 80 incl. West of the 6th Prin'l Mer'n Wyo. Terr.

T. 41 N. R. 80 W.



T. 41 N. R. 79 W.

T. 41 N. R. 78 W.



T. 41 N. R. 77 W.

T. 41 N. R. 76 W.

T. 41 N. R. 75 W.

T. 41 N. R. 74 W.

T. 41 N. R. 73 W.

T. 41 N. R. 72 W.

T. 41 N. R. 71 W.

T. 41 N. R. 70 W.

T. 41 N. R. 69 W.



T. 41 N. R. 68 W.

T. 41 N. R. 67 W.

T. 41 N. R. 66 W.

T. 41 N. R. 65 W.

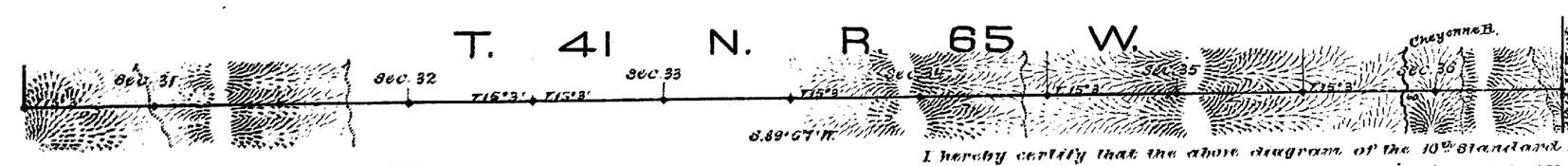

Scale, 40 chs. to an inch.

Magnetic variat. East.

Surveys Designated, By whom surveyed	Date of Contract	Amount of Survey			When surveyed
		chs.	chs.	chs.	
10th Stand. Pl. North, W. Carthy & Moore	February 2nd 1881	96	65	81	Feby. 19 - March 1881
Check Lines					

I hereby certify that the above diagram of the 10th Standard Parallel North, from the 8th to the 10th Guide Mer'n W., betw. T'ps 40 & 41 N., R'g's 65 to 80 incl. West of the 6th Prin'l Mer'n Wyo. Territ. is strictly conformable to the field notes of the survey thereof on file in this Office, which have been examined and approved.

Surveyor General's Office,
Cheyenne, Wyo. July 24th 1882.

Edw. C. Dawes
Surveyor General.

ACCESSION NO. 1113

67

(11)
Indexed
753

Click Here for Field Notes

Ret. Field Notes Tps. 41-44 N.

86.

8TH GUIDE MERIDIAN WEST.

from the 10th to the 12th Standard Parallels North, between Ranges 64 and 65 West of the 6th Pr.l Meridian.



Surveys Designated	By whom surveyed	Date of contract	Amount of surveys			When surveyed
			m.ls.	chs.	lks.	
8th Guide Merd.n West	Edward E. Stabler	August 12, 1880	43	0	0	September 1880.

I hereby certify that the above diagram of the 8th Guide Meridian West, from the 10th to the 12 Standard Parallels North, between Ranges 64 & 65 West of the 6th Principal Meridian, Wyoming Territory, is strictly conformable to the field notes of the survey thereof, on file in this Office, which have been examined and approved.

Surveyor General's Office,
Cheyenne, Wyo. May 17th 1881.

Edw. C. David
"
Surveyor General.