Click Here for Field Notes

Click Here for Field Notes to Private Land Claims

3136 ORIGINAL

(4-675 a)

Accepted August 31, 1920.

Resurvey Township No. 46 North, Range No. 101 West of the Sixth Principal Meridian, Wyoming

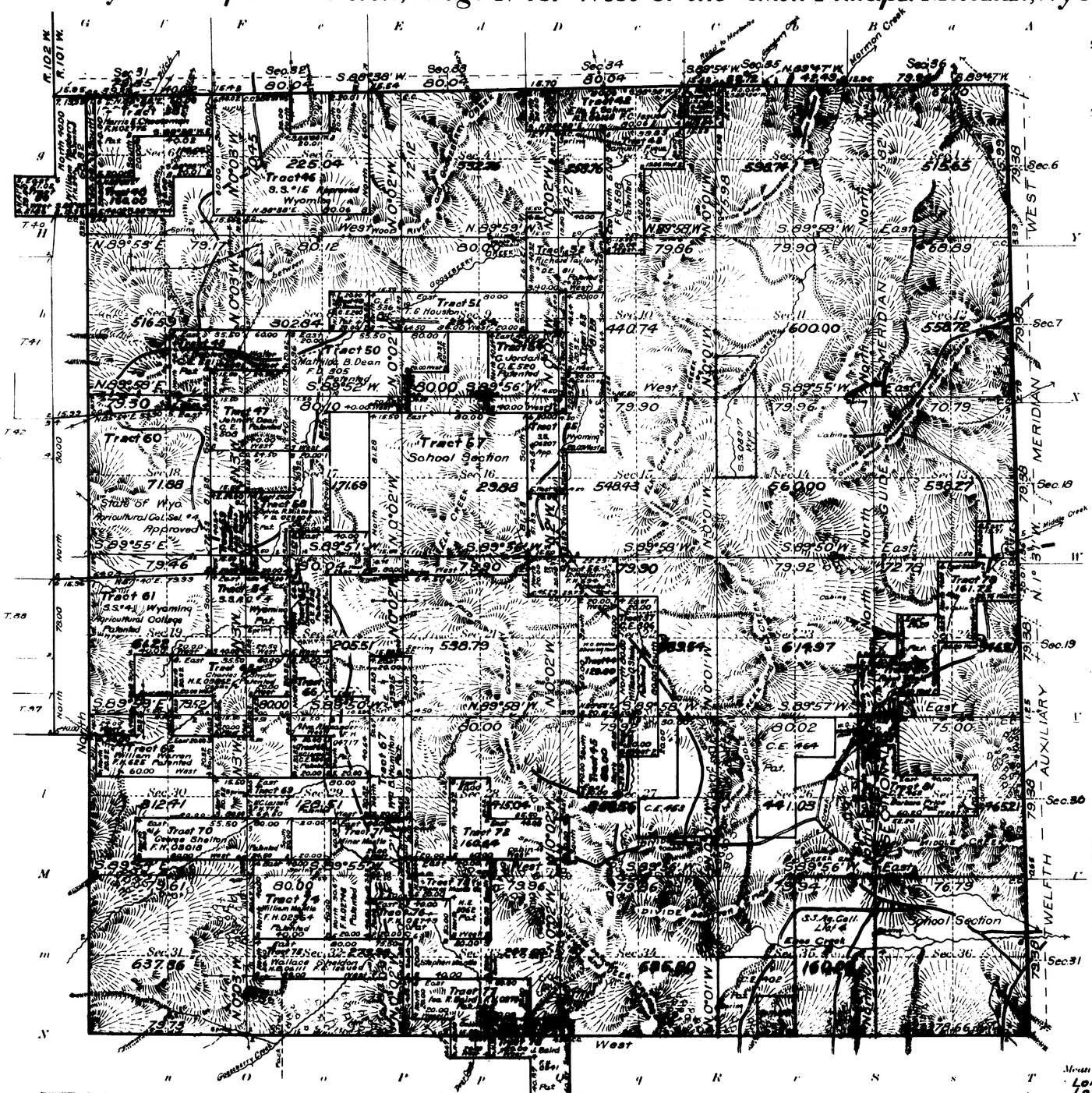

See SUPPLEMENTAL PLAT No. 1, NE Quadrant
" " " " 2, NW "
" " " " 3, SW "
" " " " 4, SE "

See INDEX DIAGRAM

All tract segregations shown hereon and all other claims shown to conform to the lines of the Resurvey, whether by the original or new legal subdivisions, represent the position and form of said tracts under the original description as referred to the original survey, located as such on the ground according to the best available evidence of their true position.

Areas in Acres	
Public Land	13052.95
Indian Reservation	
Indian Allotments	
Mineral Claims	
Water Surface	
Total Area	

Scale 40 Chains to an inch

Mean Magnetic Declination
Longitude 108° 54' W.
Latitude 43° 54' N.

Surveys Designated	By Whom Surveyed	Group No.	Group Date	Amount of Surveys Mls.	chs.	lks.	When Surveyed Begun	Completed
Resurvey Subdivisions	Gonin & Harshbarger	34	March 11, 1916	59	09	25	Sept. 23, 1916	Oct. 11, 1916
Connections	" " "	"	" " "	1	64	65	Sept. 23, 1916	Oct. 18, 1916
Resurvey North Bdy.	" " "	"	" " "	5	65	69	June 8, 1916	June 19, 1916
Resurvey South Bdy.	" " "	"	" " "	5	79	89	Sept. 25, 1916	Oct. 10, 1916
Resurvey West Bdy.	" " "	"	" " "	5	68	88	Oct. 11, 1916	Oct. 18, 1916
Segregated Tracts	A. D. Davis	"	" " "	8	40	08	Sept. 23, 1916	Sept. 23, 1916
		"	" " "	10	40	08	Sept. 23, 1916	Sept. 23, 1916
Connections	" " "	"	" " "		60	60	" "	" " "
Segregated Tracts	Davis and King	"	" " "	69	67	89	Sept. 1917	July 18, 1918
Connections	" " "	"	" " "	9	67	09	" "	" "
Resurvey 18th Bas. Mer. W.	Alexander Douglas	33	Mch. 4, 1915	5	76	28	Oct. 5, 1915	Oct. 6, 1915

Resurvey

The above map of Township No. 46 North Range No. 101 West of the Sixth Principal Meridian Wyoming is strictly conformable to the field notes of the Survey thereof on file in this office, which have been examined and approved

U. S. Surveyor General's Office,
Cheyenne, Wyoming November 25, 1919

Charles L. Decker
Surveyor General.

Transcribed

46-101

3137 ORIGINAL

Accepted August 31, 1920.

Supplemental Plat No 1

Resurvey Township No 46 North, Range No 101 West of the Sixth Principal Meridian, Wyoming

Scale: 20 Chains to 1 Inch

NE ¼

Sec's 1,2,3,10,11,12,13,14,15

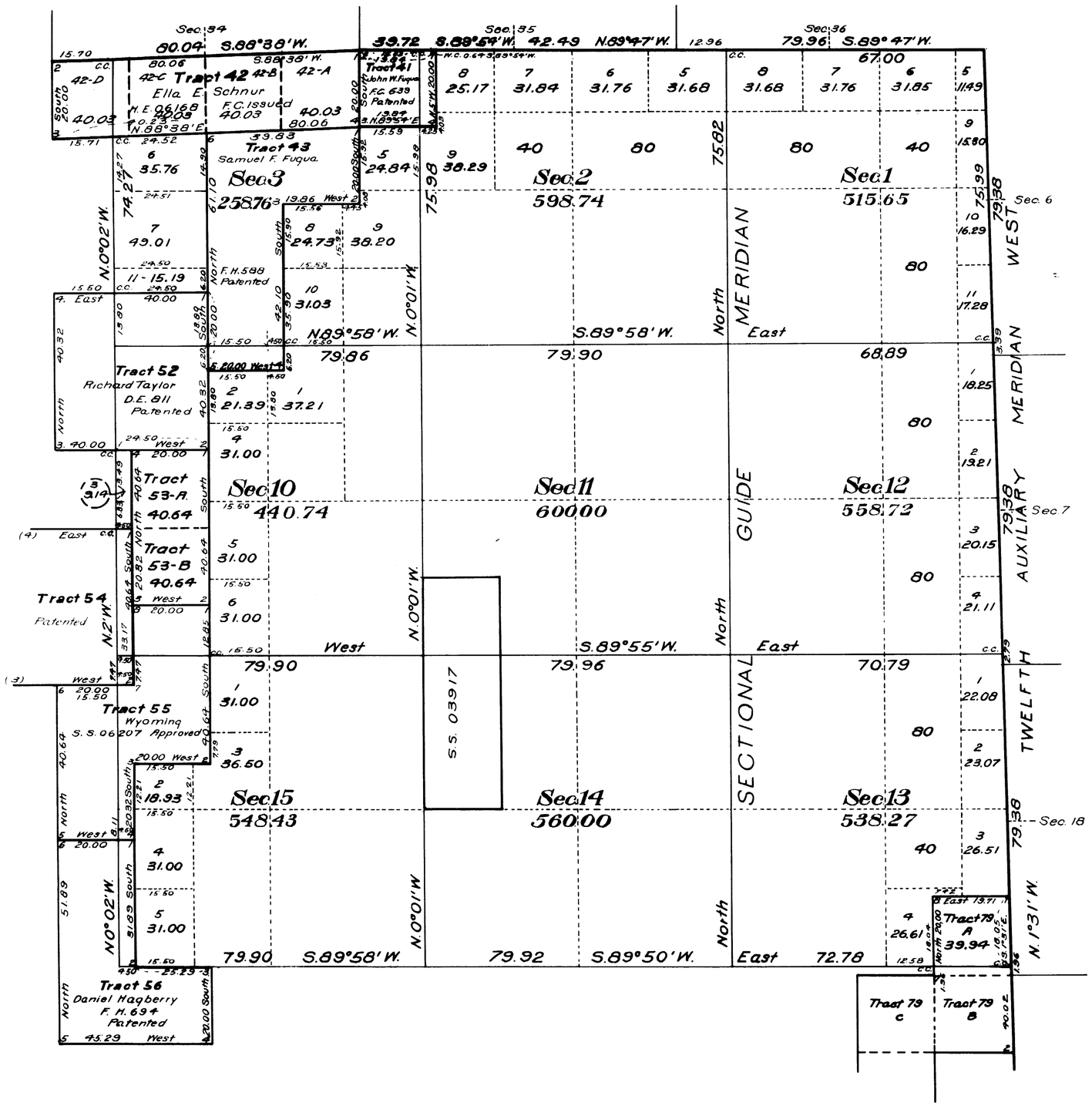

This Supplemental Plat No. 1, Resurvey of the NE Quadrant, Township No. 46 North, Range No. 101 West of the Sixth Principal Meridian, Wyoming, is strictly conformable to the field notes of the resurvey thereof on file in this office, which have been examined and approved.

U. S. Surveyor General's Office
Cheyenne, Wyoming.
November 25,

Charles J. Decker
U. S. Surveyor General.

1977 B

46-101

accession no 3140 ORIGINAL

Accepted August 31, 1920.

Supplemental Plat No 4

Resurvey Township No 46 North, Range No 101 West of the Sixth Principal Meridian, Wyoming

Scale: 20 Chains to 1 Inch

SE 1/4

Sec's 22, 23, 24, 25, 26, 27, 34, 35, 36

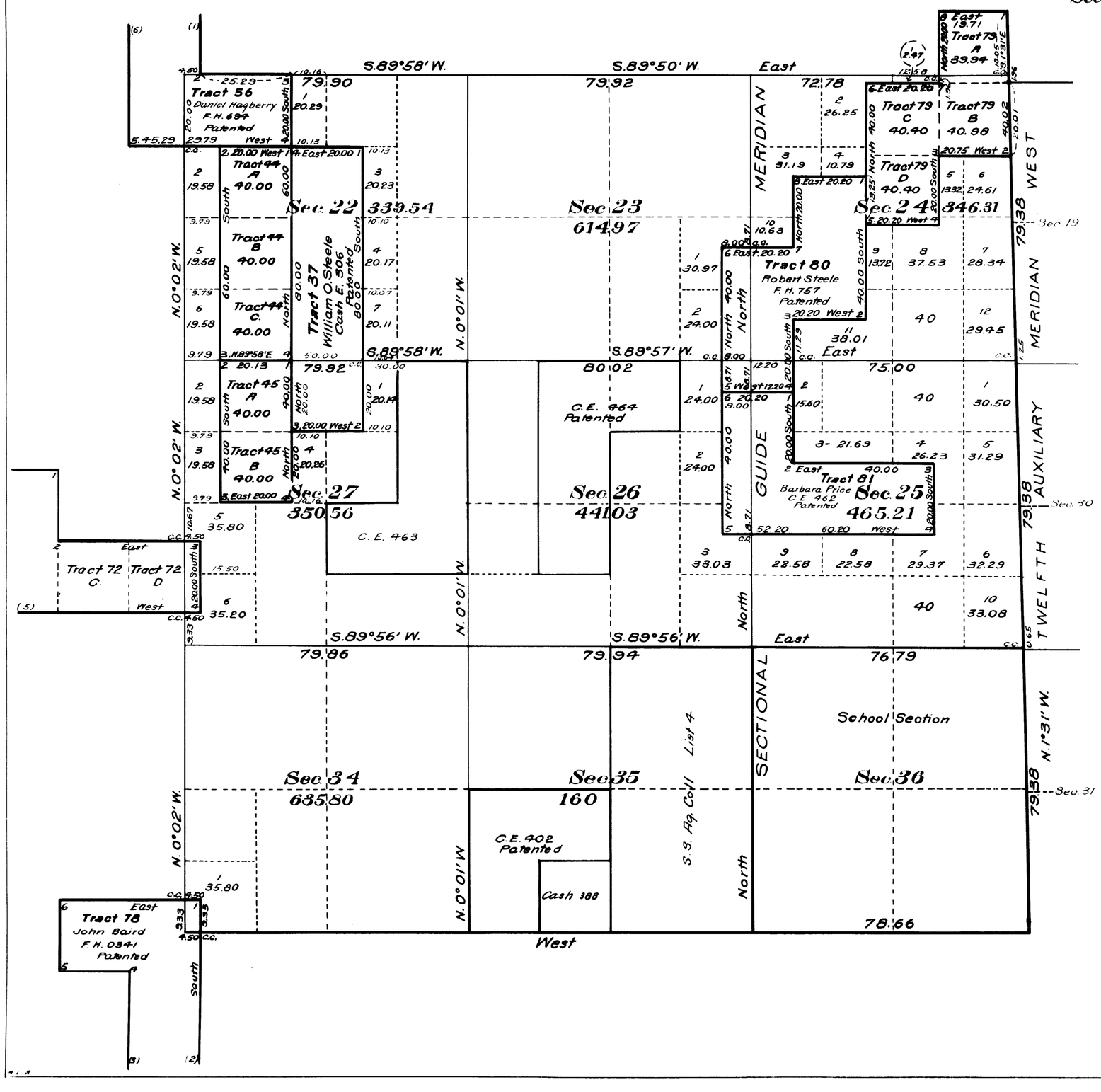

This SUPPLEMENTAL PLAT No. 4, Resurvey of the SE Quadrant, Township No. 46 North, Range No. 101 West of the Sixth Principal Meridian, Wyoming, is strictly conformable to the field notes of the resurvey thereof on file in this office, which have been examined and approved.

U.S. Surveyor General's Office
Cheyenne, Wyoming.
November 25,

Charles L. Decker
Surveyor General.

1977 8

46-101

Accepted August 31, 1920.

Supplemental Plat No. 3

Resurvey Township No. 46 North, Range No. 101 West of the Sixth Principal Meridian, Wyoming

Scale: 20 Chains to 1 Inch

SW¼
Sec's 19, 20, 21, 28, 29, 30, 31, 32, 33

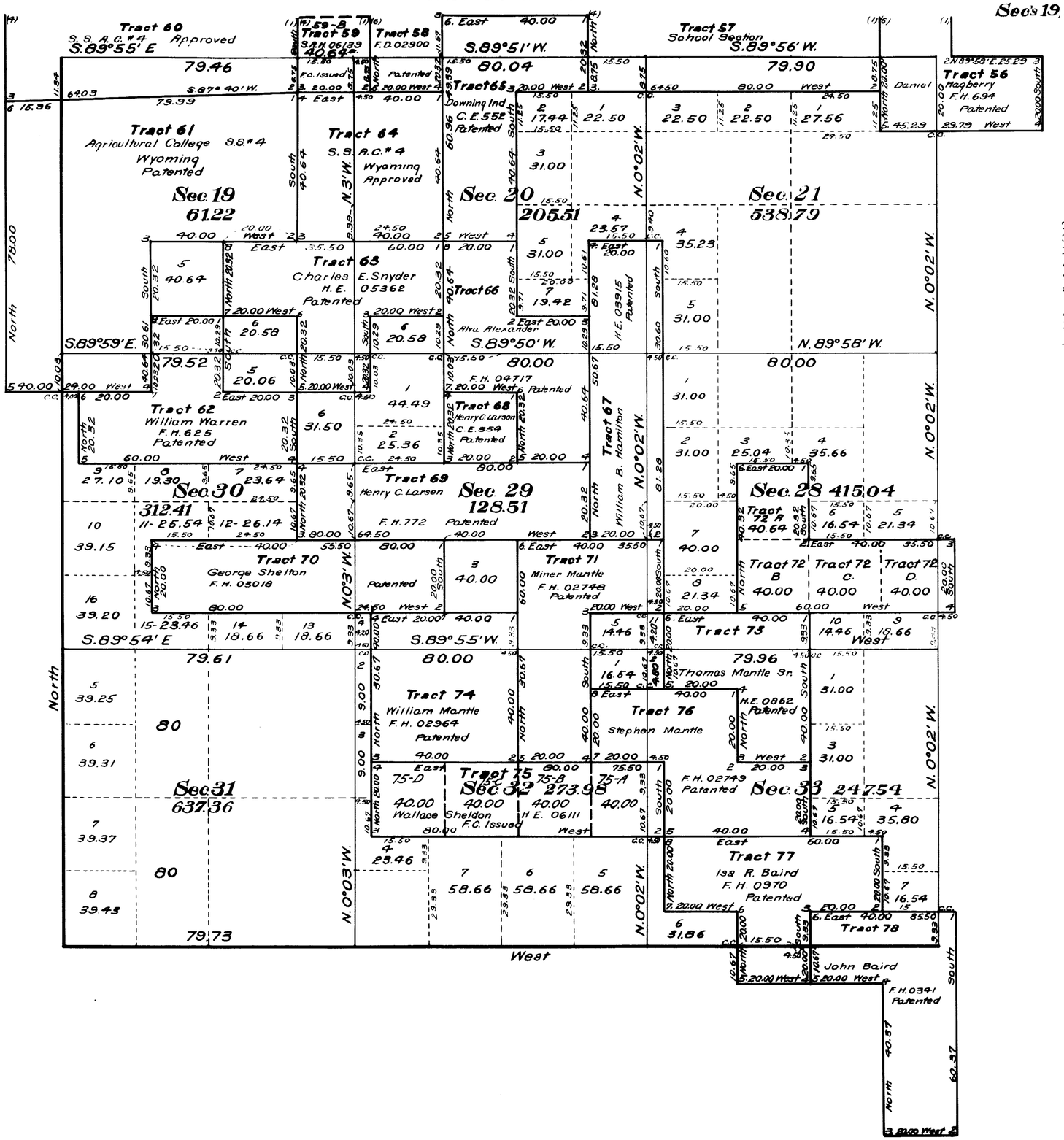

This SUPPLEMENTAL PLAT of the Resurvey of the SW Quadrant, Township No. 46 North, Range No. 101 West of the Sixth Principal Meridian, Wyoming is strictly conformable to the field notes of the resurvey thereof on file in this office, which have been examined and approved.

J. H. Surveyor General's Office
Cheyenne, Wyoming.
November 25, [illegible]

Charles J. Decker
Surveyor General.

3138 ORIGINAL

Accepted August 31, 1920.

Supplemental Plat No 2

Resurvey Township No 46 North, Range No 101 West of the Sixth Principal Meridian, Wyoming

Scale: 20 Chains to 1 Inch

NW 1/4

Sec's 4, 5, 6, 7, 8, 9, 16, 17, 18

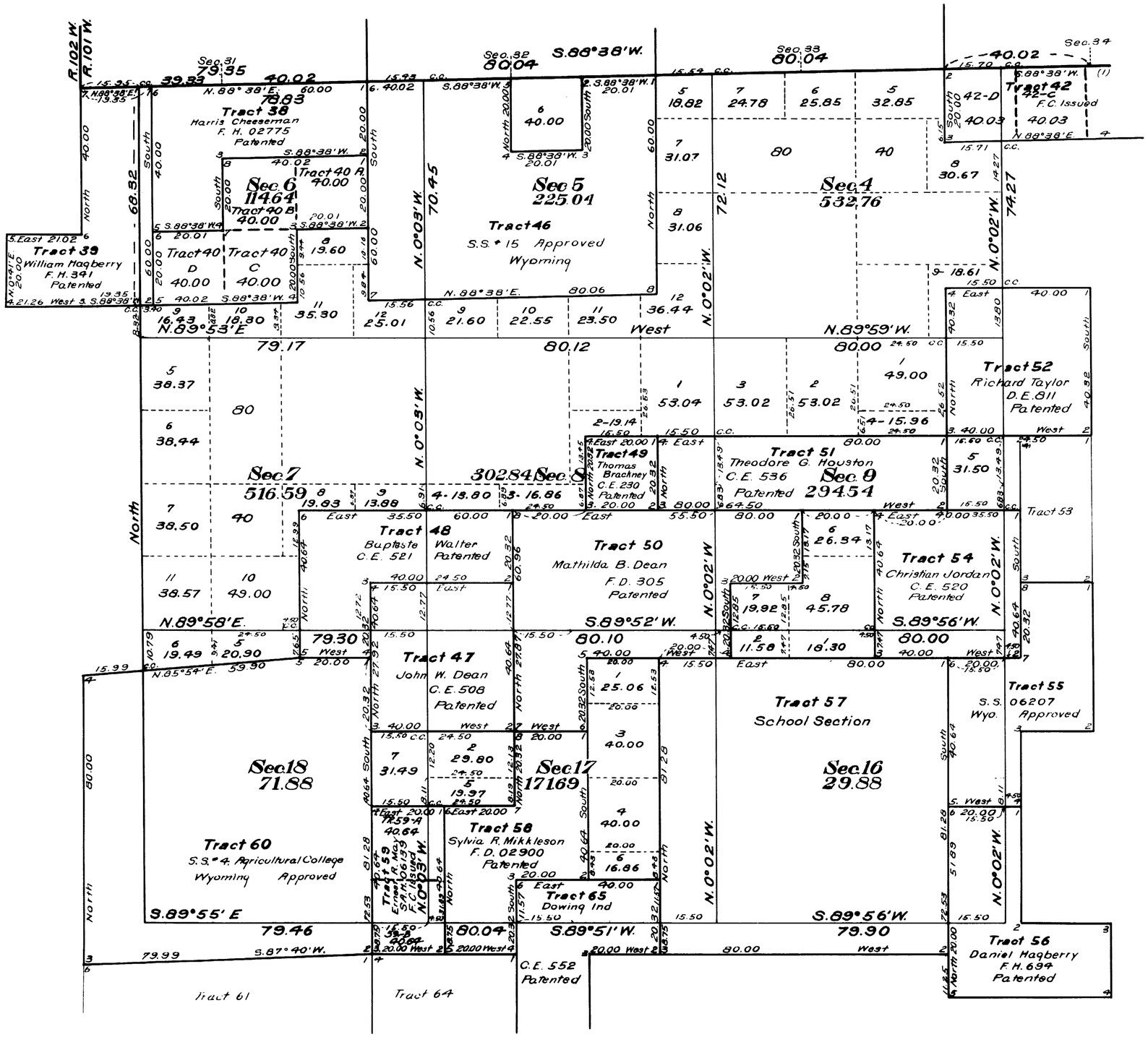

This Supplemental Plat No. 2, Resurvey of NW Quadrant, Township No. 46 North, Range No. 101 West of the Sixth Principal Meridian, Wyoming, is strictly conformable to the field notes of the resurvey thereof on file in this office, which have been examined and approved.

U.S. Surveyor General's Office
Cheyenne, Wyoming
November 25, 1919

Charles L. Decker
Surveyor General

1977-C

46-101

Accepted August 31, 1920.

Index to Segregated Tracts

Resurvey Township No. 46 North Range No. 101 West of the Sixth Principal Meridian Wyoming

Group No. 34

Resurvey	Original Survey							
Tract No.	T.	R.	Sec.	Subdivisions	Entry Kind	Entry Number	Status in Land Office	Entryman
37	46	101	22	SW¼ NE¼, W½ SE¼				
	"	"	27	NW¼ NE¼	C.E	306	Patented	William O. Steele
38	"	"	6	Lots 1, 2, 3, SE¼ NW¼	F.H.	02775	Patented	Harris E. Cheeseman
39	"	"	6	Lots 4, 5, 6				
	46	102	1	NE¼ SE¼	F.H.	341	Patented	William Hagberry
40	46	101	6	S½ NE¼, NE¼ SW¼, NW¼ SE¼	H.E	04223	Cancelled	Sanford R. Idell
41	"	"	2	Lot 4	D.E.	639	Patented	John W. Fuqua
42	"	"	3	Lots 1, 2, 3, 4	H.E	06168	F.C. Issued	Ella E. Schnur
43	"	"	3	S½ NE¼, W½ SE¼	F.H.	588	Patented	Samuel F. Fuqua
44	"	"	22	SE¼ NW¼, E½ SW¼	S.S.	06473	Intact	Wyoming
45	"	"	27	E½ NW¼	S.S.	06475	Intact	Wyoming
46	"	"	5	Lots 1, 3, 4, S½ N½, N½ S½	S.S.	15	Approved	Wyoming
47	"	"	8	S½ SW¼				
	"	"	17	N½ NW¼	C.E	508	Patented	John W. Dean
48	"	"	7	E½ SE¼				
	"	"	8	N½ SW¼	C.E.	521	Patented	Baptesta Walter
49	"	"	8	SE¼ NE¼	C.E.	230	Patented	Thomas Brackney
50	"	"	8	SE¼				
	"	"	9	W½ SW¼, NE¼ SW¼				
	"	"	17	NW¼ NE¼	F.D.	305	Patented	Mathilda B. Dean
51	"	"	9	S½ NW¼, S½ NE¼	C.E	536	Patented	Theodore G. Houston
52	"	"	3	S½ SW¼				
	"	"	10	N½ NW¼	D.E	811	Patented	Richard Taylor
53	"	"	10	SE¼ NW¼, NE¼ SW¼	S.S.	01785	Intact	Wyoming
54	"	"	9	E½ SE¼				
	"	"	10	W½ SW¼	C.E.	520	Patented	Christian Jordan
55	"	"	10	SE¼ SW¼				
	"	"	15	N½ NW¼, SW¼ NW¼	S.S.	06207	Approved	Wyoming
56	"	"	15	W½ SW¼				
	"	"	22	N½ NW¼	F.H.	694	Patented	Daniel Hagberry
57	"	"	16	All	School Section		Approved	Wyoming
58	"	"	17	SW¼ NE¼, NW¼ SE¼, E½ SW¼	F.D	02900	Patented	Sylvia R. Mikkleson
59	"	"	17	W½ SW¼	S.R.H.	06139	F.C. Issued	Ernest R. May
60	"	"	18	All	S.S.	4	Approved	Wyoming
61	"	"	19	Lots 1, 2, 3, 4, E½ W½, NE¼	S.S.	4	Approved	Wyoming

Resurvey	Original Survey							
Tract No.	T.	R.	Sec.	Subdivisions	Entry Kind	Entry Number	Status in Land Office	Entryman
62	46	101	19	SW¼ SE¼				
	"	"	30	N½ NE¼, NE¼ NW¼	F.H.	625	Patented	William Warren
63	"	"	19	NE¼ SE¼				
	"	"	20	N½ SW¼, SW¼ SW¼	H.E	05362	Patented	Charles E. Snyder
64	"	"	20	NW¼	S.S.	4	Approved	Wyoming
65	"	"	17	S½ SE¼				
	"	"	20	W½ NE¼	C.E	552	Patented	Downing Ind
66	"	"	20	NW¼ SE¼, S½ SE¼				
	"	"	29	NE¼ NE¼	F.H.	04717	Patented	Alva Alexander
67	"	"	21	W½ SW¼				
	"	"	28	W½ NW¼	H.E	03915	Patented	William B. Hamilton
68	"	"	29	NW¼ NE¼	C.E	354	Patented	Henry C. Larson
69	"	"	29	S½ NE¼, S½ NW¼	F.H.	772	Patented	Henry C. Larson
70	"	"	29	N½ SW¼				
	"	"	30	N½ SE¼	F.H.	03018	Patented	George Shelton
71	"	"	28	NW¼ SW¼				
	"	"	29	E½ SE¼				
	"	"	32	NE¼ NE¼	F.H	02748	Patented	Miner Mantle
72	"	"	27	NW¼ SW¼				
	"	"	28	SW¼ NE¼, N½ SE¼	S.S.	03917	Intact	Wyoming
73	"	"	28	SW¼ SE¼, SE¼ SW¼				
	"	"	33	NW¼ NE¼	H.E	0862	Patented	Thomas Mantle Sr.
74	"	"	29	SW¼ SE¼, SE¼ SW¼				
	"	"	32	NW¼ NE¼, NE¼ NW¼	F.H.	02964	Patented	William Mantle
75	"	"	32	S½ NE¼, SE¼ NW¼				
	"	"	33	SW¼ NW¼	H.E.	06111	F.C. Issued	Wallace Sheldon
76	"	"	33	N½ NW¼, SE¼ NW¼, SW¼ NE¼	F.H.	02749	Patented	Stephen Mantle
77	"	"	33	N½ SE¼, SW¼ SE¼, NE¼ SW¼	F.H.	0970	Patented	Isa R. Baird
78	"	"	33	SE¼ SE¼				
	"	"	34	SW¼ SW¼				
	45	101	3	Lot 4, SW¼ NW¼	F.H.	0341	Patented	John Baird
79	46	101	13	SE¼ SE¼				
	"	"	24	N½ NE¼, SW¼ NE¼	H.E	06131	Intact	Murdo Kenneth McDonald
80	"	"	24	SE¼ NW¼, N½ SW¼, SW¼ SW¼	F.H.	757	Patented	Robert Steele
81	"	"	25	NW¼ NW¼, S½ NW¼, SW¼ NE¼	C.E.	462	Patented	Barbara Price

Claim Conforming to the lines of the Resurvey with Changed Description										
Description by Resurvey				Description by Original Survey						
T.	R.	Sec.	Subdivisions	T.	R.	Sec.	Subdivisions	Entry Kind	Entry Number	Status in Land Office	Entryman
46	101	11	SW¼ SW¼	46	101	11	SE¼ SW¼				
		14	W½ NW¼			14	E½ NW¼	S.S.	03917	Approved	Wyoming

This INDEX DIAGRAM of segregated tracts created in the Resurvey of Township 46 North, Range 101 West is prepared to accompany the plats of the resurvey and is hereby approved.

U.S. Surveyor General's Office
Cheyenne, Wyoming.
November 25, 1919

Charles J. Decker
Surveyor General.

ALR

JGS

46-101

1977

(25)

Click Here for Field Notes

accession no 3135

36

TOWNSHIP No 46 NORTH. RANGE No 101 WEST of the 6th Principal MERIDIAN.

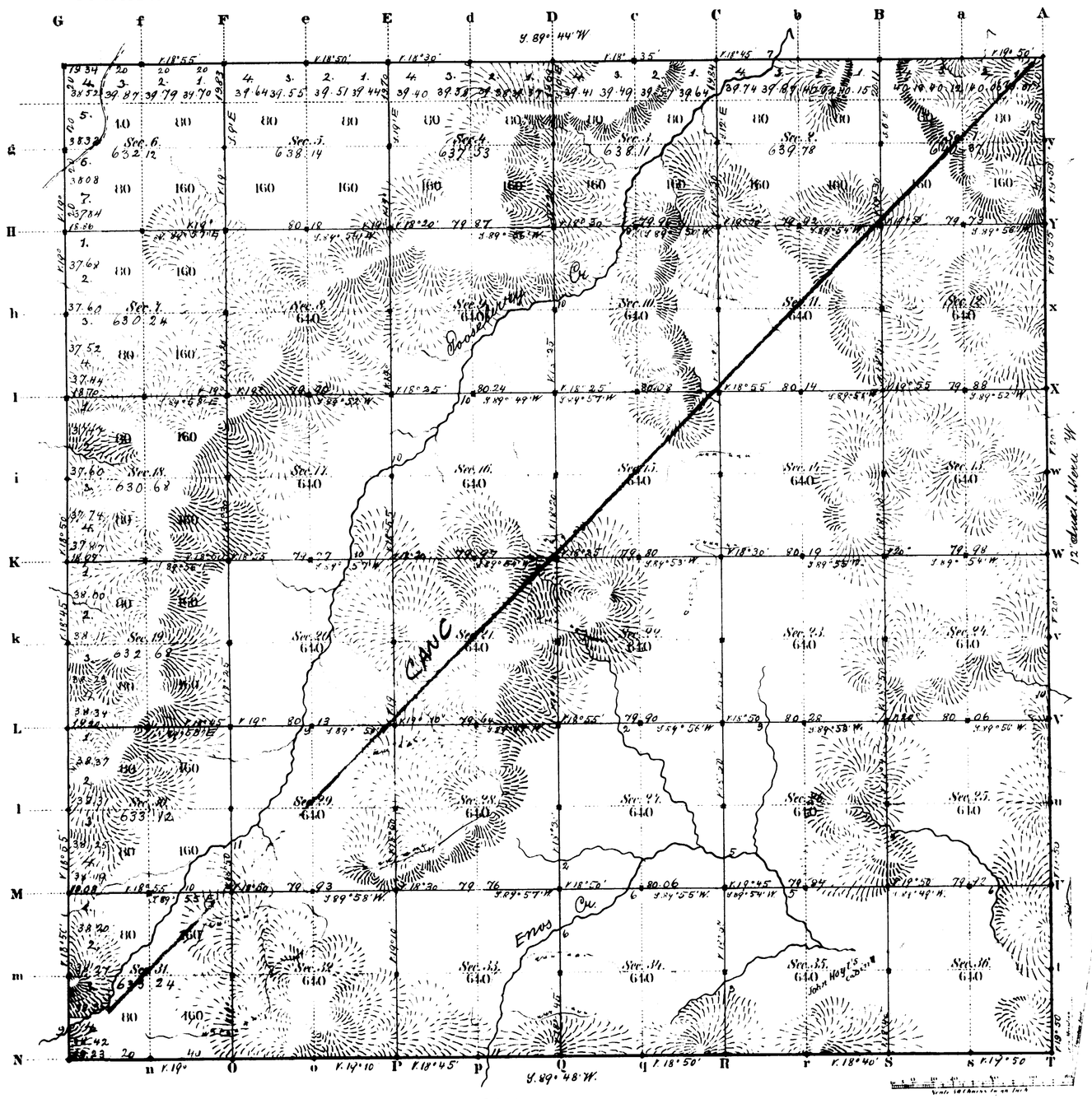

Total number of Acres 22956.01

Surveys Designated	By Whom Surveyed	Date of Contract	Amount of Surveys Miles	Chains	Links	When Surveyed	Magnetic Declination
S.W. N Township lines	E. A. Storey	July 10. 1882	17	78	57	March 6. 7. 1883	18° 40' East
Subdivisions	" "	" "	59	73	11	April 30 May 5, 1883	18° 30' " "
Connections							
40° Par. N. of	"	" "	6	"	"	Aug. 12	

The above Map of Township No 46 North Range No 101 West of the Sixth Principal Meridian Wyoming Territory is strictly conformable to the field notes of the survey thereof on file in this Office, which have been examined and approved.

Surveyor Generals Office,
Cheyenne Wyoming
February 8th 1884

Edw. C. Darling
Surv. Gen.

A. Gast & Co. St Louis Mo.

1977

Vol C
16-101

(25)

3163

50

12TH AUXILIARY MERIDIAN WEST.

On Tps. 45 to 48 N. inclusive Betw. Rgs. 100 & 101 W. of the 6th Prin. Mer. U. S.

Magnetic Variation 15° East. Scale 40 Chs. to 1 in.

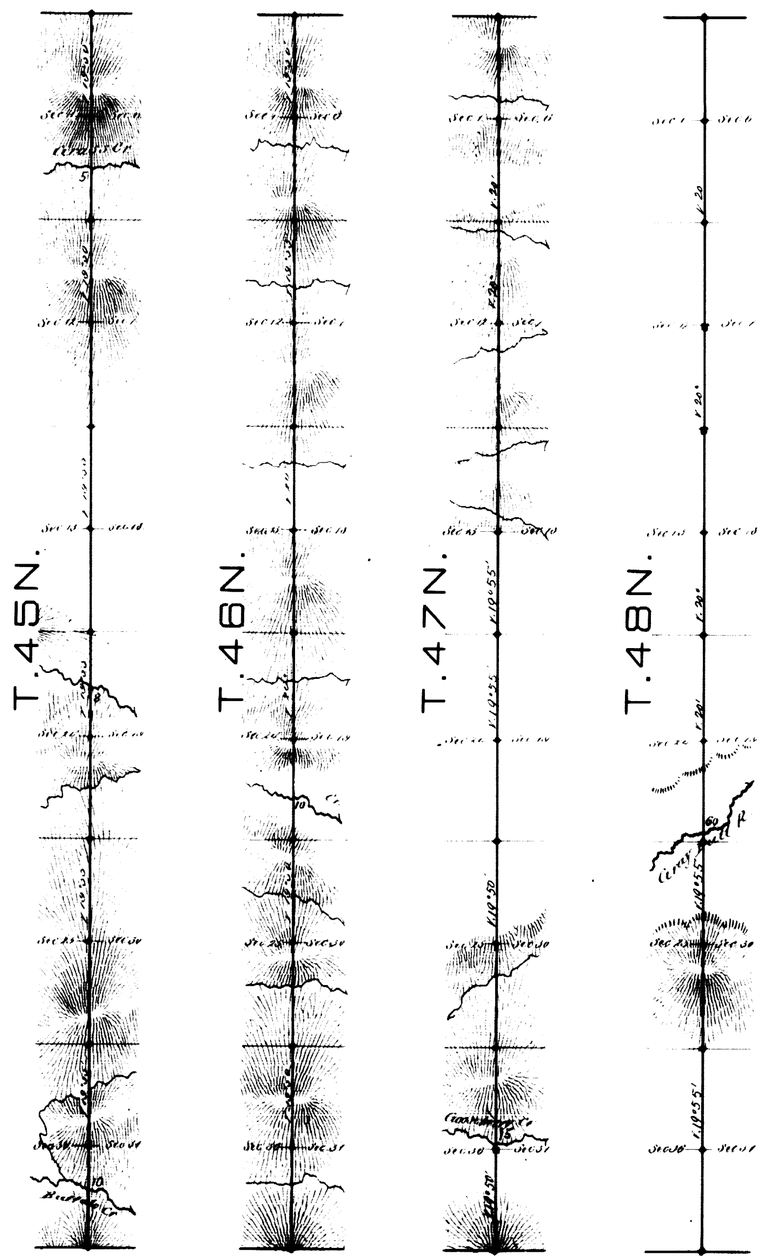

The above map of the 12th Auxiliary Meridian West in Tps. 45 to 48 N. inclusive between Rgs. 100 & 101 West of the 6th Principal Meridian Wyo. Ter. is strictly conformable to the field notes of the survey thereof on file in this office which have been examined and approved.

Surveyor General's Office
Cheyenne Wyoming
February 8th 1884

Edw. E. Dazey
Surveyor General

Surveys Designated	By Whom Surveyed	Date of Contract	Amount of Surveys Miles	Chs.	Links	When Surveyed
12th Auxil Mer W	Chas. H. Honey	July 10 1882	24	00	00	Aug 10 to 14, 1882

1991

(25) Indexed

3067

EXTERIOR LINES.

Scale 3 miles to 1 inch; Magnetic Var. East.

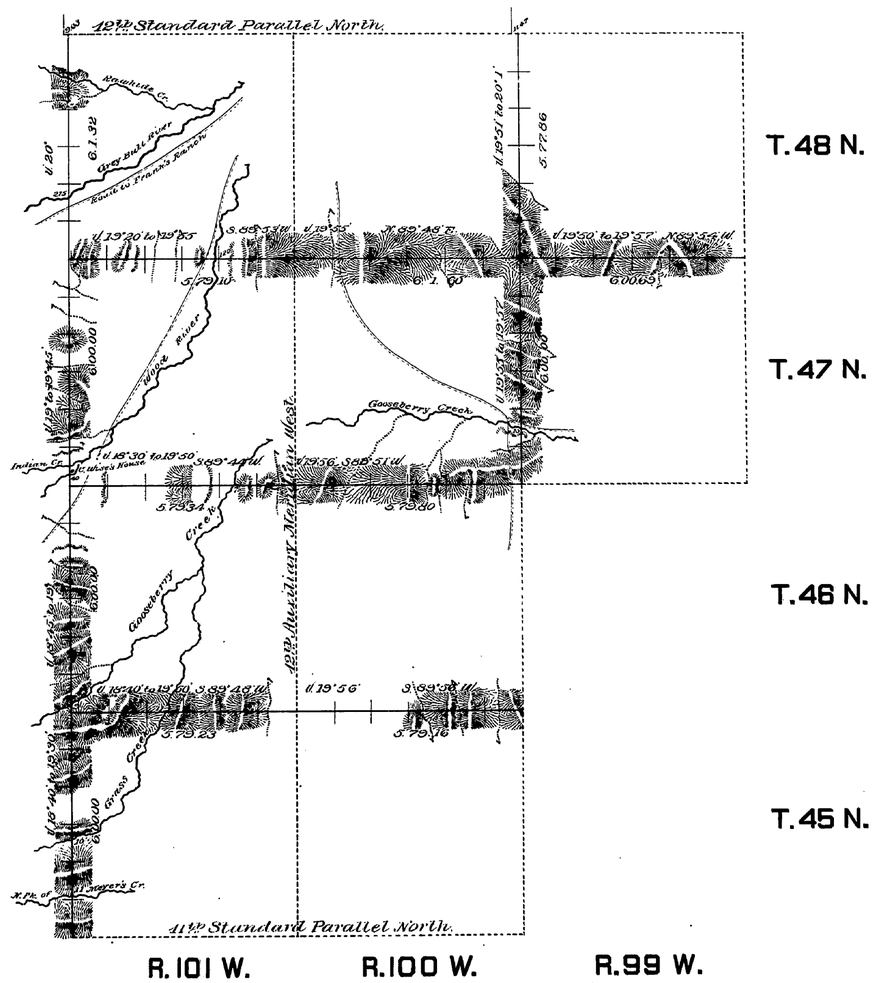

Surveys Designated.	By Whom Surveyed.	Date of Contract.	Amount of Surveys. Mls.	Chs.	Lks.	When Surveyed.
Exterior lines	C. A. Honey	July 10, 1882	77	78	10	March 3-14, 1883
Connections	" " "	" " "		21	10	" " "

I hereby certify that the above diagram of the Exterior lines of Tps. 47 & 48 North R. 99 W. and Tps. 45, 46, 47 & 48 N. R's. 100 & 101 W. of the 6th Principal Meridian - Wyoming Territory, is strictly conformable to the field notes of the Survey thereof on file in this Office, which have been examined and approved.

Surveyor General's Office,
Cheyenne, Wyoming,
February 8th 1884

Edw. C. Dawes
Surveyor General.

1957