Click Here for Field Notes

Accession No. 3245

TOWNSHIP No. 46 NORTH. RANGE No. 103 WEST of the 6th Principal MERIDIAN.

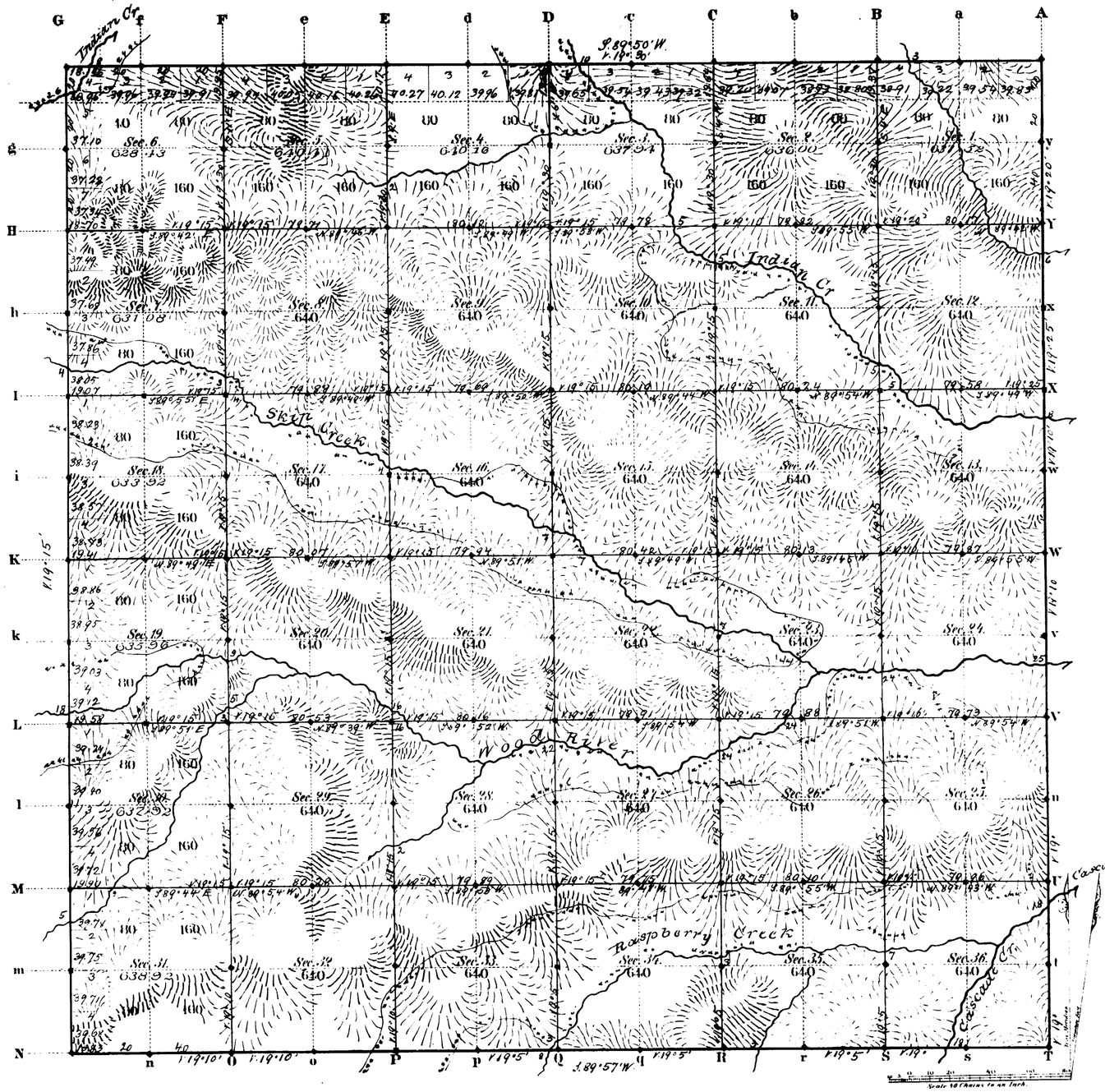

Total number of Acres. 22908.26

Surveys Designated	By Whom Surveyed	Date of Contract	Amount of Surveys Mi.	Ch.	Lks.	When Surveyed	Magnetic Declination	
Township lines	A. G. Burcham	July 10, 1882	23	78	29	March 13, 22, 24, 26, 1883	19° 18'	East
Subdivisions	" "	" "	59	73	65	May 14-19, 1883	19° 15'	" "
Connections								

The above Map of Township No. 46 North Range No. 103 West of the Sixth Principal Meridian Wyoming Territory is strictly conformable to the field notes of the survey thereof on file in this Office, which have been examined and approved

Surveyor Generals Office,
Cheyenne Wyoming
February 23rd 1884

Edwd. C. Dawes
Surv. Gen.l

A. Gast & Co. St. Louis Mo.

2012

46-103

(25)
Indexed

3253

82

EXTERIOR LINES.

Scale 3 miles to 1 inch Magnetic Variation, East.

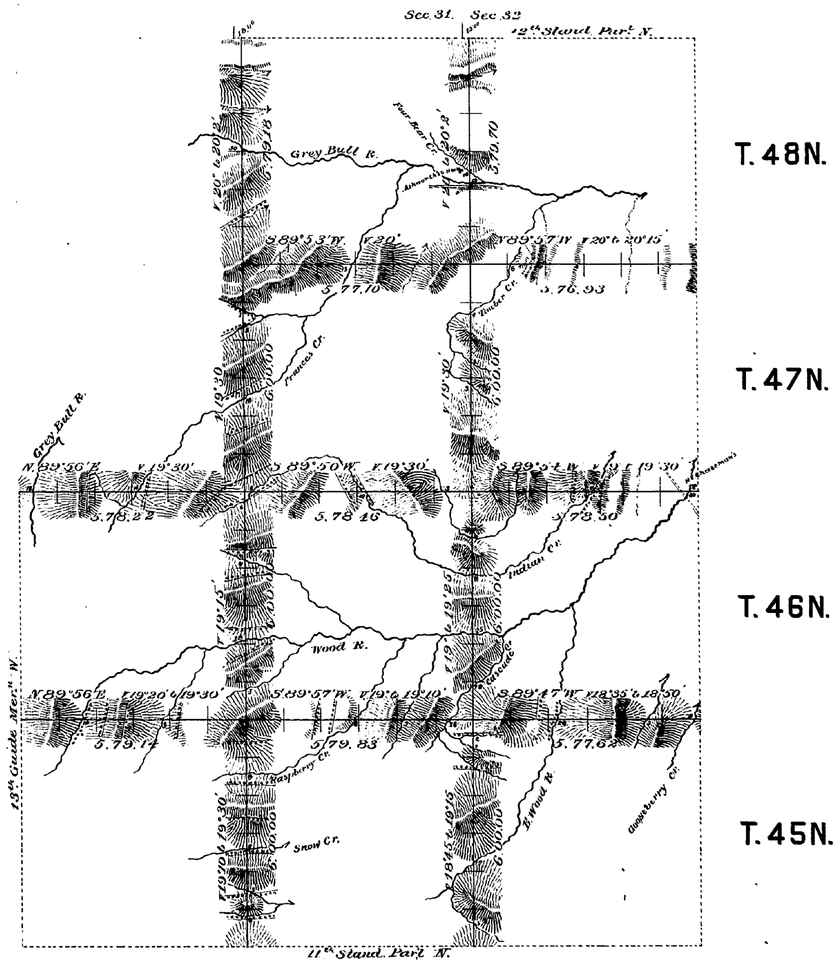

Surveys Designated.	By Whom Surveyed	Date of Contract.	Amount of Surveys			When Surveyed.
			mls	chs	lks	
Exterior lines	N.J. Burnham	July 10th 1882	95	64	68	March 12-29 1883
Connections	" " "	" " "		33	40	" " " "

I hereby certify that the above diagram of the Exterior lines of Townships 45, 46, 47 & 48 N., R's 102 & 103 W, and Tps 45 & 46 N., R. 104 W. of the 6th P.M. Wyo. Ter. is strictly conformable to the field notes of the survey thereof on file in this office, which have been examined and approved.

Surveyor General's Office,
Cheyenne Wyoming February 23 1884

Edw. C. Davis
Surveyor General

2019

4

59 ✓

5744

(4-675)

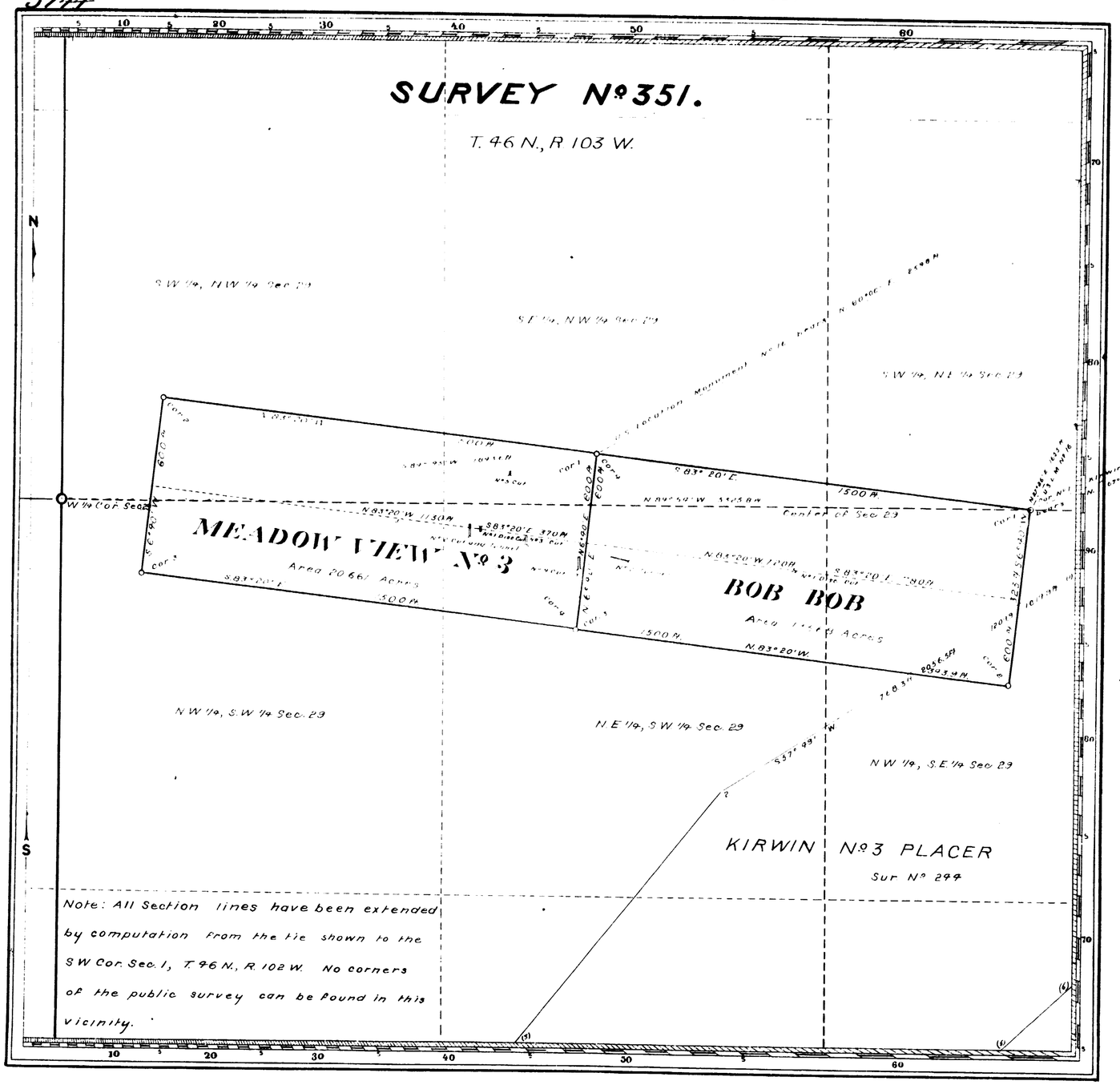

Claim Located as amended October 19, 1905.

Mineral Survey Nº 351.

Lot Nº

Shoshone Land District.

PLAT

OF THE CLAIM OF

William J. Thornby,

KNOWN AS THE

MEADOW VIEW Nº 3 AND BOB BOB LODES,

IN WOOD RIVER MINING DISTRICT,
BIG HORN COUNTY, WYOMING.

Containing an Area of 40.229 Acres.

Scale of 300 feet to the inch.

Variation 18° 00' E.

SURVEYED NOV. 20, 1905-JAN. 3 1906, BY

Albert B. Gidley

U.S. Deputy Mineral Surveyor.

The Original Field Notes of the Survey of the Mining Claim of William J. Thornby, known as the Meadow View Nº 3 and Bob Bob Lodes,

from which this plat has been made under my direction have been examined and approved, and are on file in this Office; and I hereby certify that they furnish such an accurate description of said Mining Claim as will, if incorporated into a patent, serve fully to identify the premises, and that such reference is made therein to natural objects or permanent monuments as will perpetuate and fix the locus thereof.

I further certify that five Hundred Dollars worth of labor has been expended or improvements made upon said Mining Claim by claimant or his grantors, and that said improvements consist of

2 Discovery Cuts, 3 Cuts,
1 Cut with Tunnel, and
1 Tunnel.

that the location of said improvements is correctly shown upon this plat, and that no portion of said labor or improvements has been included in the estimate of expenditures upon any other claim.

And I further certify that this is a correct plat of said Mining Claim made in conformity with said original field notes of the survey thereof, and the same is hereby approved.

U.S. Surveyor General's Office
Cheyenne, Wyoming.
February 24, 1906

Arthur Pitman
U.S. Surveyor General for Wyoming.

351

13

5644

(4-675)

See amended field notes, JAN. 15, 1906.

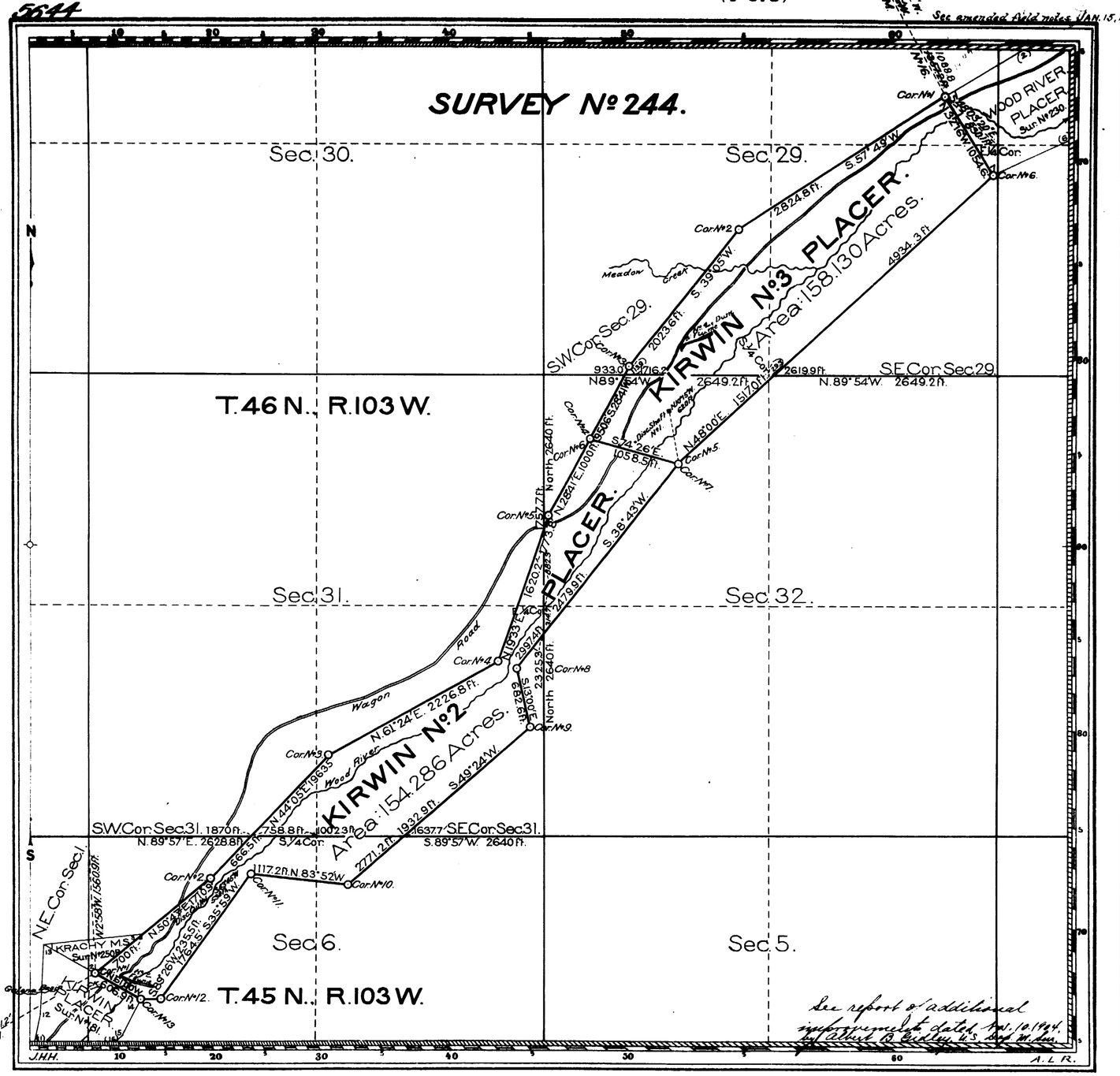

Claim Located Kirwin Nº2 Placer February 3 1902.
Kirwin Nº3 Placer February 6 1902.

Mineral Survey Nº 244.

Lot Nº

Shoshone Land District.

PLAT

OF THE CLAIM OF

GALENA RIDGE MIN. CO.

KNOWN AS THE

KIRWIN Nº2
KIRWIN Nº3
PLACERS.

IN Wood River MINING DISTRICT,
Big Horn COUNTY, Wyoming.
Containing an Area of 312.416 Acres.
Scale of 1000 Feet to the inch.
Variation 17° 50' E
SURVEYED August 1 – December 10 1903 BY
Albert B. Gidley. U.S. Deputy Mineral Surveyor,

The Original Field Notes of the Survey of the Mining Claim of GALENA RIDGE MIN. CO. known as the KIRWIN Nº2 AND KIRWIN Nº3. PLACERS.

from which this plat has been made under my direction, have been examined and approved, and are on file in this Office; and I hereby certify that they furnish such an accurate description of said Mining Claim as will, if incorporated into a patent, serve fully to identify the premises, and that such reference is made therein to natural objects or permanent monuments as will perpetuate and fix the locus thereof.

I further certify that ~~Five Hundred Dollars worth of labor has been expended or improvements made upon said Mining Claim by claimant or its grantors, and that said~~ improvements consist of

1 Discovery Cut and 1 Discovery Shaft

that the location of said improvements is correctly shown upon this plat, and that no portion of said labor or improvements has been included in the estimate of expenditures upon any other claim.

And I further certify that this is a correct plat of said Mining Claim made in conformity with said original field notes of the survey thereof, and the same is hereby approved.

U.S. Surveyor General's Office
Cheyenne, Wyo.
May 9, 1904

Matthew P. Hanson
U.S. Surveyor General for Wyoming.

File for Com. 1st

244

June 30, 1906
43163
B818

3

67

(4-675)

Accession No. 5630

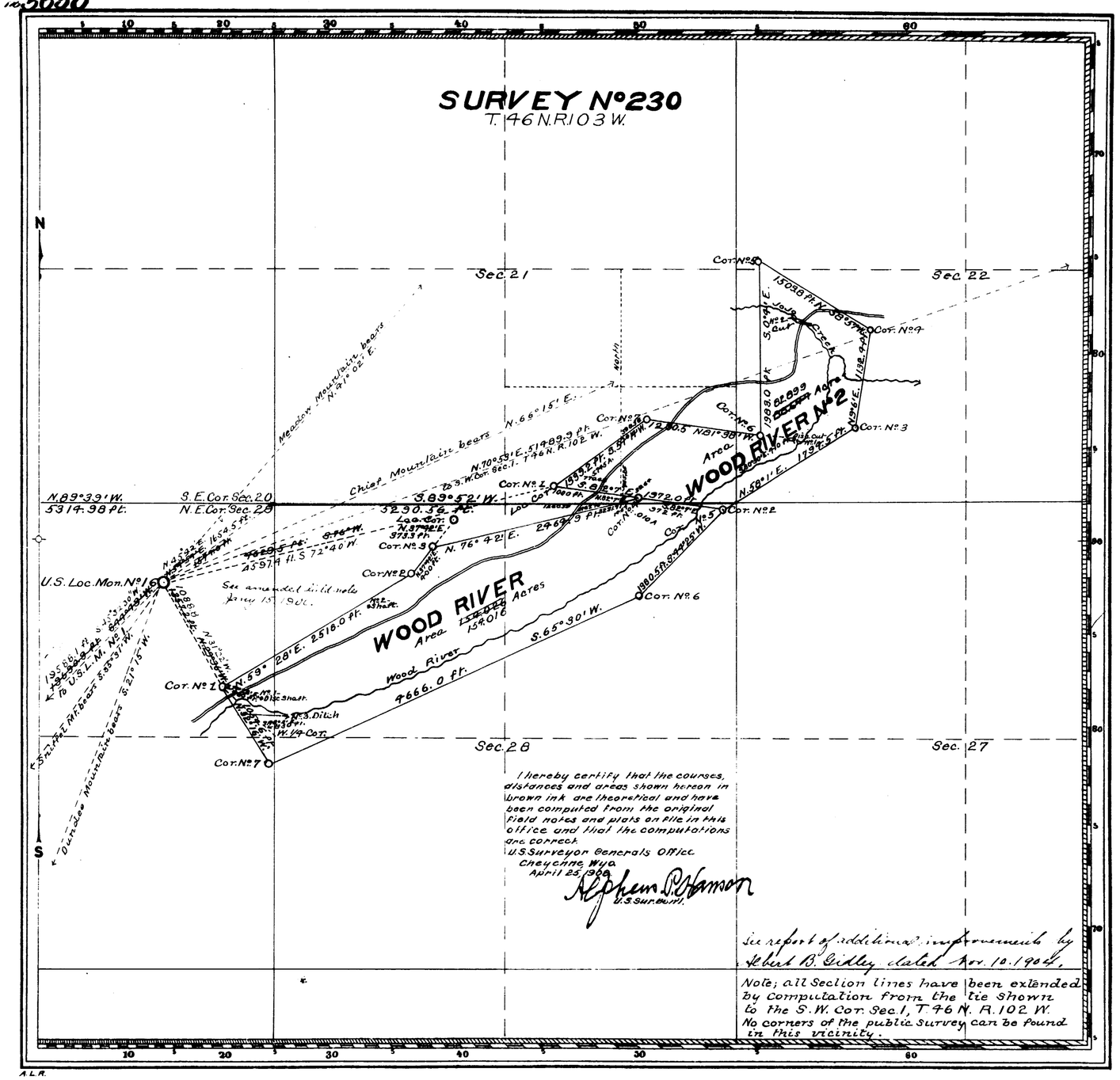

Claim Located February 5, 1902

Mineral Survey No 230

Lot No

Shoshone Land District.

PLAT

OF THE CLAIM OF

John Henry Schnitzel

KNOWN AS THE

WOOD RIVER AND WOOD RIVER No 2 PLACERS

IN WOOD RIVER MINING DISTRICT,

BIG HORN COUNTY, WYOMING

Containing an Area of 236.915 ~~232.670~~ Acres.

Scale of 1000 Feet to the inch.

Variation 17° 50' E.

SURVEYED MAY 6-29 1903 BY

Albert B. Gidley,

U.S. Deputy Mineral Surveyor,

The Original Field Notes of the Survey of the Mining Claim of John Henry Schnitzel

Known as the WOOD RIVER AND WOOD RIVER No 2 PLACERS

from which this plat has been made under my direction have been examined and approved, and are on file in this Office, and I hereby certify that they furnish such an accurate description of said Mining Claim as will, if incorporated into a patent, serve fully to identify the premises, and that such reference is made therein to natural objects or permanent monuments as will perpetuate and fix the locus thereof.

~~I further certify that Five Hundred Dollars worth of labor has been expended or improvements made upon said Mining Claim by claimant or grantors, and that said improvements consist of~~

One Discovery Shaft, one Discovery Cut, and one Shaft

that the location of said improvements is correctly shown upon this plat, and that no portion of said labor or improvements has been included in the estimate of expenditures upon any other claim.

And I further certify that this is a correct plat of said Mining Claim made in conformity with said original field notes of the survey thereof, and the same is hereby approved.

U.S. Surveyor General's Office Alphens P. Hanson

Cheyenne Wyoming U.S. Surveyor General for

December 4, 1903 Wyoming

230

34
June 8, 1908
43810
336