Click Here for Field Notes

TOWNSHIP No. 46 NORTH. RANGE No. 104 WEST of the 6th Principal MERIDIAN.



Total number of Acres 23,037.30

Surveys Designated	By Whom Surveyed	Date of Contract	Amount of Surveys Miles	Chains	Links	When Surveyed	Magnetic Declination	
Township lines	[illegible]	[illegible]	17	77	50	[illegible]	19° 23'	East
Subdivisions	"	"	39	71	67	[illegible]	19° 30'	"
Connections								
[illegible]	"	"				[illegible]		

The above Map of Township No. 46 North Range No. 104 West of the 6th Principal Meridian Wyoming Territory is strictly conformable to the field notes of the survey thereof on file in this Office which have been examined and approved

Surveyor General's Office
Cheyenne Wyoming
[illegible]

Edw. C. Bacon
[illegible]

2016

46-104

(25)
Independence

3253

Click Here for Field Notes

82

EXTERIOR LINES.

Scale 3 miles to 1 inch Magnetic Variation, East.

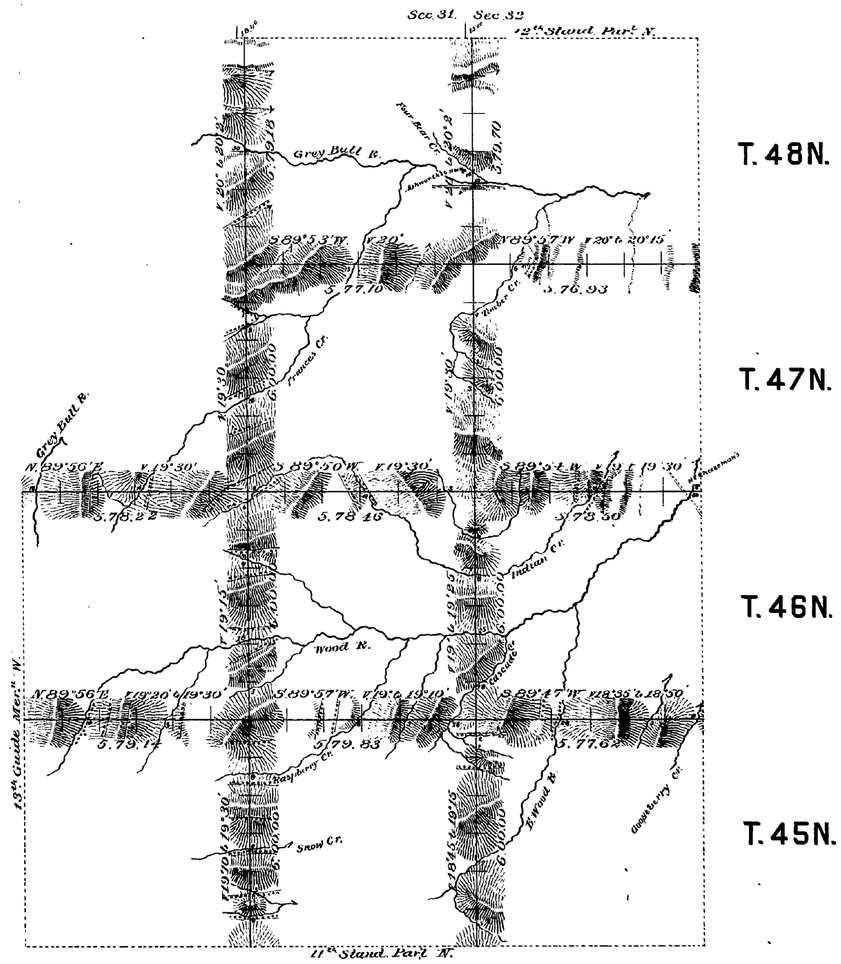

Surveys Designated.	By Whom Surveyed	Date of Contract.	Amount of Surveys			When Surveyed.
			mls	chs	lks	
Exterior lines	N.J. Burnham	July 10th 1882	95	64	68	March 12-29 1883
Connections	" " "	" " "		33	40	" " " "

I hereby certify that the above diagram of the Exterior lines of Townships 45, 46, 47 & 48 N., R's 102 & 103 W, and Tps 45 & 46 N., R. 104 W. of the 6th P.M. Wyo. Ter. is strictly conformable to the field notes of the survey thereof on file in this office, which have been examined and approved.

Surveyor General's Office,
Cheyenne Wyoming February 23 1884

Edw. C. Davis
Surveyor General

2019

Click Here for Field Notes

(25)

3251

13TH GUIDE MERIDIAN WEST.

Along the West Bound^s of Townships 45, 46, 47 & 48 North Range 104 West of the 6th Prin. Mer. Wyoming Ter.

Mag. Var. East. — Scale 40 Chains to 1 inch

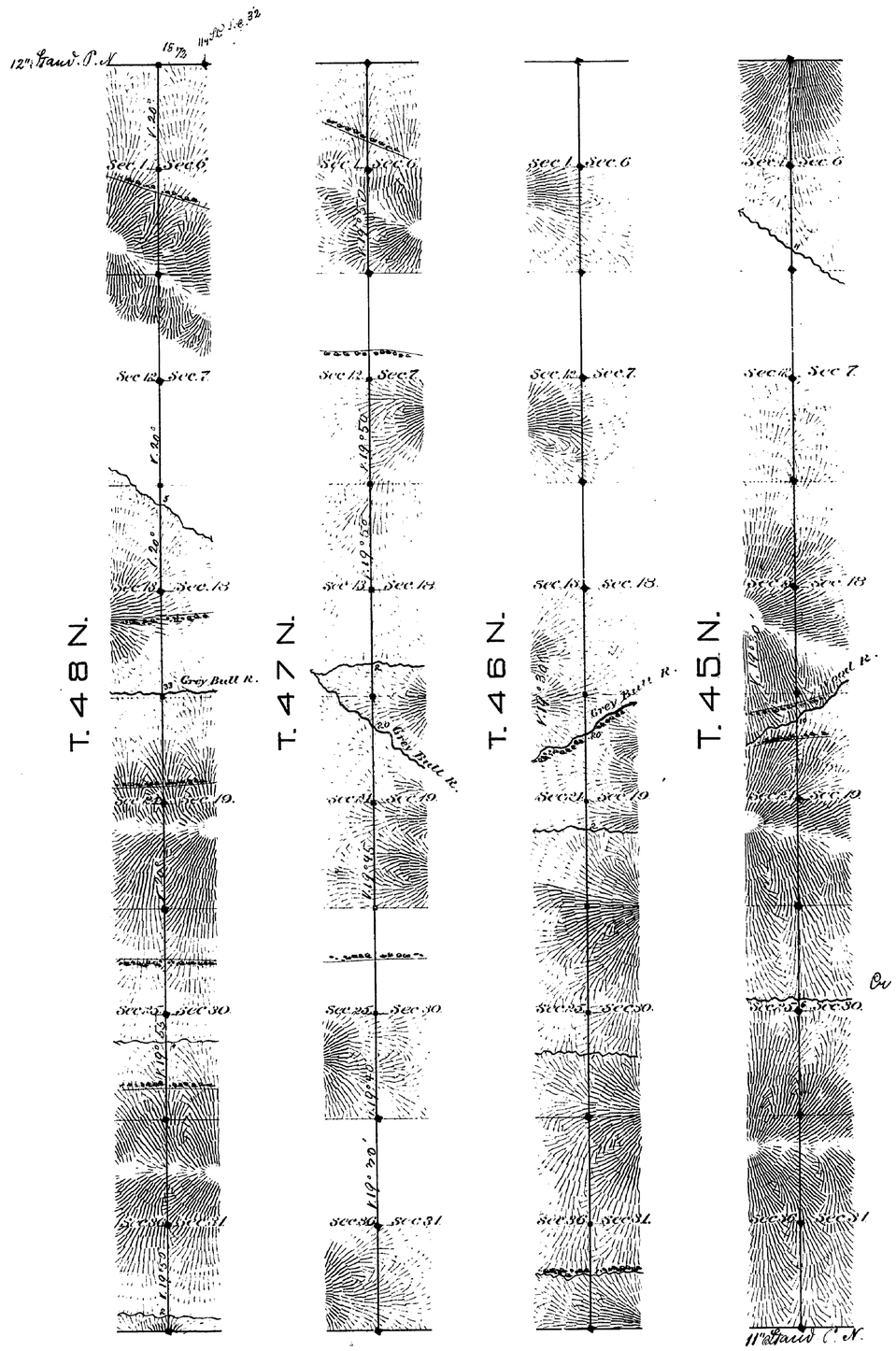

Surveys Designated	By Whom Surveyed	Date of Contract	Amount of Surveys Mi.	Ch.	L.	When Surveyed
13th Guide Mer. W.	N. J. Burnham	July 10, 1882	24	0	0	Mch 7-9, 1883

I hereby certify that the above diagram of the 13th Guide Mer. West of the 6th Prin. Mer. Wyo Ter. along the West Bound^ys of Tps. 45, 46, 47, 48 North Range 104, is strictly conformable to the field notes of the survey thereof on file in this Office, which have been examined and approved.

Surveyor Genl Office
Cheyenne, Wyo. Feb. 23, 1884

Edw. C. David
Sur. Genl

2017

5

73

Deposited by Claimant	$150.00
Cost of Office Work	$ 88.43
Amount to be refunded	$ 61.57

(4-675)

5867

SURVEY No 479

T46 N, R104 W.

Approximately Secs. 2, 3, 10 & 11.

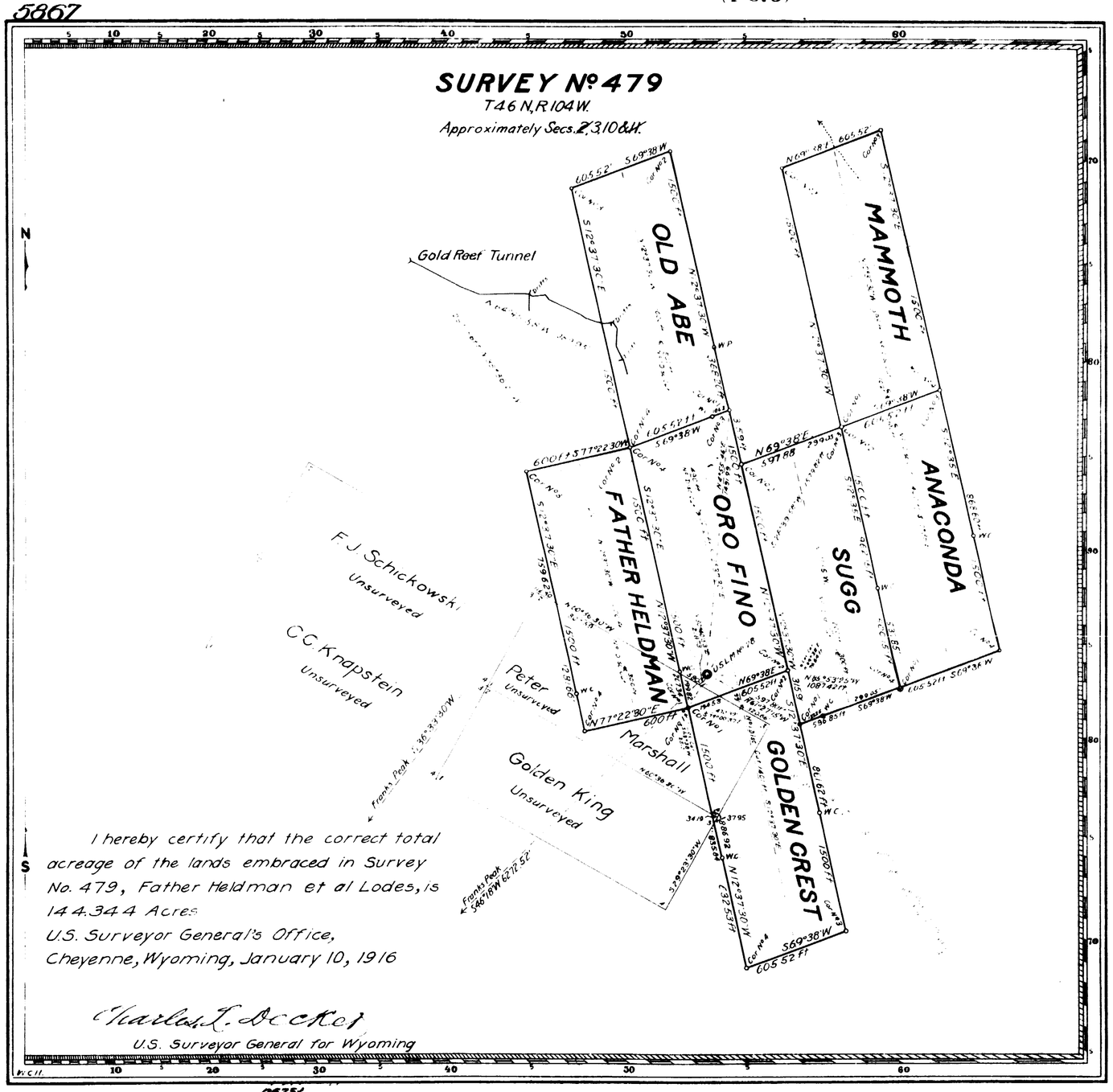

I hereby certify that the correct total acreage of the lands embraced in Survey No. 479, Father Heldman et al Lodes, is 144.344 Acres

U.S. Surveyor General's Office,
Cheyenne, Wyoming, January 10, 1916

Charles L. Decker
U.S. Surveyor General for Wyoming

Claim Located October 23 and 25, 1894 and Dec. 29, 1896.

Mineral Survey No 479

Lot No

Shoshone Land District.

PLAT

OF THE CLAIM OF

THE GOLD RIM MINING AND MILLING COMPANY

KNOWN AS THE

FATHER HELDMAN, GOLDEN CREST, ORO FINO, OLD ABE, SUGG, ANACONDA and MAMMOTH LODES.

IN GOLD REEF (Unorganized) MINING DISTRICT,
PARK COUNTY, WYOMING

Containing an Area of 1443.44 Acres

Scale of 500 feet to the inch

Variation 18° 20' E

SURVEYED October 22, 1912 - January 19 1914 BY
RUSSELL KIMBALL
U.S. Mineral Surveyor.

The Original Field Notes of the Survey of the Mining Claim of
The Gold Rim Mining and Milling Company
known as the
FATHER HELDMAN, GOLDEN CREST, ORO FINO, OLD ABE, SUGG, ANACONDA and MAMMOTH LODES

from which this plat has been made under my direction, have been examined and approved, and are on file in this Office; and I hereby certify that they furnish such an accurate description of said Mining Claim as will, if incorporated into a patent, serve fully to identify the premises, and that such reference is made therein to natural objects or permanent monuments as will perpetuate and fix the locus thereof.

I further certify that an amount equal to Five Hundred Dollars worth of labor has been expended for the benefit of each location or improvements made upon said Mining Claim by claimant or its grantors, and that said improvements consist of

Seven Discovery Cuts and 1 Tunnel with Drifts.

that the location of said improvements is correctly shown upon this plat, and that no portion of said labor or improvements has been included in the estimate of expenditures upon any other claim.

And I further certify that this is a correct plat of said Mining Claim made in conformity with said original field notes of the survey thereof, and the same is hereby approved.

U.S. Surveyor General's Office Charles L. Decker
Cheyenne, Wyoming U.S. Surveyor General for
August 15, 1914. Wyoming.

479

08751
539435
10

5803

(4-675)

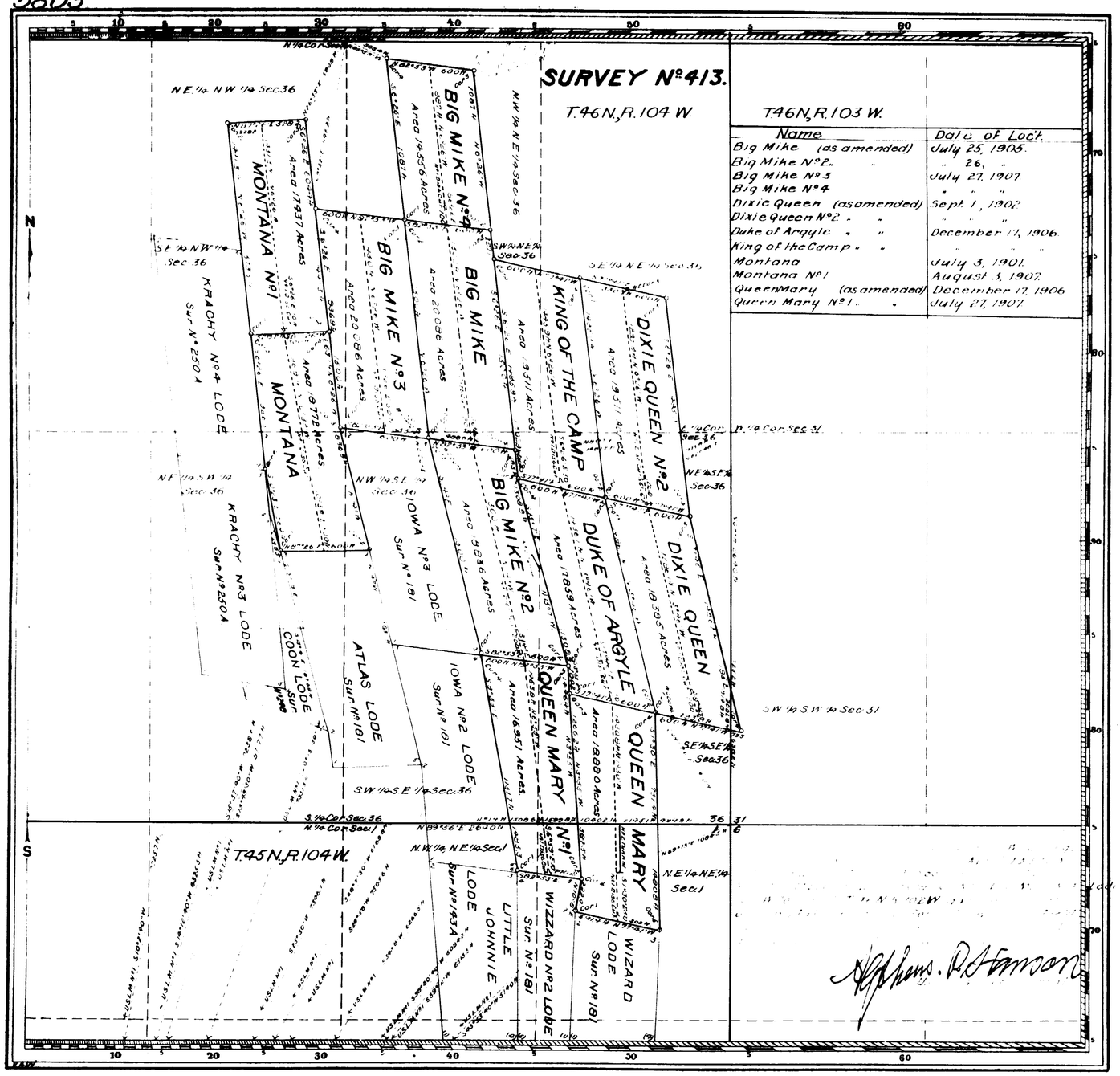

Name	Date of Loc't.
Big Mike (as amended)	July 25, 1905.
Big Mike No. 2 "	" 26, "
Big Mike No. 3	July 27, 1907
Big Mike No. 4	" " "
Dixie Queen (as amended)	Sept. 1, 1902
Dixie Queen No. 2 " "	" " "
Duke of Argyle " "	December 17, 1906
King of the Camp " "	" " "
Montana	July 3, 1901
Montana No. 1	August 3, 1907
Queen Mary (as amended)	December 17, 1906
Queen Mary No. 1 "	July 27, 1907

Claim Located See Table. 190

Mineral Survey No. 413.

Lot No.

Shoshone Land District.

PLAT

OF THE CLAIM OF

David Hockhart

KNOWN AS THE

Big Mike, Big Mike No. 2, Big Mike No. 3, Big Mike No. 4, Dixie Queen, Dixie Queen No. 2, Duke of Argyle, King of the Camp, Montana, Montana No. 1, Queen Mary & Queen Mary No. 1 Lodes

IN Wood River MINING DISTRICT

Big Horn COUNTY, Wyoming

Containing an Area of 220.870 Acres

Scale of 600 feet to the inch

Variation 17°50' E.

SURVEYED September 6-15, 1907 BY

Albert B. Cadley

U.S. Deputy Mineral Surveyor.

The Original Field Notes of the Survey of the Mining Claim of David Hockhart known as the Big Mike, Big Mike No. 2, Big Mike No. 3, Big Mike No. 4, Dixie Queen, Dixie Queen No. 2, Duke of Argyle, King of the Camp, Montana, Montana No. 1, Queen Mary and Queen Mary No. 1 Lodes from which this plat has been made under my direction have been examined and approved, and are on file in this Office; and I hereby certify that they furnish such an accurate description of said Mining Claim as will, if incorporated into a patent, serve fully to identify the premises, and that such reference is made therein to natural objects or permanent monuments as will perpetuate and fix the locus thereof.

I further certify that Five Hundred Dollars worth of labor has been expended or improvements made upon said Mining Claim by claimant or his grantors, and that said improvements consist of

12 discovery cuts and 2 tunnels

that the location of said improvements is correctly shown upon this plat, and that no portion of said labor or improvements has been included in the estimate of expenditures upon any other claim.

And I further certify that this is a correct plat of said Mining Claim made in conformity with said original field notes of the survey thereof, and the same is hereby approved.

U.S. Surveyor General's Office
Cheyenne, Wyoming
January 31, 1908

Stephens. P. Stinson
U.S. Surveyor General for Wyoming.

413

01049
86667 Nov. 1, 1909
14

3

accession no. 5650

(4-675)

86

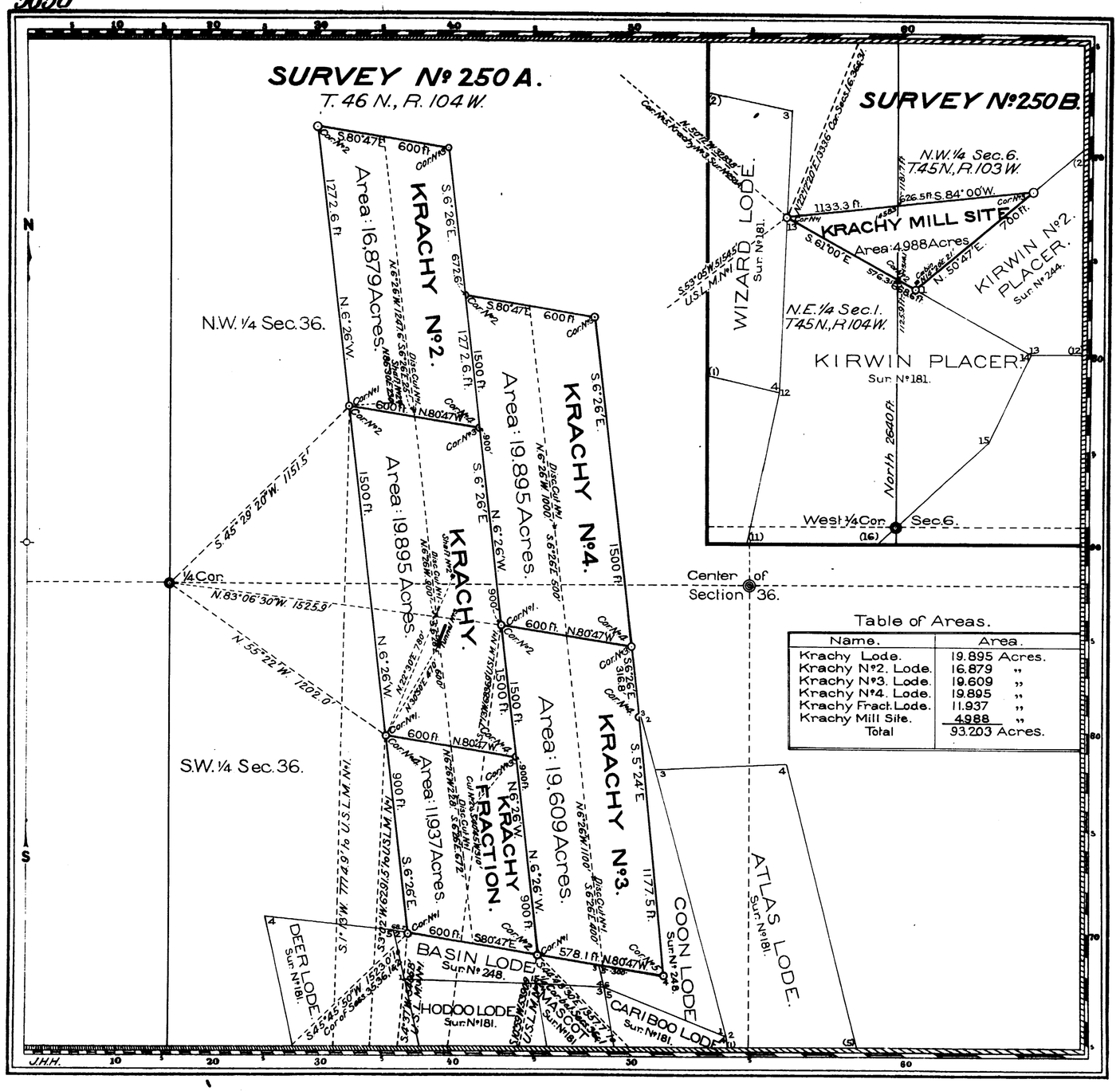

Claim Located Krachy January 18, 1892. Krachy Nº 2, Krachy Nº 3, Krachy Nº 4, Krachy Fraction July 3 1901 Krachy Mill Site June 7, 1903.

Mineral Survey Nº 250 A. & B.

Lot Nº

Shoshone. Land District.

PLAT

OF THE CLAIM OF

James R. Richards.

KNOWN AS THE

KRACHY, KRACHY Nº 2, KRACHY Nº 3, KRACHY Nº 4, KRACHY FRACT., KRACHY MILL SITE.

IN Wood River MINING DISTRICT,

Big Horn COUNTY, Wyoming

Containing an Area of 93.203 Acres.

Scale of 400 Feet to the inch.

Variation 17°50'E

SURVEYED August 15 – December 30 1903 BY

Albert B. Gidley U.S. Deputy Mineral Surveyor,

The Original Field Notes of the Survey of the Mining Claim of James R. Richards. known as the Krachy, Krachy Nº 2, Krachy Nº 3, Krachy Nº 4, Krachy Fraction, Lodes. Krachy Mill Site.

from which, this plat has been made, under my direction, have been examined and approved, and are on file in this office; and I hereby certify that they furnish such an accurate description of said Mining Claim as will, if incorporated into a patent, serve fully to identify the premises, and that such reference is made therein to natural objects or permanent monuments as will perpetuate and fix the locus thereof.

I further certify that Five Hundred Dollars worth of labor has been expended or improvements made upon said Mining Claim by claimant or his grantors, and that said improvements consist of

5 Discovery Cuts, 2 Shafts, 1 Tunnel and 1 Cut.

that the location of said improvements is correctly shown upon this plat, and that no portion of said labor or improvements has been included in the estimate of expenditures upon any other claim.

And I further certify that this is a correct plat of said Mining Claim made in conformity with said original field notes of the survey thereof, and the same is hereby approved.

U.S. Surveyor General's Office Cheyenne, Wyo. May 7, 1904

Theo. P. Hamon
U.S. Surveyor General for Wyoming.

ENT. NO. 21013 NOTES June 2, 1910

PAT. NO. 133179 V .....

C. P. NO. 11 P .....

250

3

85
V

5648

(4-675)

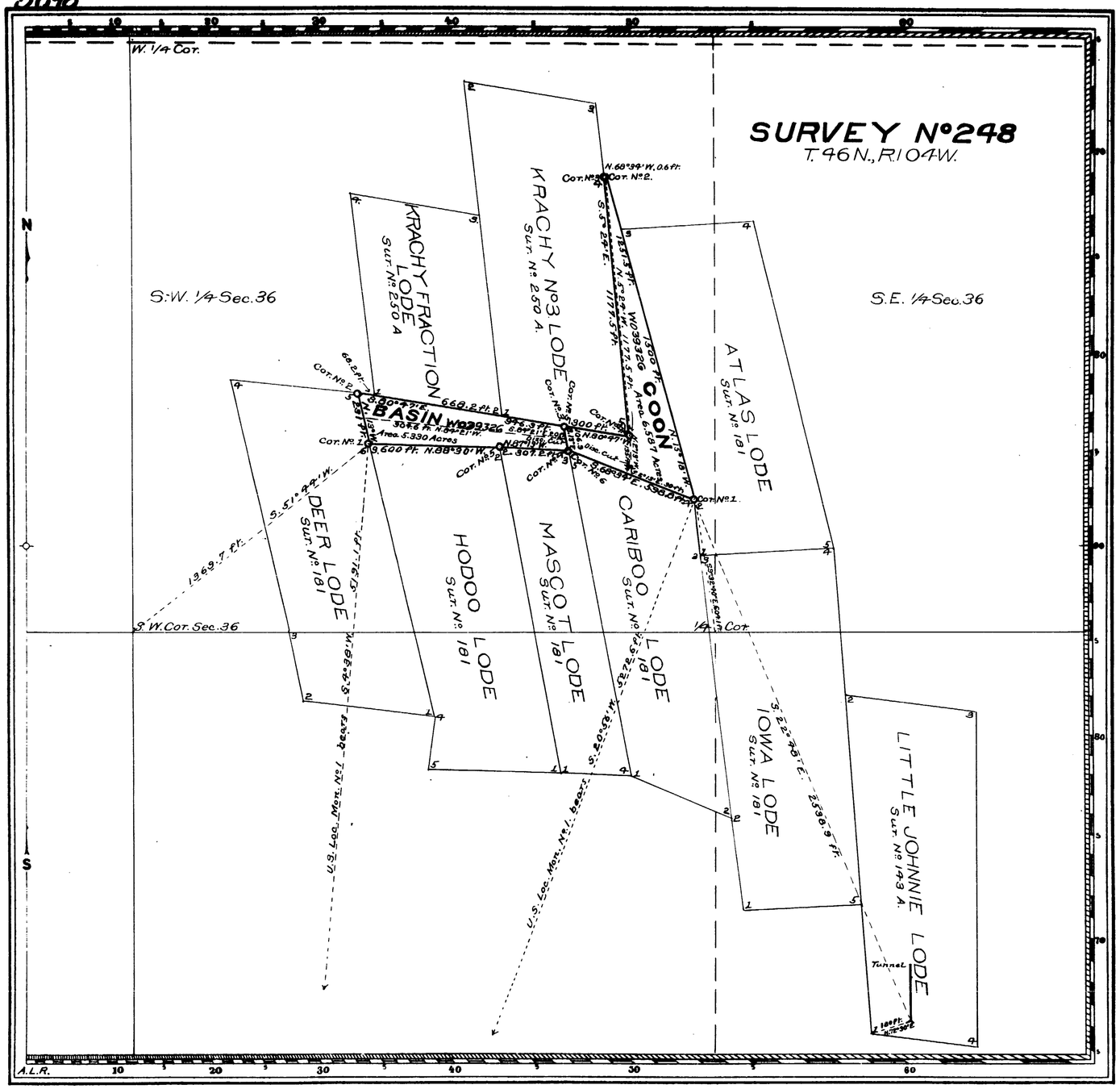

Claim Located June 6 1902

Mineral Survey Nº 248

Lot Nº

Shoshone Land District.

PLAT

OF THE CLAIM OF

Galena Ridge Mining Co.

KNOWN AS THE

COON AND BASIN LODES

IN WOOD RIVER MINING DISTRICT,
BIG HORN COUNTY, WYOMING
Containing an Area of 11.917 Acres.
Scale of 400 Feet to the inch.
Variation 17° 50' E
SURVEYED AUGUST 15-DECEMBER 15 1903 BY
Albert B Gidley,
U.S. Deputy Mineral Surveyor,

The Original Field Notes of the Survey of the Mining Claim of Galena Ridge Mining Co. known as the

COON AND BASIN LODES

from which this plat has been made under my direction, have been examined and approved, and are on file in this Office; and I hereby certify that they furnish such an accurate description of said Mining Claim, as will, if incorporated into a patent, serve fully to identify the premises, and that such reference is made therein to natural objects or permanent monuments as will perpetuate and fix the locus thereof.

I further certify that an amount equal to Five Hundred Dollars worth of labor has been expended, or improvements made upon said Mining Claim by claimant or its grantors, and that said improvements consist of two discovery cuts, and one tunnel

that the location of said improvements is correctly shown upon this plat, and that no portion of said labor or improvements has been included in the estimate of expenditures upon any other claim.

And I further certify that this is a correct plat of said Mining Claim made in conformity with said original field notes of the survey thereof, and the same is hereby approved.

U.S. Surveyor General's Office
Cheyenne, Wyoming
April 22, 1907

Robert P. Hansen
U.S. Surveyor General for Wyoming

248

11

181

Mineral Survey No. 181
Shoshone Land District

PLAT
of the claim of

John Henry Schnitzel, Trustee
and on behalf of the
Antelope, Atlas, Black Hills, Brooklyn, Brunell, Rock Mt., Brunell, Carlisle Creek, Caribou, Central, Cold Day, Deer, Elk, Frederick, Golden Belt, Golden Star, Golden Wedge, Ground Hog, Horseshoe, Iowa, Iowa No 2, Iowa No 3, Irene Group, Kickapoo, Lady Bird, Madonna, Manilla, Marie, Mascot, Maverick, Mendota, Hodoo, Oregon, Pee, Peoria, Pee, Wizard, Wizard No 2 Lodes and Kirwin Placer

IN WOOD RIVER MINING DISTRICT
Situate N.W.R.M. Cor. Sec. 2, T. 45 N., R. 104 W.
Containing an Area of 146.9841 Lode Claims
and 20.0000 Placer Claim
Scale of 200 feet to the inch.
Variation 16° 45' East
Surveyed March 20 to May 1, 1902, by
Albert F. B. Gilman
U.S. Deputy Mineral Surveyor

The Original Field Notes of the Survey of the Mining Claim of
John Henry Schnitzel, Trustee,
known as the Antelope, Atlas, Black Hills, Brooklyn, Brunell, Carlisle Creek, Caribou, Central, Cold Day, Deer, Elk, Frederick, Golden Belt, Golden Star, Golden Wedge, Ground Hog, Hodoo, Horseshoe, Iowa, Iowa No 2, Iowa No 3, Irene Group, Kickapoo, Lady Bird, Madonna, Manilla, Marie, Mascot, Maverick, Mendota, Oregon, Pee, Peoria, Pee, Wizard, Wizard No 2 Lodes and Kirwin Placer,
from which this plat has been made, under my direction, have been examined and checked and are on file in this office and I hereby certify that they contain such an accurate description of said Mining Claim as will enable a competent Mineral Surveyor, from the data herein, to locate the premises, and that such reasonable allowance is made therein to natural obstacles as to permit the monuments and parcels to be found, the lines run, and the location of the improvements to be correctly shown on this plat, and further certify that this is a correct plat of said Mining Claim made in conformity with said original field notes of the survey thereof, and the same is hereby approved.

U.S. Surveyor General's Office
Cheyenne, Wyoming
April 14, 1902
Alphens P. Hanson
U.S. Sur. Genl. For Wyoming

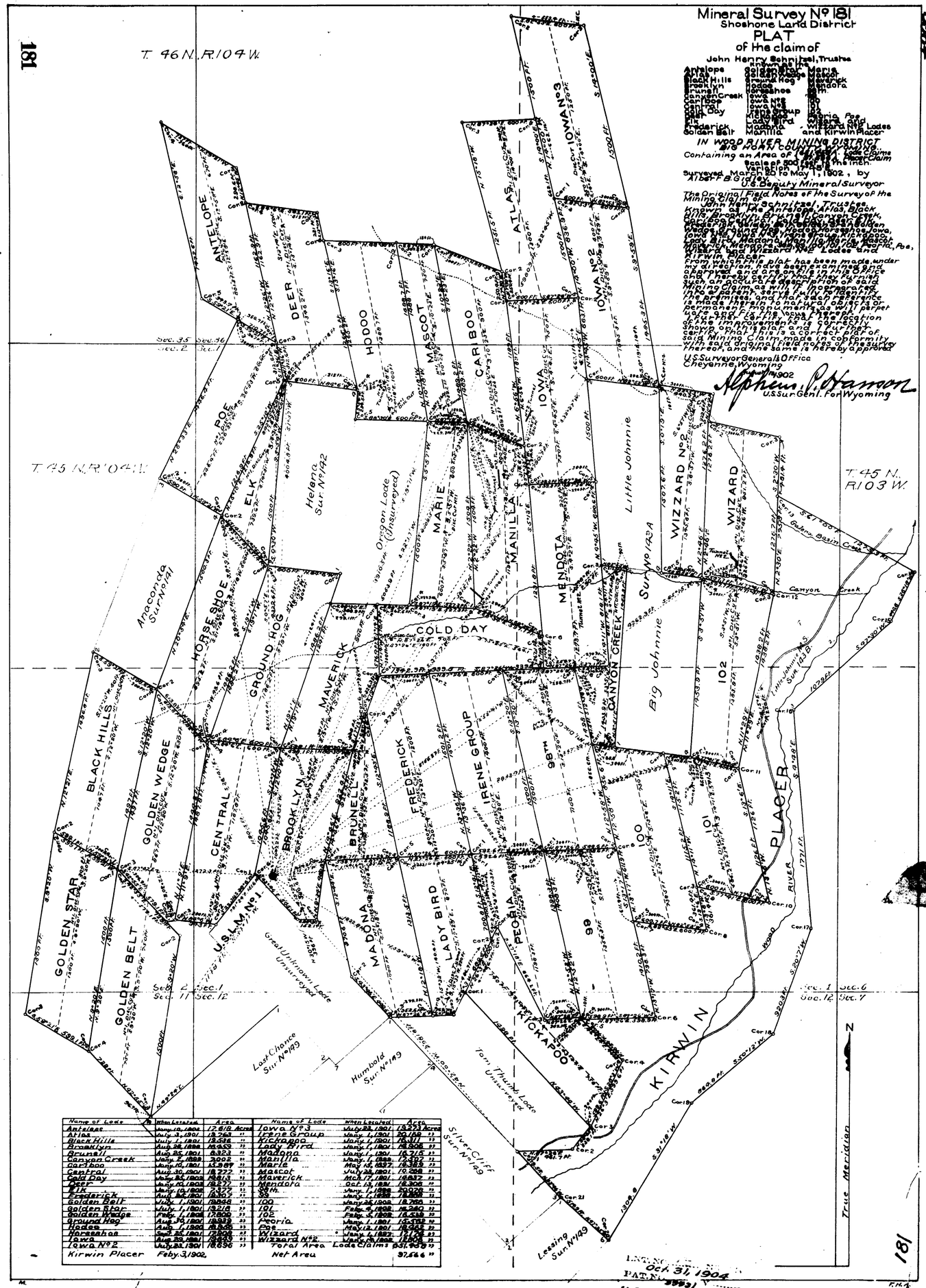

Name of Lode	When Located	Area	Name of Lode	When Located	Area
Antelope	Mary 10, 1901	12.618 Acres	Iowa No 3	July 23, 1901	18.973 Acres
Atlas	July 1, 1901	18.763 "	Irene Group	Mary 1, 1901	20.168 "
Black Hills	July 1, 1901	13.586 "	Kickapoo	Mary 1, 1901	16.311 "
Brooklyn	Aug 28, 1898	14.953 "	Lady Bird	Mary 1, 1901	18.506 "
Brunell	July 25, 1901	8.923 "	Madonna	Mary 1, 1901	16.715 "
Canyon Creek	July 2, 1898	2.002 "	Manilla	Mary 1, 1898	12.402 "
Caribou	Mary 10, 1901	13.989 "	Marie	May 10, 1897	18.388 "
Central	July 30, 1901	18.272 "	Mascot	Mary 1, 1901	10.208 "
Cold Day	July 25, 1901	18.813 "	Maverick	Mch 17, 1901	18.857 "
Deer	Mary 10, 1901	18.277 "	Mendota	Oct 13, 1891	18.306 "
Elk	Mary 10, 1901	20.172 "	98th	Mary 1, 1901	20.028 "
Frederick	Aug 22, 1901	18.307 "	99	Mary 1, 1901	18.898 "
Golden Belt	July 1, 1901	18.868 "	100	May 28, 1901	18.265 "
Golden Star	July 1, 1901	13.218 "	101	Feby 4, 1902	18.240 "
Golden Wedge	Feby 1, 1902	17.800 "	102	Feby 4, 1902	18.518 "
Ground Hog	Aug 15, 1901	18.933 "	Peoria	Mary 1, 1901	13.582 "
Hodoo	Aug 1, 1901	18.505 "	Poe	May 13, 1901	18.642 "
Horseshoe	Sept 25, 1901	13.896 "	Wizard	Mary 1, 1897	18.178 "
Iowa	Aug 29, 1901	18.439 "	Wizard No 2	May 15, 1897	12.504 "
Iowa No 2	July 23, 1901	18.696 "	Total Area Lode Claims		651.959 "
Kirwin Placer	Feby. 3, 1902		Net Area		37.586 "

Oct. 31, 1904
PATENT 39931
G.E.N.O. 1486 P

181