3241 (4-675a)

Resurvey Township Nº 47 North, Range Nº 102 West of the Sixth Principal Meridian, Wyoming

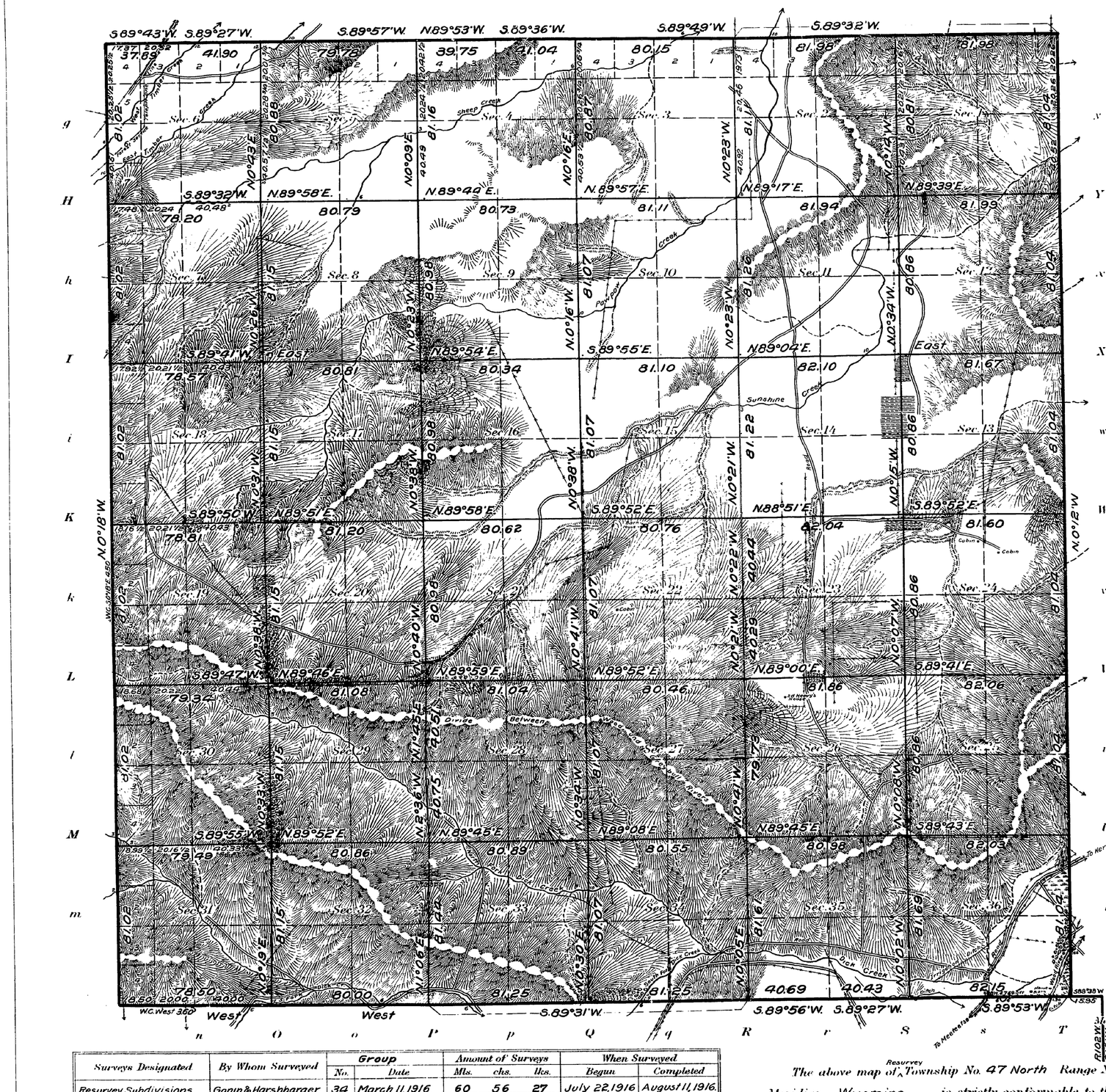

Resurvey accepted Oct. 20, 1917.
G.L.O.

"The resurvey represented by this plat was made for the purpose of restoring all lost or obliterated corners, and relocating and marking out upon the ground the Exterior and Subdivisional lines, in accordance with the original survey approved February 23, 1884
Titles and areas based upon the original approved plat remain undisturbed for position and description."

Areas in Acres	
Public Land	
Indian Reservation	
Indian Allotments	
Mineral Claims	
Water Surface	
Total Area	

Scale 40 Chains to an inch

Mean Magnetic Declination
Latitude 44°00'N.
Longitude 109°01'W.

Surveys Designated	By Whom Surveyed	Group No.	Group Date	Amount of Surveys Mls.	chs.	lks.	When Surveyed Begun	Completed
Resurvey Subdivisions	Gonin & Harshbarger	34	March 11, 1916	60	56	27	July 22, 1916	August 11, 1916
Resurvey North Boundary	" " "	"	" " "	6	04	47	July 1, 1916	July 2, 1916
Resurvey East Boundary	" " "	"	" " "	6	06	24	June 19, 1916	June 22, 1916
Resurvey South Boundary	" " "	"	" " "	6	04	27	July 1, 1916	July 2, 1916
Resurvey West Boundary	" " "	"	" " "	6	06	12	July 5, 1916	August 2, 1916

Resurvey
The above map of Township No. 47 North Range No. 102 West of the Sixth Principal Meridian Wyoming is strictly conformable to the field notes of the survey thereof on file in this office, which have been examined and approved

U.S. Surveyor General's Office.
Cheyenne Wyoming August 31, 1917

Charles L. Decker
Surveyor General.

2009-A

Drawn by Lauder
47-102 Dec. 18, 1917

Click Here for Field Notes

accession no. 3240

TOWNSHIP No. 47 NORTH. RANGE No. 102 WEST of the 6TH Principal MERIDIAN.

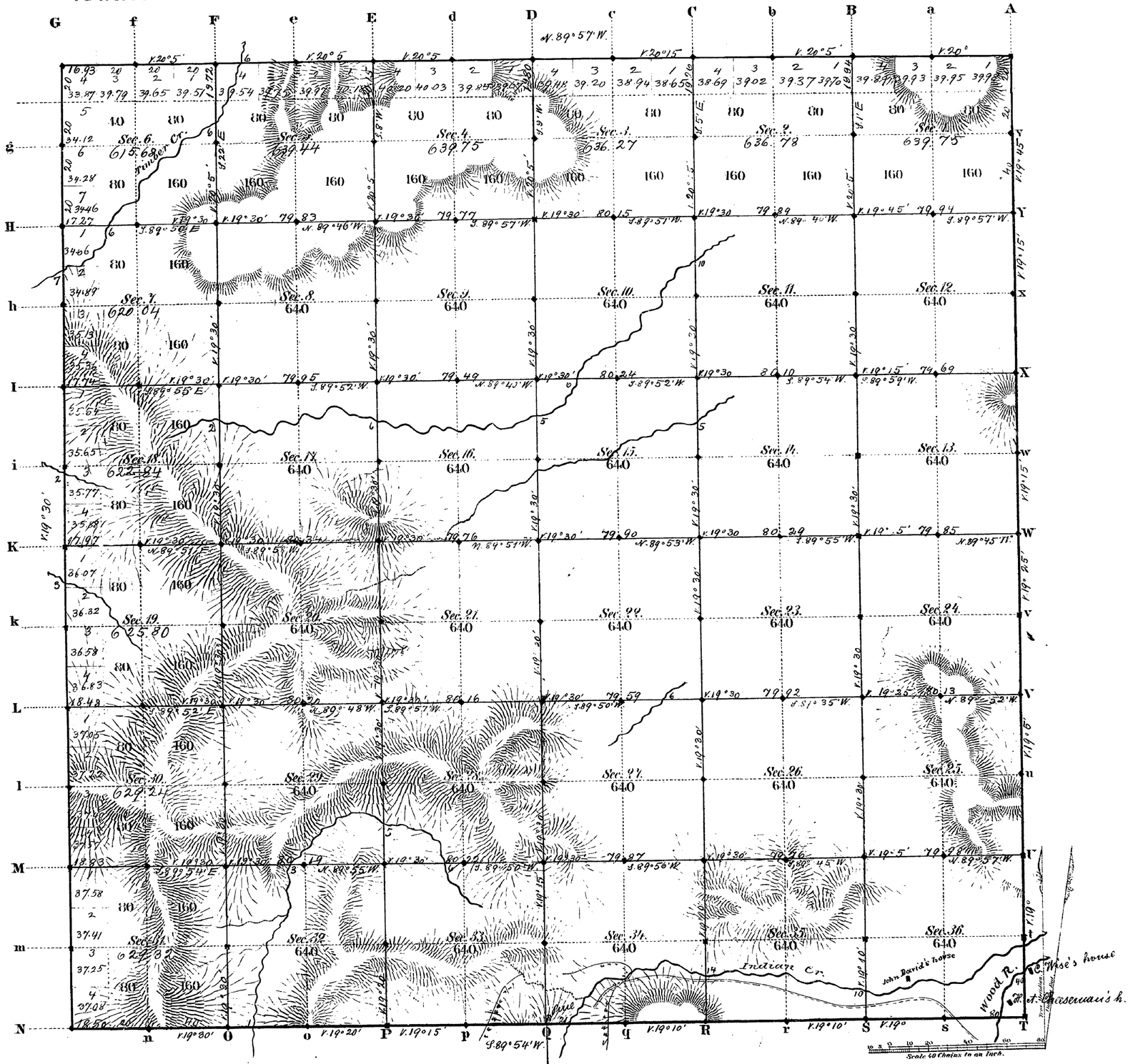

Total number of Acres. 22,934.91

	Surveys Designated	By Whom Surveyed	Date of Contract	Amount of Surveys Mls. Chs. Lks.	When Surveyed	Magnetic Declination
S.W.	N. Township lines	N. J. Burnham	July 10, 1882	17 75 43	March 14, 15, 1883	19° 30' East
	Subdivisions	" "	" "	59 68 37	April 18-24, 1883	19° 30' " "
	Connections					
	E. Township l.	C. A. Honey	" "	6 00 00	March 12, 1883	

The above Map of Township No. 47 North Range No. 102 West of the Sixth Principal Meridian Wyoming Territory is strictly conformable to the field notes of the survey thereof on file in this Office, which have been examined and approved.

Surveyor General's Office,
Cheyenne Wyoming
February 23" 1884

Edw. C. David
Dir. Gen.

A. Gast & Co. St. Louis Mo

2009

47-102

(25)
Indexed

3253

EXTERIOR LINES.

Scale 3 miles to 1 inch Magnetic Variation, East.

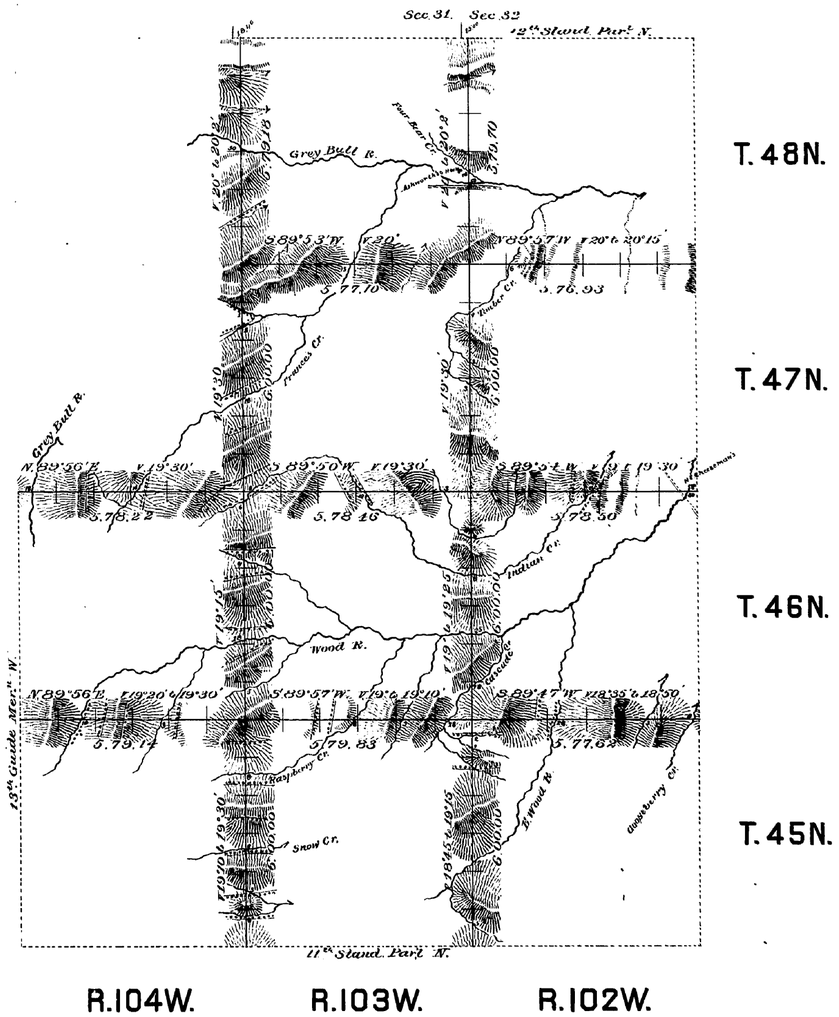

Surveys Designated.	By Whom Surveyed	Date of Contract.	Amount of Surveys			When Surveyed.
			mls	chs	lks	
Exterior lines	N.J. Burnham	July 10th 1882	95	64	68	March 12-29 1883
Connections	" " "	" " "		33	40	" " " "

I hereby certify that the above diagram of the Exterior lines of Townships 45, 46, 47 & 48 N., R's 102 & 103 W., and T'ps 45 & 46 N., R. 104 W. of the 6th P.M. Wyo. Ter. is strictly conformable to the field notes of the survey thereof on file in this office, which have been examined and approved.

Surveyor General's Office,
Cheyenne Wyoming February 23 1884

Edw. C. David
Surveyor General

2019