5963

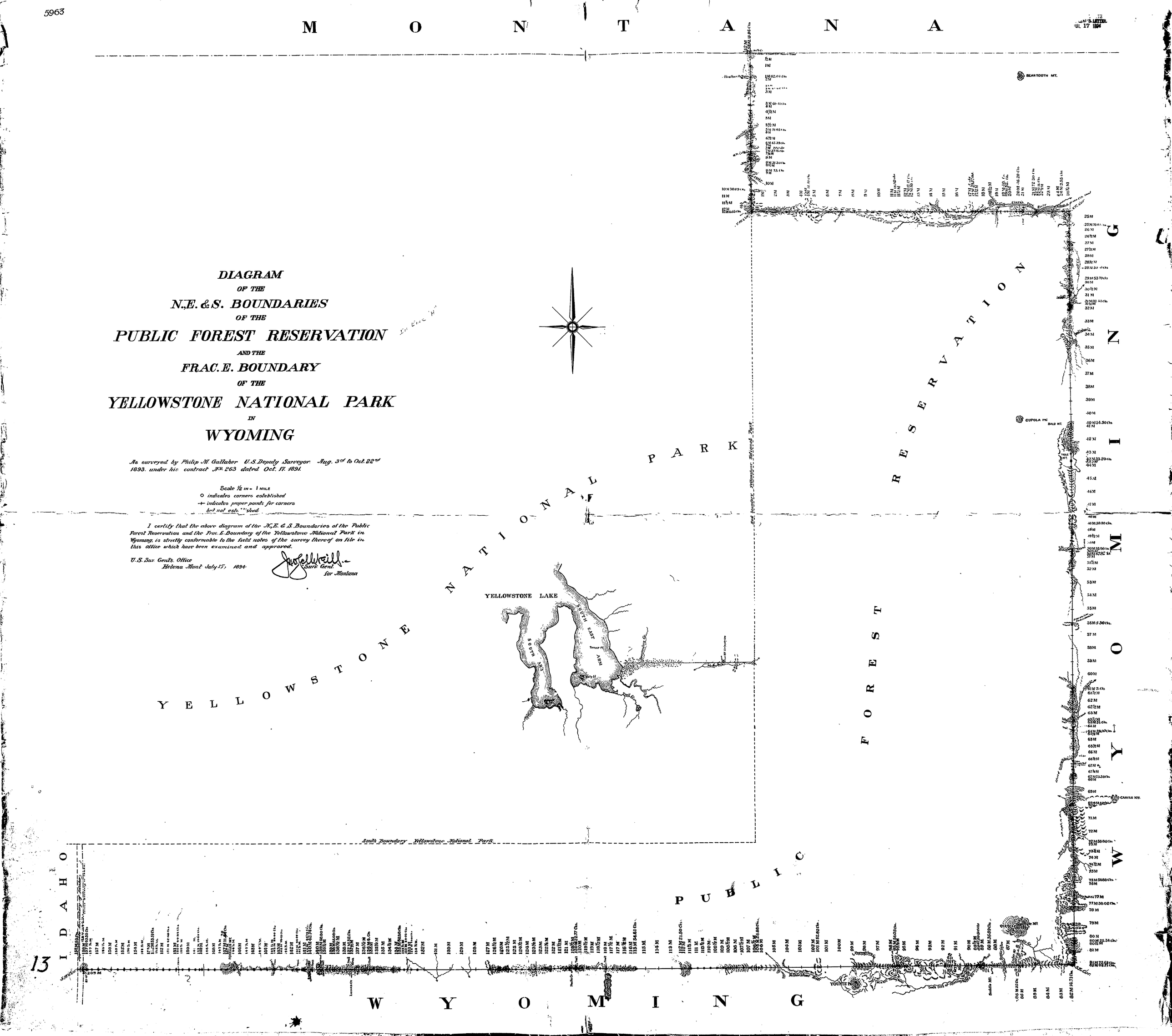

M O N T A N A
DIAGRAM
OF THE
N.,E. & S. BOUNDARIES
OF THE
PUBLIC FOREST RESERVATION
AND THE
FRAC. E. BOUNDARY
OF THE
YELLOWSTONE NATIONAL PARK
IN
WYOMING
As surveyed by Philip M. Gallaher U.S. Deputy Surveyor. Aug. 3rd to Oct. 22nd 1893. under his contract No. 263 dated Oct. 17. 1891.
Scale ½ IN = 1 MILE
o indicates corners established
+ indicates proper points for corners but not established
I certify that the above diagram of the N.,E. & S. Boundaries of the Public Forest Reservation and the Frac. E. Boundary of the Yellowstone National Park in Wyoming, is strictly conformable to the field notes of the survey thereof on file in this office which have been examined and approved.
U.S. Sur. Gen'ls. Office
Helena Mont. July 17, 1894
Surv. Genl.
for Montana
YELLOWSTONE NATIONAL PARK
YELLOWSTONE LAKE
SOUTH ARM
SOUTH EAST ARM
BEARTOOTH MT.
CUPOLA PK.
CASTLE MT.
PUBLIC FOREST RESERVATION
South Boundary Yellowstone National Park
IDAHO
WYOMING

13

5955

Surveyed Sept. 3 to Oct. 3, 1908, and Aug. 24 to Aug. 30, 1909, under contract No. 334 dated Aug. 7, 1908.

PORTIONS OF THE

SOUTH AND EAST BOUNDARIES

OF THE

YELLOWSTONE NATIONAL PARK

SURVEYED BY

Sidney E. & Albert B. Bartlett

SCALE: 1 inch = 1 Mile.

RECEIVED S. G. O.
FEB 23 1910
CHEYENNE, WYO.





The above map of portions of the South and East Boundaries of the Yellowstone National Park is strictly conformable to the field notes of the survey thereof on file in this office which have been examined and approved.

SURVEYOR' GENERAL'S OFFICE
CHEYENNE, WYO.,
JUNE 9, 1910

Surv. Genl.

Survey accepted by the Hon. Commissioner in his letter E. Dec 24. 1910.

5