Click Here for Field Notes

3158

ORIGINAL

Accepted February 16, 1925

Supplemental Plat No. 1

Resurvey Township No. 48 North, Range No. 100 West of the Sixth Principal Meridian, Wyoming

Scale 20 chains to an inch

INDEX TO SEGREGATED TRACT

Resurvey	Original Survey						
Tract No.	T.	R.	Sec.	Subdivisions	Entry Kind	Status in Land Office	Entryman
41	48	100	36	All	School Section	Grant	Wyoming

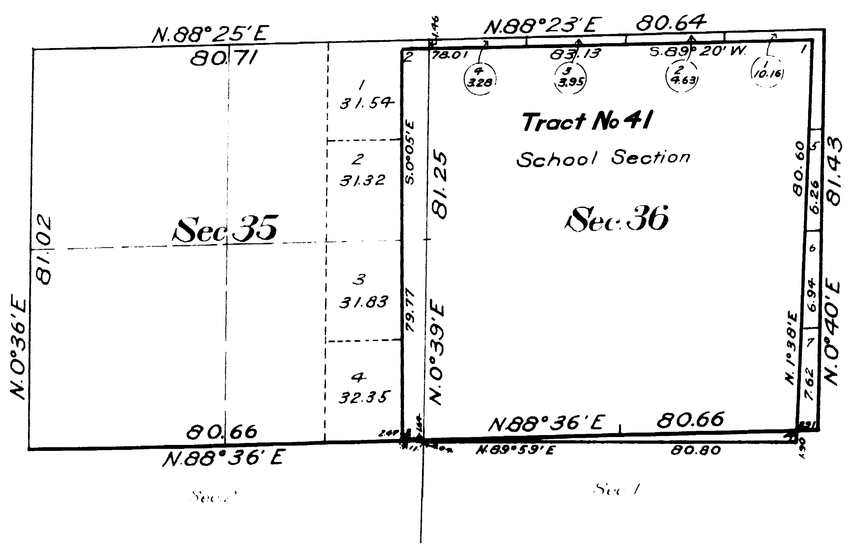

This Supplemental Plat No. 1, resurvey Township No. 48 North, Range No. 100 West of the Sixth Principal Meridian, Wyoming, approved February 21, 1918, is prepared from office records and field notes of surveys executed by Mark D. King for the purpose of showing the segregation of Tract No. 41 and the fractional lots in Sections 35 and 36 created thereby, and is hereby approved.

U.S. Surveyor General's Office
Cheyenne, Wyoming
January 20, 1925

Clyde W. Atherly
Surveyor General

Surveys Designated	By Whom Surveyed	Group No.	Group Date	Amount of Survey Mls.	chs.	lks.	When Surveyed Begun	Completed
Segregating Tract No. 41	Mark D. King	77	Oct. 22, 1924	4	04	30	Oct. 28, 1924	Oct. 28, 1924
Connections	" "	"	" " "		7	05	" "	" "

1986-B

Trans. to Lander L.O.
Ap. 28, 1925

48-100

Resurvey Township No. 48 North, Range No. 100 West of the Sixth Principal Meridian, Wyoming

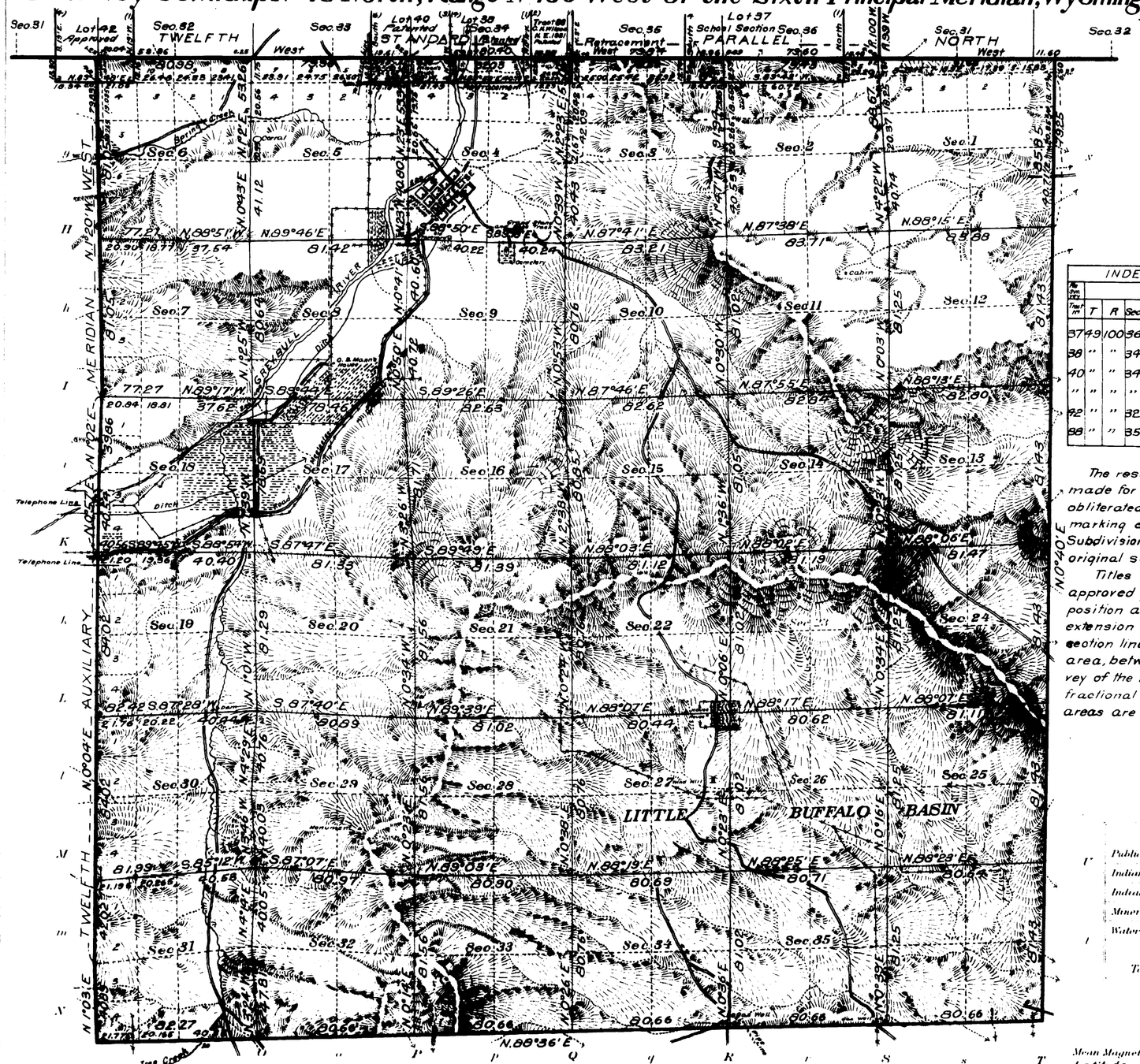

INDEX TO SEGREGATED TRACTS								
Original Survey								
Tract No.	T	R	Sec.	Subdivision	Entry Kind	Entry No.	Status in Land Office	Entryman
37	49	100	36	All	S.S.		Approved	Wyoming
38	"	"	34	S.E.¼	H.E.	121	Patented	Alvaron P. Bennett
40	"	"	34	S½ NW¼, S.W.¼				
"	"	"	"	S.W.¼ N.E.¼	D.E.	426	Patented	Daniel H. Wilson
42	"	"	32	W½	S.S.		Approved	Wyoming
88	"	"	35	W½ W½	H.E.	1931	Patented	Charles H. Wilson

The resurvey represented by this plat was made for the purpose of restoring all lost or obliterated corners and relocating and marking out upon the ground the Exterior and Subdivisional lines in accordance with the original survey approved February 8, 1884.

Titles and areas based upon the original approved plat remain undisturbed for position and description, except that the extension of the meridional township and section lines across the previously unplatted area, between the original survey and resurvey of the 12th Standard, has created new fractional lots to which designations and areas are here given.

Areas in Acres	
Public Land	
Indian Reservation	
Indian Allotments	
Mineral Claims	
Water Surface	
Total Area	

Scale 40 Chains to an inch

Mean Magnetic Declination
Latitude 44°05' N.
Longitude 108°47' W.

Surveys Designated	By Whom Surveyed	Group No.	Group Date	Amount of Surveys Mls.	chs.	lks.	When Surveyed Begun	Completed
Resurvey Subdivisions	Voigt and Adams	33	March 4, 1915	61	53	24	Oct 11, 1916	Oct 31, 1916
Connections	" "	"	" "	2	46	26	"	"
Resurvey East Bdy.	Alexander Douglas	"	" "	6	13	00	Nov. 1, 1915	Nov. 2, 1915
Resurvey South Bdy.	" "	"	" "	6	05	57	Oct. 28, 1915	Oct. 28, 1915
Resurvey 12th Aux. Mer. W.	" "	"	" "	6	25	47	Oct. 18, 1915	Oct. 19, 1915
12th Standard Par. N. Retracement	" "	"	" "	2	79	84	"	Nov. 2, 1915
12th Standard Par. N. Resurvey	Brunt and Bandy	203 Pend. 8 Pend.	May 27, 1905	6	12	88	July 25, 1905	July 27, 1905
Segregated Tract No. 88	A. D. Davis	33	January 22, 1917	2	48	67	Sept. 21, 1917	Sept. 21, 1917

Resurvey

The above map of Township No. 48 North Range No. 100 West of the Sixth Principal Meridian Wyoming is strictly conformable to the field notes of the Resurvey thereof on file in this office, which have been examined and approved

U. S. Surveyor General's Office
Cheyenne Wyoming February 21, 1918

Charles H. Becker
Surveyor General

1986-A

48-100

(25)

Click Here for Field Notes

43

3156

TOWNSHIP No. 48 NORTH. RANGE No. 100 WEST of the 6th Principal MERIDIAN.

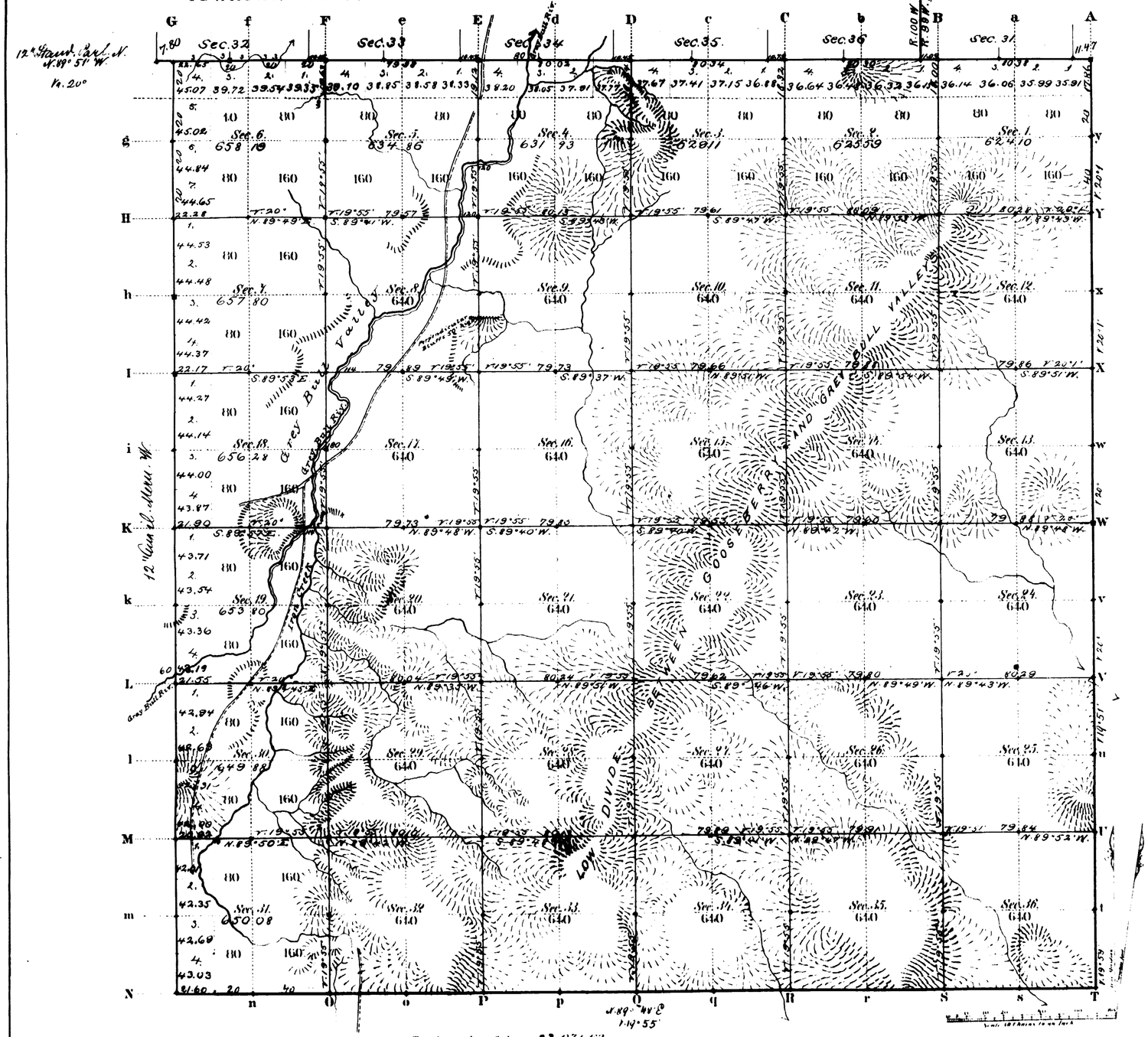

Total number of Acres 23,071.62

Surveys Designated	By Whom Surveyed	Date of Contract	Amount of Surveys Miles	Chs	Lks	When Surveyed	Magnetic Declination
Township lines	C. A. Haney	July 10, 1882	11	79	46	March 9, 10, 1883	19°56' East
Subdivisions	" "	" "	53	79	88	March 24 31, 1883	19°55' "
Connections	" "	" "		53	1	" "	
12th Stand. Par. E.	" "	January 12, 1882	6	03	67	Aug 24, 1882	
12th Stand. Par. W.	" "	July 18, 1882	6	00	00	Aug 14, 1882	

The above Map of Township No. 48 North Range No. 100 West of the Sixth Principal Meridian Wyoming Territory is strictly conformable to the field notes of the survey thereof on file in this Office, which have been examined and approved.

Surveyor General's Office,
Cheyenne Wyoming
February 5th 1884

Edw. C. Dawes
Surv. Genl.

1986

48-100

(25)

Indexed

3163

50

12TH AUXILIARY MERIDIAN WEST.

On Tps. 45 to 48 N. inclusive betw Rgs 100 & 101 W of the 6th Prin Mer W T

Magnetic Variation 1° East 20 Chs to 1 in.

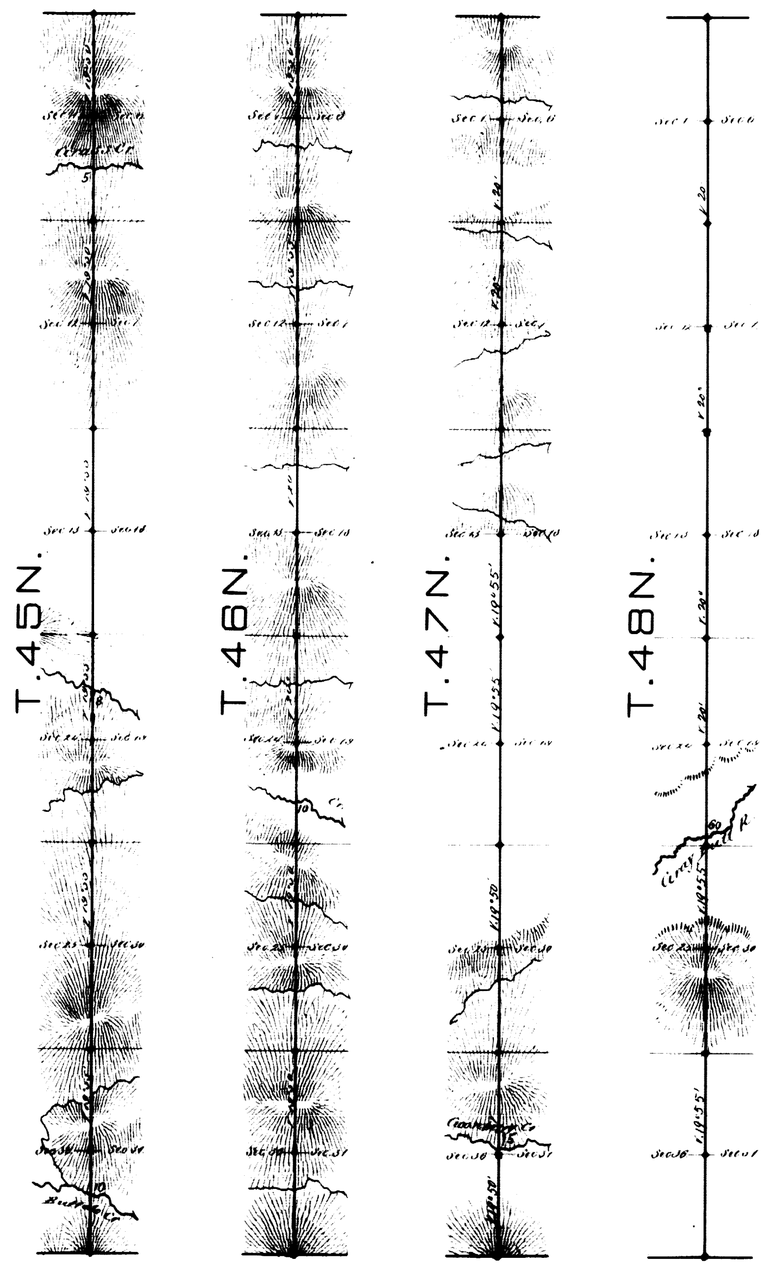

Surveys Designated	By Whom Surveyed	Date of Contract	Amount of Surveys Mil.	Ch.	Lks.	When Surveyed
12th Auxil Mer W	Chas K Honey	July 10 1882	24	00	00	Aug 10 14, 1882

The above map of the 12th Auxiliary Meridian West in Tps 45 to 48 N inclusive between Rgs 100 & 101 West of the 6th Principal Meridian Wyo Ter is strictly conformable to the field notes of the survey thereof on file in this office which have been examined and approved

Surveyor General's Office
Cheyenne Wyoming
February 8th 1884

Edw. E. Lazell
Surveyor General

1991

(25) Indexed

3067

EXTERIOR LINES.

Scale 3 miles to 1 inch; Magnetic Var. East.

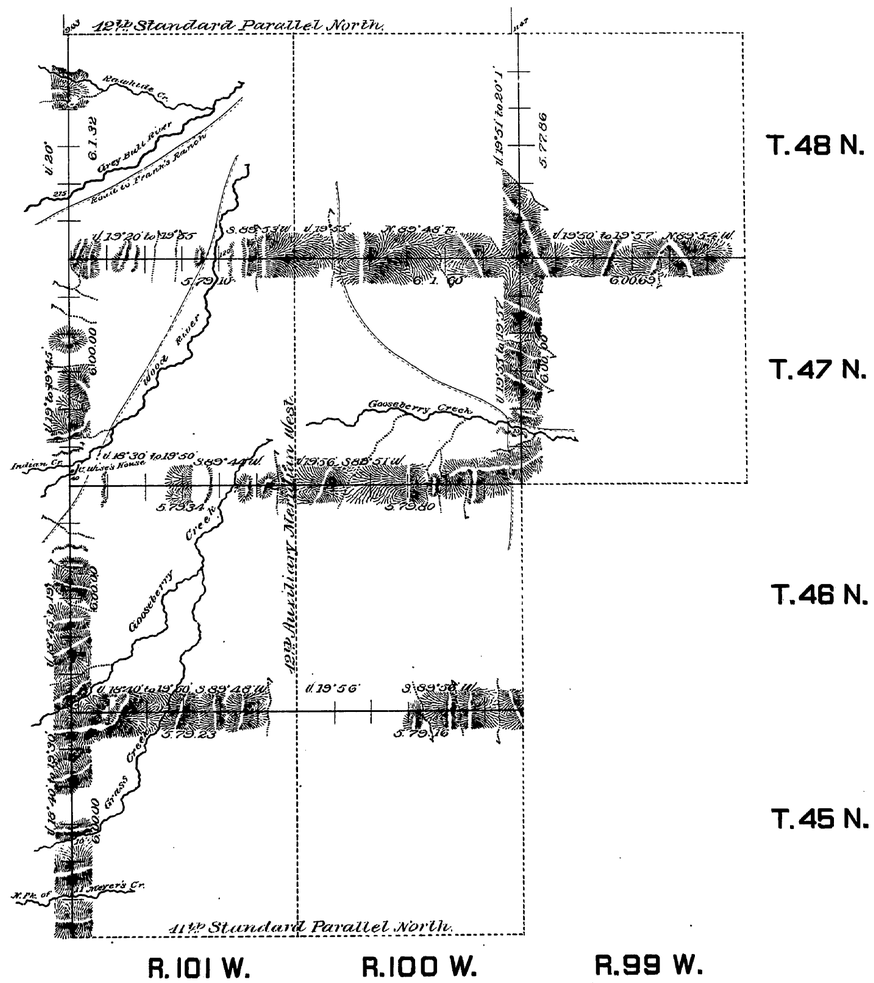

Surveys Designated.	By Whom Surveyed.	Date of Contract.	Amount of Surveys. Mls.	Chs.	Lks.	When Surveyed.
Exterior lines	C. A. Honey	July 10, 1882	77	78	10	March 3-14, 1883
Connections	" " "	" " "		21	10	" " "

I hereby certify that the above diagram of the Exterior lines of Tps. 47 & 48 North R. 99 W. and Tps. 45, 46, 47 & 48 N. R's. 100 & 101 W. of the 6th Principal Meridian - Wyoming Territory, is strictly conformable to the field notes of the Survey thereof on file in this Office, which have been examined and approved.

Surveyor General's Office,
Cheyenne, Wyoming,
February 8th 1884

Edw. C. Dawes
Surveyor General.

1957