Click Here for Field Notes

accession no 3145

(4-675a)

Survey accepted G.L.O. January 15, 1920

Resurvey Township Nº 48 North, Range Nº 101 West of the Sixth Principal Meridian, Wyoming

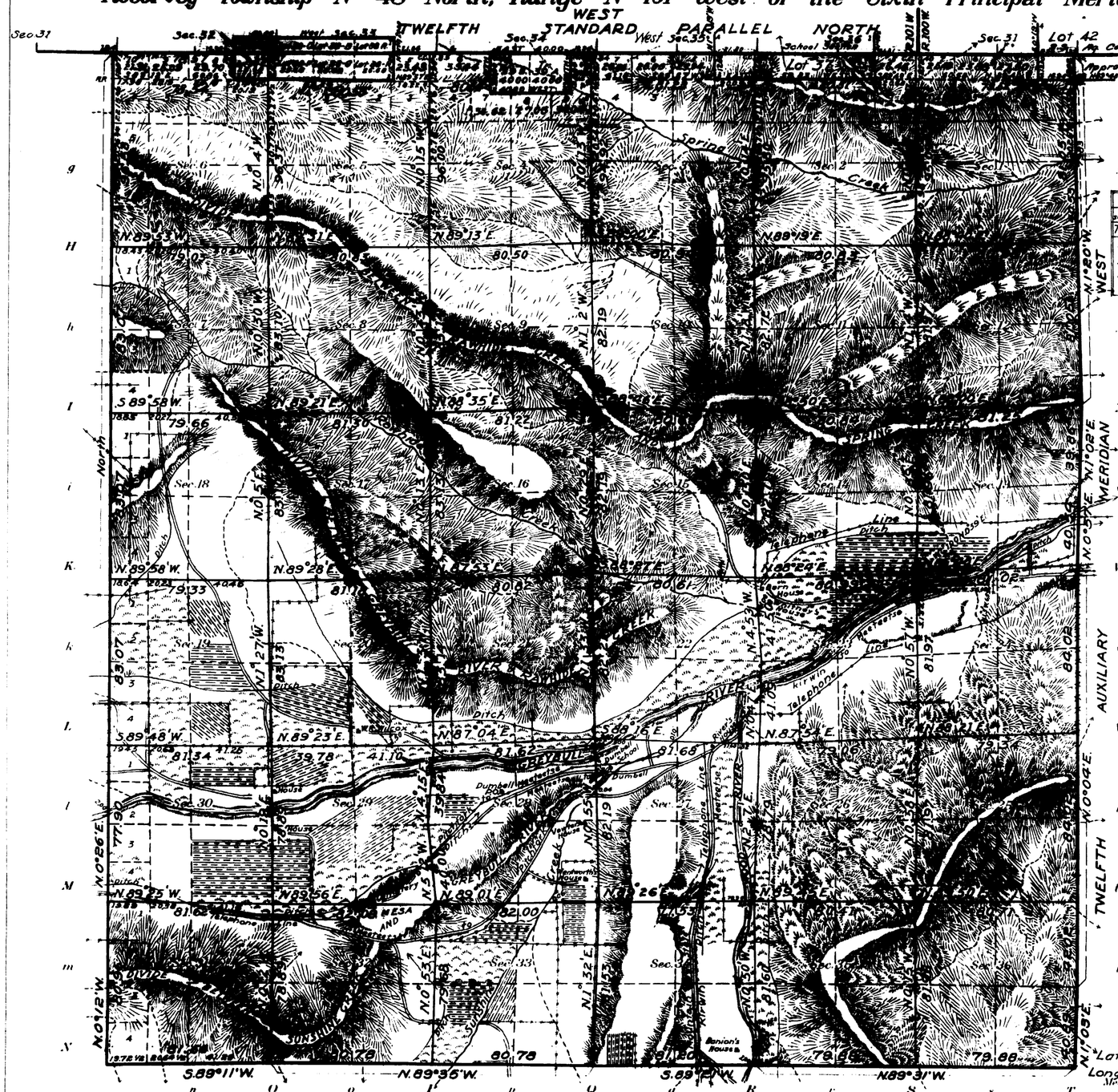

INDEX TO SEGREGATED TRACTS								
Re survey				Original Survey				
T-N°	T.	R.	Sec.	Subdivisions	Entry Kind	Entry Nº	Status in Land Office	Entryman
37	49	101	36	All	School	Section		Wyoming
38	49	101	33	S½S½	D.E.	482	Relinquished	Thomas Balmer
39	48	101	3	Lots 3-4	H.E.	06340	Intact	Henry Hudson
42	49	100	32	W½	State	land	App'd	Wyoming

This resurvey represented by this plat was made for the purpose of restoring all lost or obliterated corners, and relocating and marking out upon the ground the Exterior and Subdivisional lines, in accordance with the original survey approved February 8, 1884

Titles and areas based upon the original approved plat remain undisturbed for position and description except where new lots are created by the invasion of segregated Tract N° 39 into the North half of Sec. 4

Also areas and designations are given on this plat to subdivisions of public land created by extending the Meridional Section and Township Lines through the previously unsurveyed area lying between the original survey of the Twelfth Standard Parallel North and the resurvey of said line.

Note:- Total areas have been ommitted from sections 1 to 6 inclusive because of the tract segregations shown therein.

Areas in Acres
Public Land
Indian Reservation
Indian Allotments
Mineral Claims
Water Surface
Total Area

Lat. 44° 5' N.
Long. 108° 53' W.
Mean Magnetic Declination

Scale 40 Chains to an inch

Surveys Designated	By Whom Surveyed	Group No.	Group Date	Amount of Surveys Mls.	chs.	lks.	When Surveyed Begun	Completed
East Bdry. Resurv.	Alexander Douglas	33	Mar. 4, 1915	6	25	47	Oct. 19, 1915	Oct 19. 1915
West " "	Gonin & Harshbarger	34	" 11, 1916	6	24	60	June 22. 1916	July 7. 1916
South " "	" " "	"	" " "	6	04	18	" 10 "	June 15 "
Subdivisions "	" " "	"	January 19, 1918	61	63	06	July 7 "	Sept. 4, 1918
Private Land Claims "	" " "	"	" " "	1	40	00		" " "
Connections "	" " "	"	" " "	5	73	61	" " "	" " "
12th Std. Par. N. "	Brunt & Utterback	Cont. 302	May 27, 1905	5	01	84	" 28. 1905	" 28. 1905
" " " " "	Brunt & Bandy	303	" " "		79	17	" 26. "	" 26. "

Resurvey
The above map of Township No. 48 North Range No. 101 West of the Sixth Principal Meridian Wyoming is strictly conformable to the field notes of the Resurvey thereof on file in this office, which have been examined and approved

U. S. Surveyor General's Office.
Cheyenne, Wyoming March 26, 1919

Charles F. Decker
Surveyor General.

1979-A.

48-101

Frank Sauder
March 9, 1920.

(25)

Click Here for Field Notes

38

3144

TOWNSHIP No. 48 NORTH, RANGE No. 101 WEST of the 6th Principal MERIDIAN.

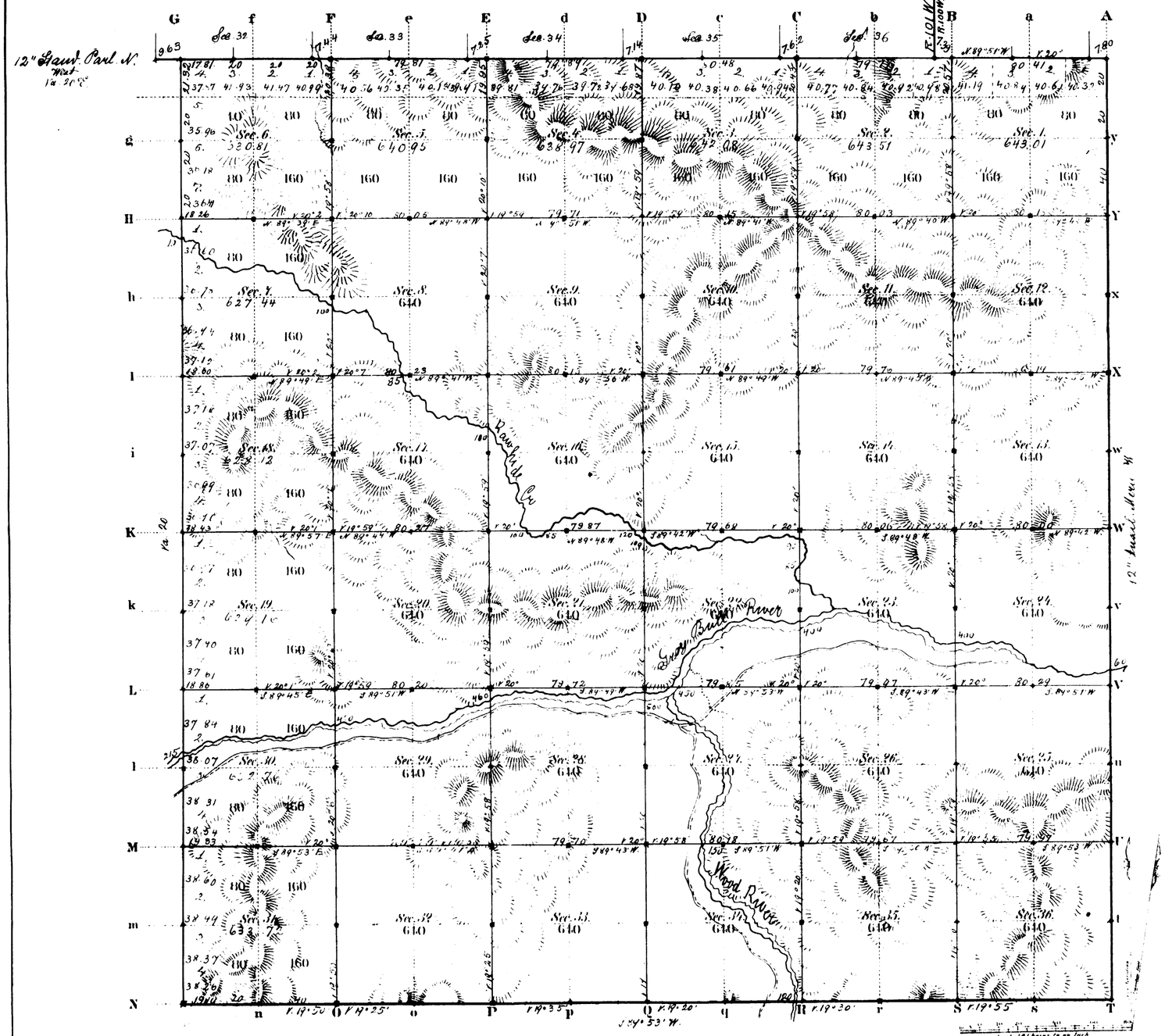

Total number of Acres 22440.53

Surveys Designated	By Whom Surveyed	Date of Contract	Amount of Surveys Mi.	Ch.	Lks.	When Surveyed	Magnetic Declination
Township lines	J. A. Harvey	June 10, 1882	12.	00	42	March 12, 14, 1883	13° 50' East
Subdivisions	" "	" "	59.	73	94	Oct. 15-23, 1883	13° 50' " "
Connections	" "	[illegible]		36	84	Aug. 26, 1882	
12th Guat. Bar. N.	" "	July 10, 1882	5	78	17	March 13, 1883	
12th Guat. Mer. W.	" "	" "	0	00	00	Aug. 14, 1882	

The above Map of Township No. 48 North Range No. 101 West of the Sixth Principal Meridian Wyoming Territory is strictly conformable to the field notes of the survey thereof on file in this Office, which have been examined and approved.

Surveyor General's Office,
Cheyenne Wyoming
February 8th 1884

Edwin C. Dawes
Surv. Gen.l

A. Gast & Co. St. Louis, Mo.

1979

48-101

(25)

3163

50

12TH AUXILIARY MERIDIAN WEST.

Sh'Tps. 45 to 48 N. inclusive Betw. Rgs. 100 & 101 W. of the 6th Prin. Mer. D. T.

Magnetic Variation 15° East. Scale 40 Chs. to 1 in.

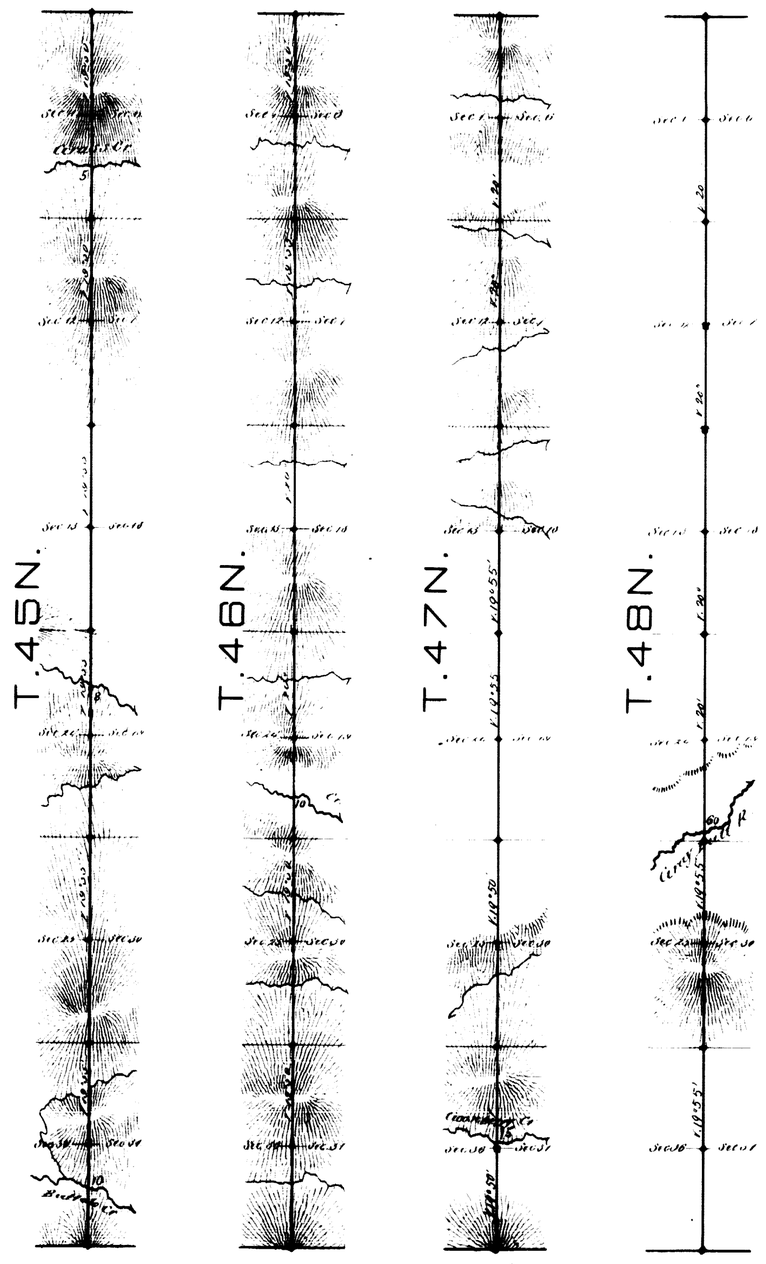

The above map of the 12th Auxiliary Meridian West in Tps. 45 to 48 N. inclusive between Rgs. 100 & 101 West of the 6th Principal Meridian Wyo. Ter. is strictly conformable to the field notes of the surveys thereof on file in this office which have been examined and approved.

Surveyor General's Office
Cheyenne Wyoming
February 8th 1884

Edw. E. Baird
Surveyor General

Surveys Designated	By Whom Surveyed	Date of Contract	Amount of Surveys			When Surveyed
			M.	Ch.	Lks.	
12th Auxil. Mer. W.	Chas. K. Honey	July 10 1882	24	00	00	Aug. 10 to 14, 1882

1991

(25) Indexed

3067

EXTERIOR LINES.

Scale 3 miles to 1 inch; Magnetic Var. East.

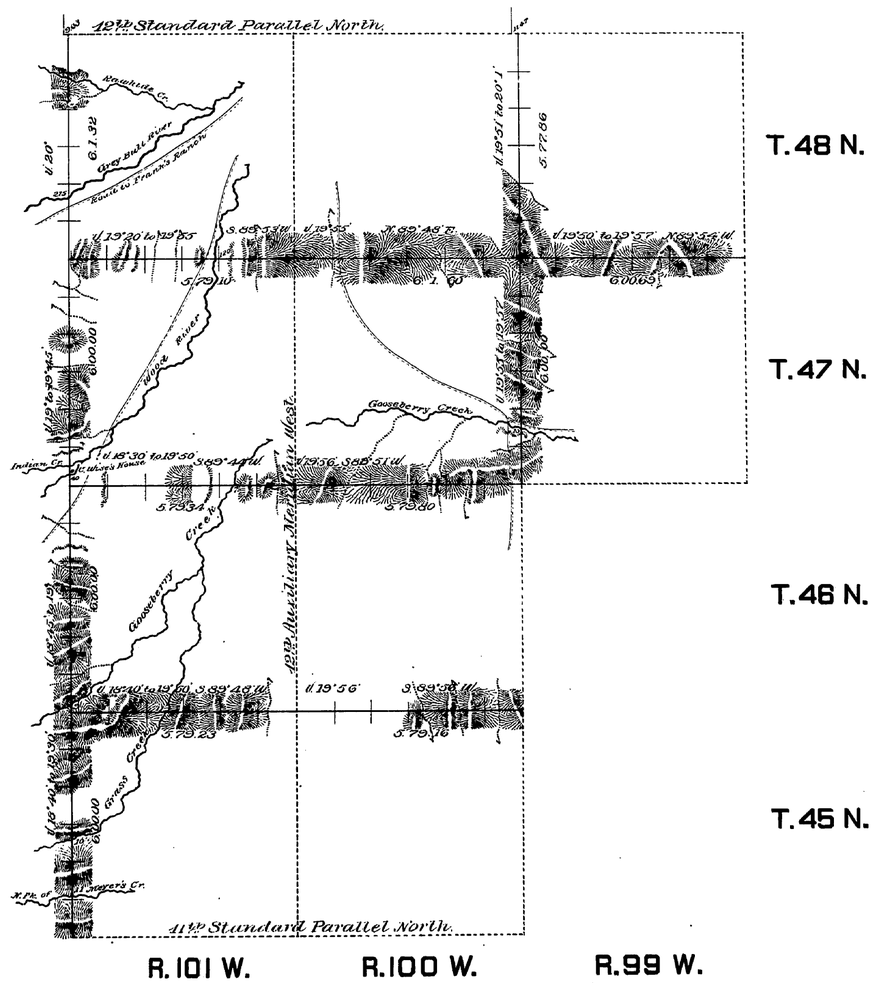

Surveys Designated.	By Whom Surveyed.	Date of Contract.	Amount of Surveys. Mls.	Chs.	Lks.	When Surveyed.
Exterior lines	C. A. Honey	July 10, 1882	77	78	10	March 3-14, 1883
Connections	" " "	" " "		21	10	" " "

I hereby certify that the above diagram of the Exterior lines of Tps. 47 & 48 North R. 99 W. and Tps. 45, 46, 47 & 48 N. R's. 100 & 101 W. of the 6th Principal Meridian - Wyoming Territory, is strictly conformable to the field notes of the Survey thereof on file in this Office, which have been examined and approved.

Surveyor General's Office,
Cheyenne, Wyoming,
February 8th 1884

Edw. C. Dawes
Surveyor General.

1957