7577 - 1965-B

ORIGINAL

TOWNSHIP 48 NORTH, RANGE 99 WEST, OF THE SIXTH PRINCIPAL MERIDIAN, WYOMING.

SUPPLEMENTAL PLAT OF SECTION 11

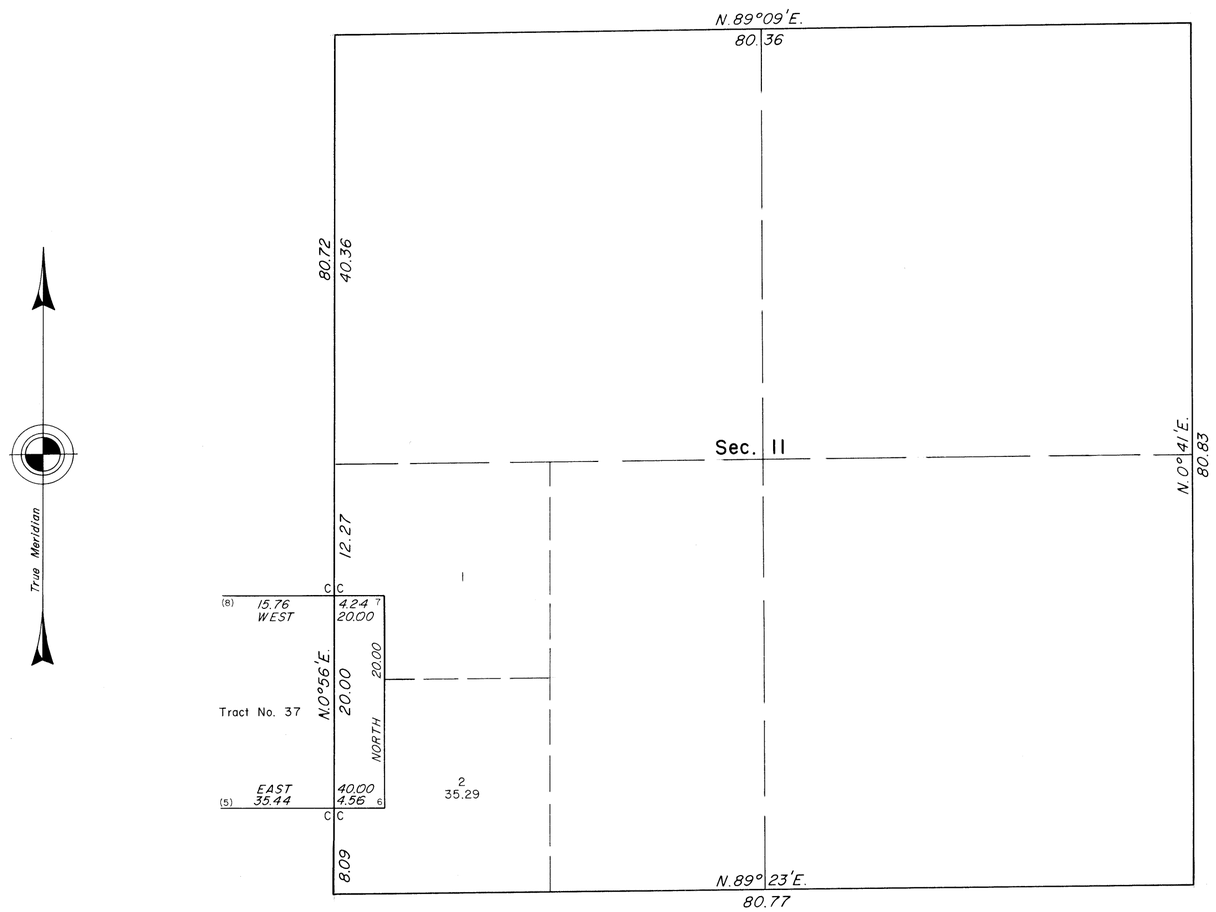

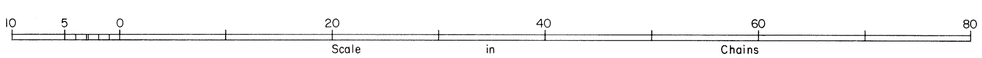

This plat showing new lot 2, in section 11, T. 48 N., R. 99 W., Sixth Principal Meridian, Wyoming, is based upon the resurvey plat accepted March 31, 1919.

UNITED STATES DEPARTMENT OF THE INTERIOR
BUREAU OF LAND MANAGEMENT
Denver, Colorado October 7, 1981

This plat, showing amended lottings, is based upon the official records and, having been correctly prepared in accordance with the regulations of this Bureau, is hereby accepted.

For the Director

Gary S. Speight

Acting Chief, Cadastral Survey
Examination and Approval Staff

W.H.B.

3082

Click Here for Field Notes

Click Here for E. Boundary Field Notes

3077 (4-675a) Accepted March 31, 1919. ORIGINAL

Resurvey Township Nº 48 North, Range Nº 99 West of the Sixth Principal Meridian, Wyoming

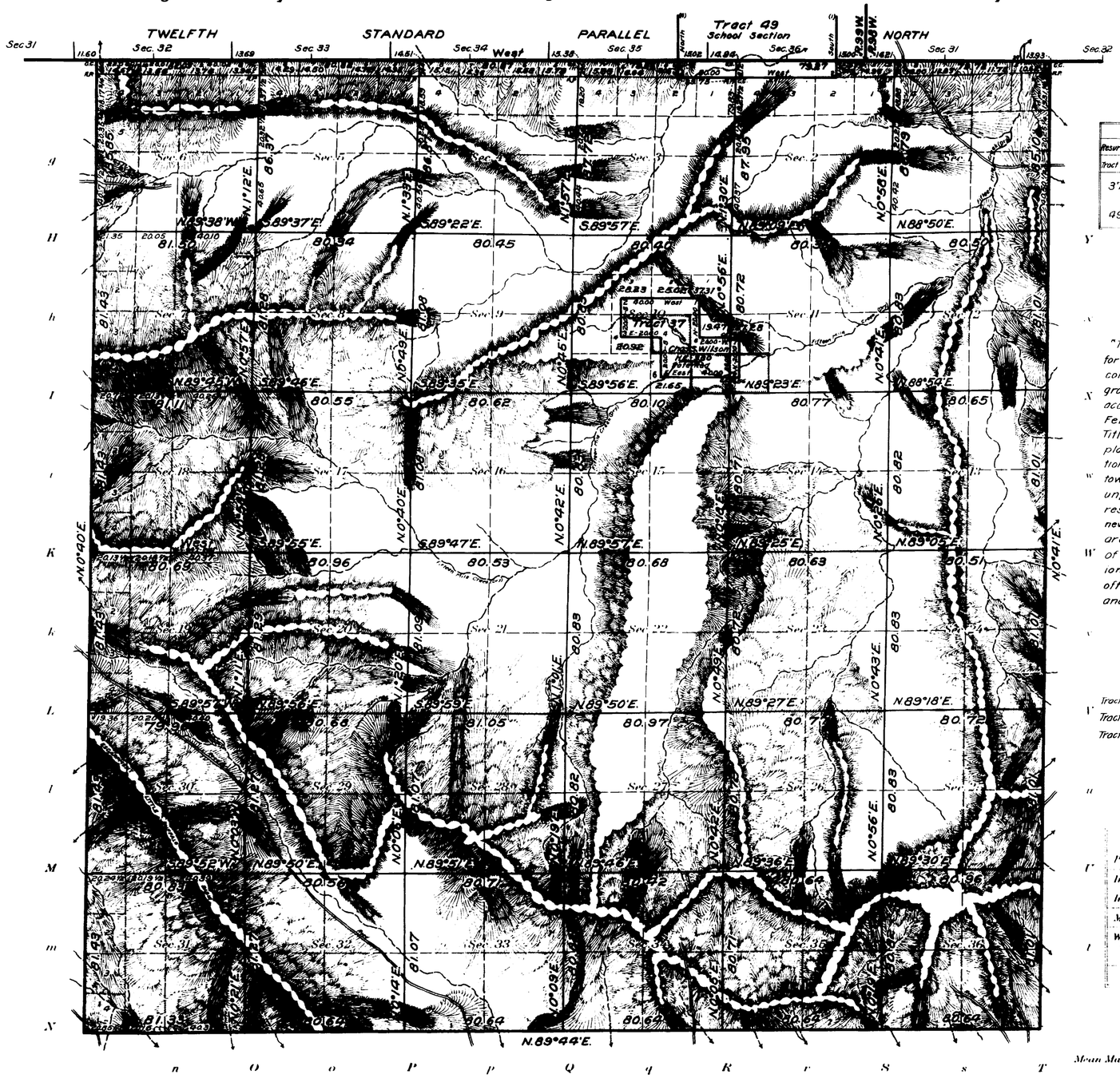

INDEX TO SEGREGATED TRACTS								
Resurvey	Original Survey							
Tract Nº	T	R	Sec.	Subdivisions	Entry Kind	Entry Nº	Status in Land Office	Entryman
37	48	99	10	S½NE¼ NE¼SE¼				
			11	NW¼SW¼	H.E.	380	Patented	Chas. S. Wilson
49	49	99	36	All	School Section			Wyoming

"The resurvey represented by this plat was made for the purpose of restoring all lost or obliterated corners and relocating and marking out upon the ground the Exterior and Subdivisional lines in accordance with the original survey approved February 8, 1884

Titles and areas based upon the original approved plat remain undisturbed for position and description, except that the extension of the meridional township and section lines across the previously unplatted area, between the original survey and resurvey of the Twelfth Standard, has created new fractional lots to which designations and areas are here given and that the introduction of Segregated Tract Nº 37 has created fractional lots of vacant public land which are offered for sale on the basis of the areas and designations shown on this plat"

Tract 37 conflicts with SS 05683: NW¼SE¼ Sec 10, 36.33 Acres
Tract 37 conflicts with SS 05683: SW¼SW¼ Sec 11; 5.40 Acres
Tract 37 conflicts with SFP 05676: SE¼SE¼ Sec 10, 29.21 Acres

Areas in Acres	
Public Land	
Indian Reservation	
Indian Allotments	
Mineral Claims	
Water Surface	
Total Area	

Scale 40 Chains to an inch

Mean Magnetic Declination
Latitude 44°05'N.
Longitude 108°40'W.

Surveys Designated	By Whom Surveyed	Group No.	Group Date	Amount of Surveys Mls.	chs.	lks.	When Surveyed Begun	Completed
Resurvey Subdivisions	Davis & King	33	March 4, 1915	60	78	94	Sept. 19, 1917	Oct. 31, 1917
Connections	" " "	"	" " "	1	42	88	Sept. 19, 1917	Oct. 31, 1917
Resurvey South Boundary	Alexander Douglas	33	March 4, 1915	6	04	53	Oct. 26, 1915	Nov. 3, 1915
Resurvey East Boundary	Voigt & Douglas	32	March 3, 1915	6	10	15	Nov. 9, 1915	Nov. 9, 1915
Resurvey West Boundary	Alexander Douglas	33	March 4, 1915	6	13	00	Nov. 1, 1915	Nov. 2, 1915
Resurvey 12th Standard	Brunt & Bandy	Confirmed 303	May 27, 1905	6	02	33	July 24, 1905	July 25, 1905
Segregated Tract Lines	Davis & King	33	March 4, 1915	2	40	00	Oct. 31, 1917	Oct. 31, 1917
Connections on Tract 49	Brunt & Bandy	Confirmed 313	June 1, 1906		16	22	April 9, 1907	April 9, 1907

The above map of Resurvey Township No. 48 North Range No. 99 West of the Sixth Principal Meridian Wyoming is strictly conformable to the field notes of the resurvey thereof on file in this office, which have been examined and approved

U.S. Surveyor General's Office
Cheyenne Wyoming May 31, 1918

Charles L. Decker
Surveyor General.

1965-A

48-99

Transit Lander
Apr. 24, 1919

(25)

accession no 3076

Click Here for Field Notes

28

TOWNSHIP No 48 NORTH, RANGE No 99 WEST of the 6th Principal MERIDIAN.

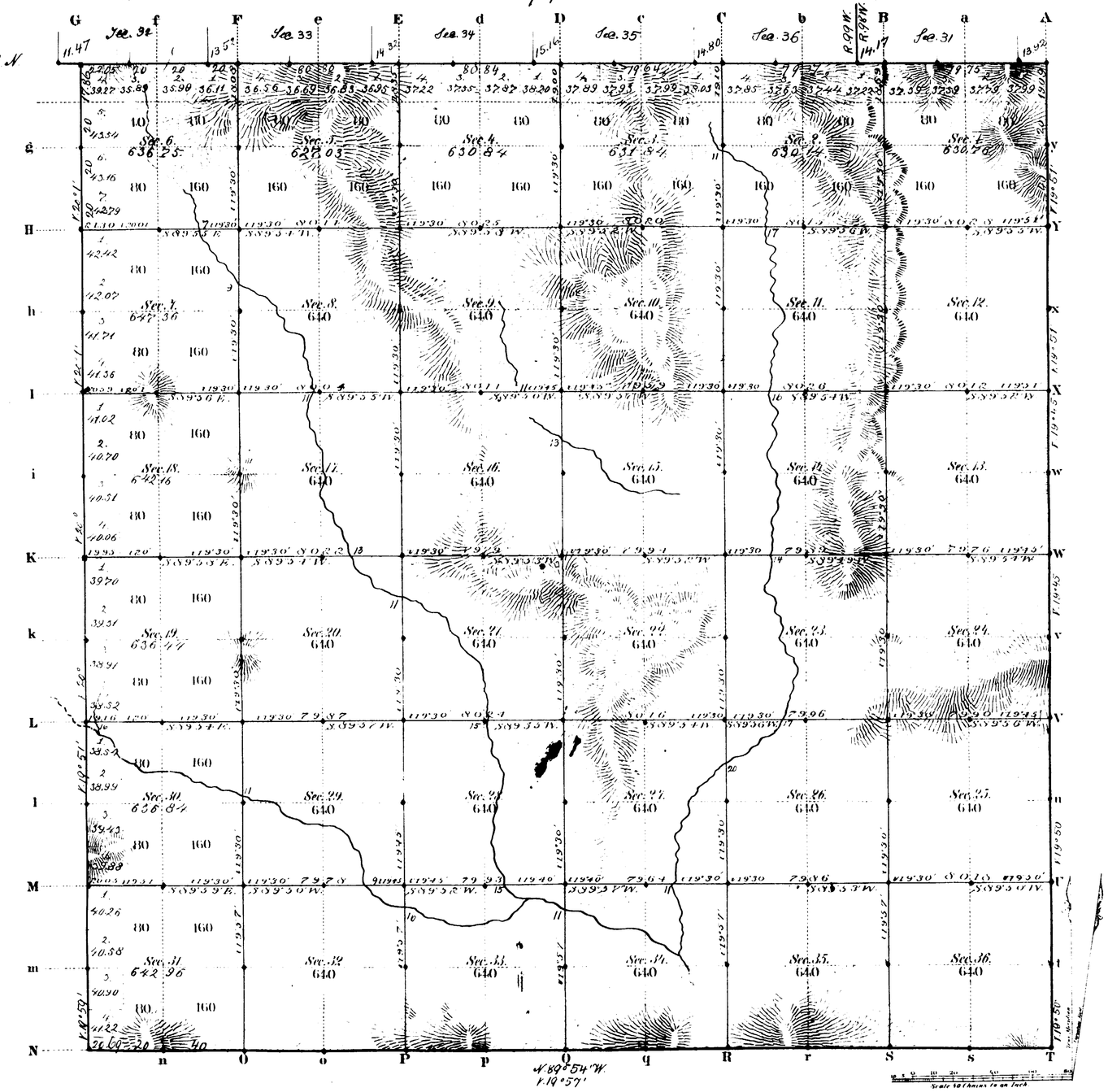

Total number of Acres 23932.R

Surveys Designated	By Whom Surveyed	Date of Contract	Amount of Surveys Mls	Chs	Lks	When Surveyed	Magnetic Declination
24 W. Township lines	S. A. Honey	July 10, 1882	11	72	55	March 2, 9, 1883	19° 58' East
Subdivisions	" "	" "	39	74	33	April 2 - 7, 1883	19° 30' "
Connections	" "	" "		71	97	" "	
E. Trunch L.	W. H. Fowler	July 6, 1882	5	79	09	March 5, 1883	
12th Stand. P. N.	Ch. C. Honey	Jauary 12, 1882	6	02	45	Aug. 20, 1882	

The above Map of Township No. 48 North, Range No. 99 West of the Sixth Principal Meridian Wyoming Territory is strictly conformable to the field notes of the survey thereof on file in this Office, which have been examined and approved

Surveyor Generals Office,
Cheyenne Wyoming
February 8th 1884

Edw. C. Dawes
Surv. Gen.l

A. Gast & Co. St Louis Mo.

1965

48 - 99

(25) Indexed

3067 **Click Here for Field Notes**

EXTERIOR LINES.

Scale 3 miles to 1 inch; Magnetic Var. East.

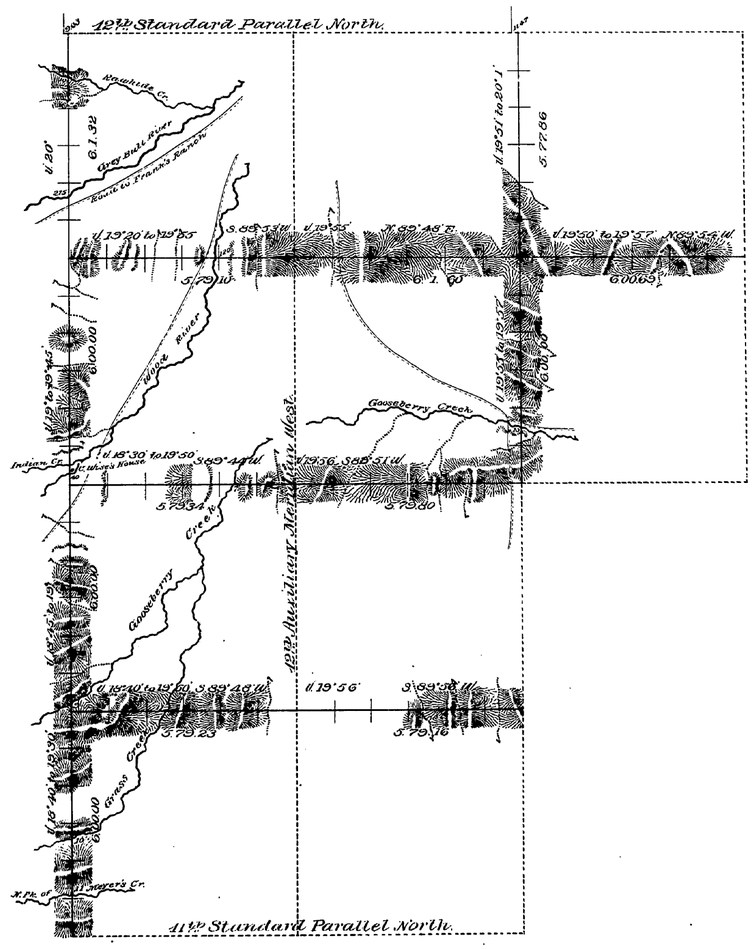

Surveys Designated.	By Whom Surveyed.	Date of Contract.	Amount of Surveys. Mls.	Chs.	Lks.	When Surveyed.
Exterior lines	C. A. Honey	July 10, 1882	77	78	10	March 3-14, 1883
Connections	" " "	" " "		21	10	" " "

I hereby certify that the above diagram of the Exterior lines of Tps. 47 & 48 North R. 99 W. and Tps. 45, 46, 47 & 48 N. R's. 100 & 101 W. of the 6th Principal Meridian - Wyoming Territory, is strictly conformable to the field notes of the Survey thereof on file in this Office, which have been examined and approved.

Surveyor General's Office,
Cheyenne, Wyoming,
February 8th 1884

Edw. C. Dawes
Surveyor General.

1957