Supplemental Plat N°2

Resurvey: Portion Township N° 49 North, Range N° 104 West of the Sixth Principal Meridian, Wyoming.

Scale: 20 Chains to inch

Secs. 4 5 8 9 16 17 20 21



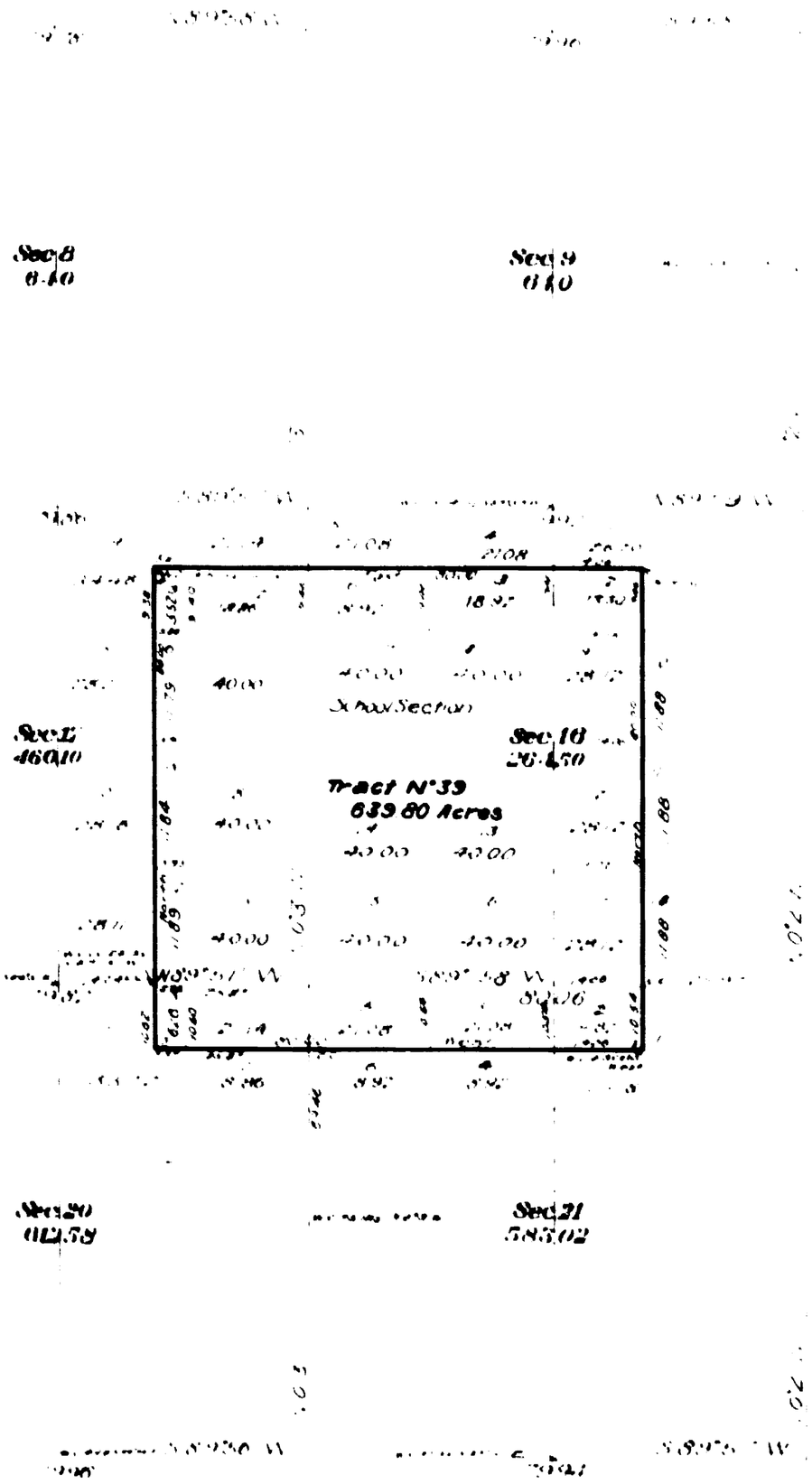

49-104

1256C

40 2803 34

Supplemental Plat No. 3

Resurvey SE¼ Township No. 49 North, Range No. 104 West of the Sixth Principal Meridian, Wyoming

Scale: 20 chains to 1 inch

Secs. 22, 23, 24, 25, 26, 27, 34, 35, 36.

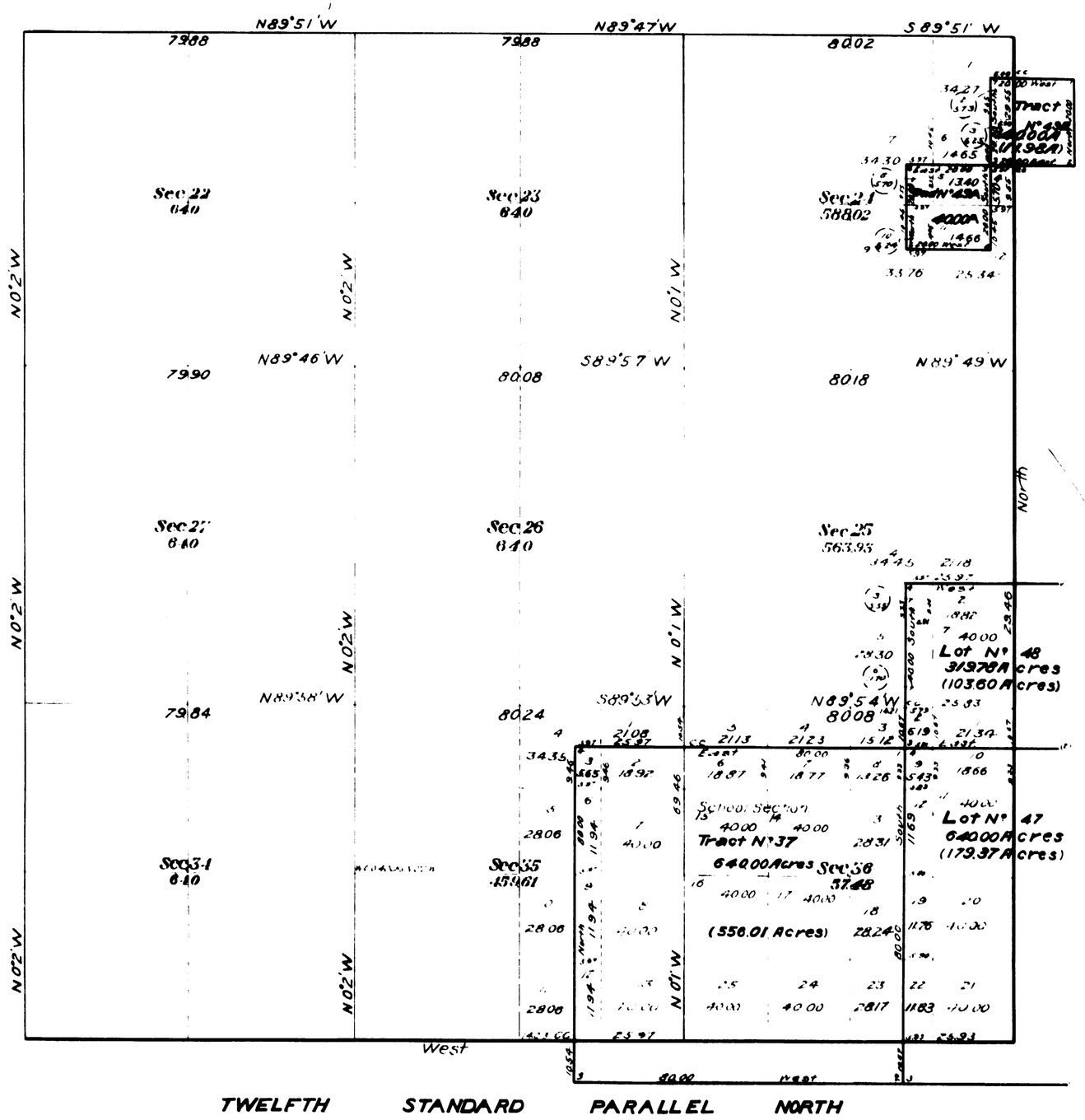

This Supplemental Plat of the resurvey of the SE¼ Township No. 49 North, Range No. 104 West of the Sixth Principal Meridian, Wyoming, is strictly conformable to the field notes of the resurvey thereof on file in this office, which have been examined and approved.
Surveyor General's Office
Cheyenne, Wyoming
February 8, 1911

Surveyor General

Resurvey

Brant and Vance DS
Contract No. 328, September 5, 1907

1556D

49-104

140

2801

32

Supplemental Plat No. 1

Resurvey NE¼ Township No. 49 North Range No. 104 West of the Sixth Principal Meridian Wyoming.

Scale: 20 Chains to 1 inch

Secs 1, 2, 3, 10, 11, 12, 13, 14, 15

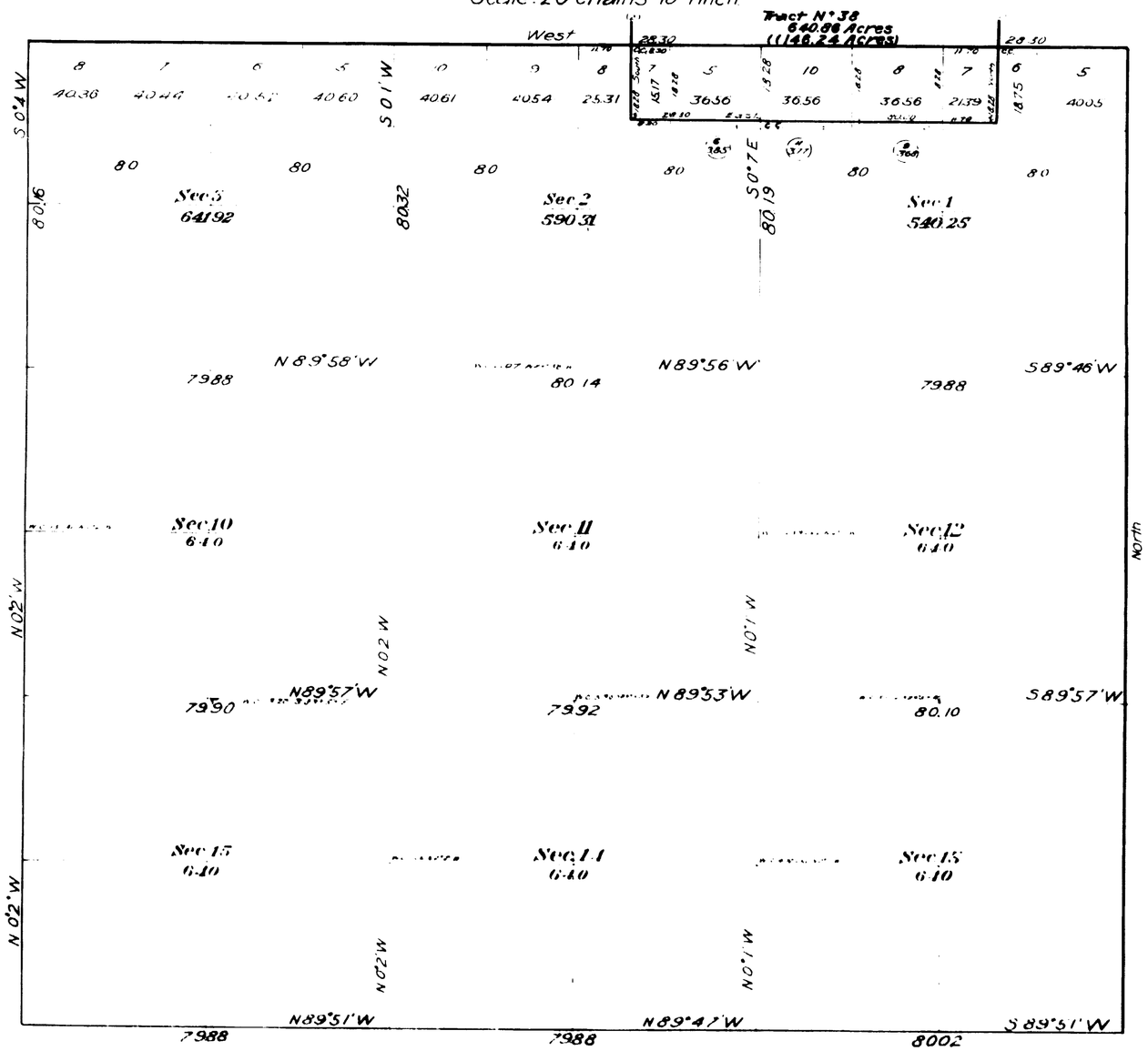

This Supplemental Plat of the resurvey of the NE ¼ Township No. 49 North, Range No. 104 West of the Sixth Principal Meridian Wyoming, is hereby certified to be a true copy of the field notes of the resurvey thereof on file in this office, and is hereby accepted, examined and approved.

Surveyor General's Office
Cheyenne, Wyoming
October 8, 1938

Surveyor General

Resurvey
Rocky Land Vance et al
Contract No. 5-38 [illegible]

1368

49-104

40

Click Here for Field Notes

31

Accession No. 2800

(4-675a)

Resurvey Township No. 49 North Range No. 104 West of the Sixth Principal Meridian, Wyoming.

G f F Situated in Shoshone National Forest b B a A

See Supplemental Plats.
No. 1. NE¼
No. 2 Secs. 4, 5, 8, 9, 16, 17, 20, 21
No. 3 SE¼

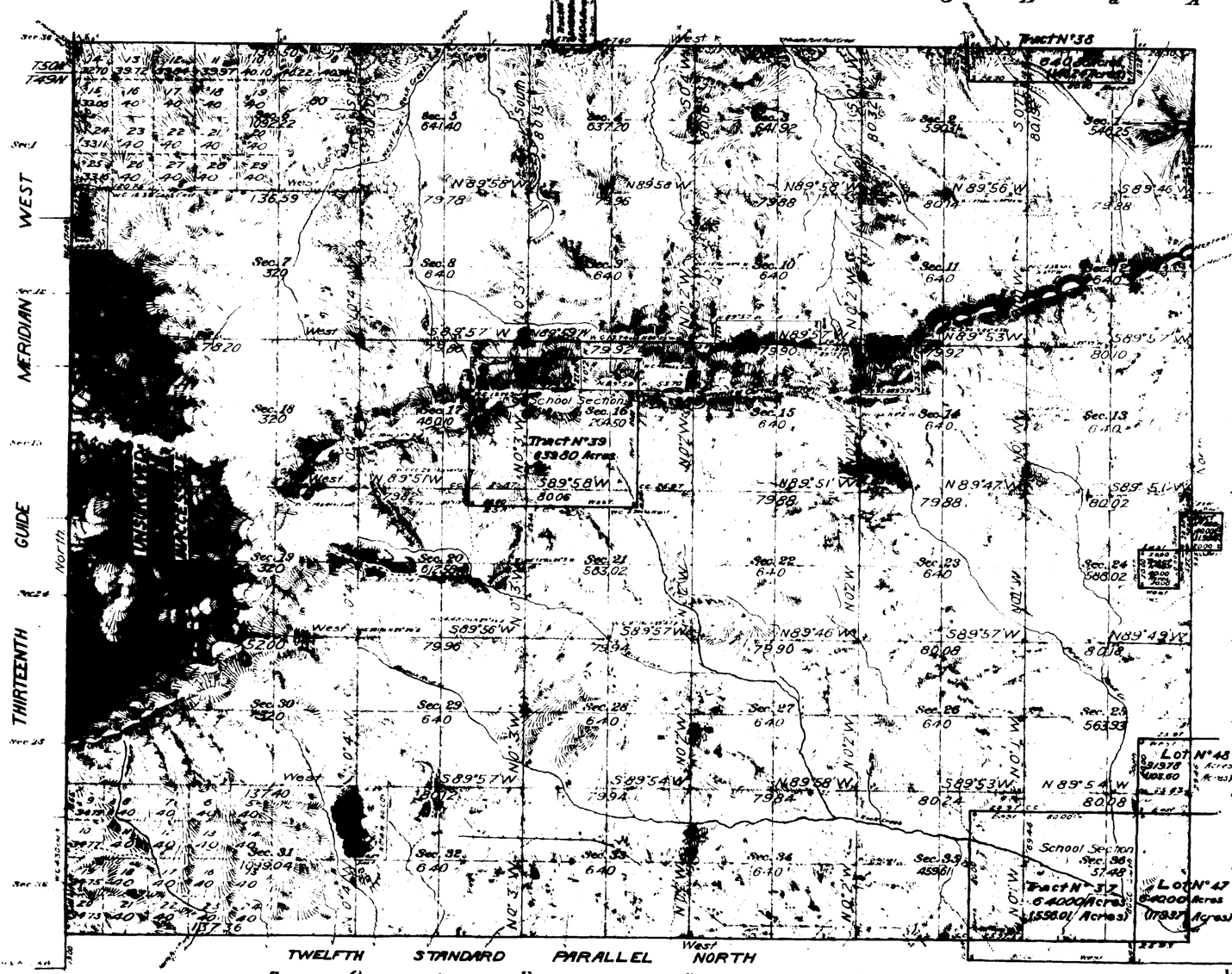

INDEX TO SEGREGATED TRACTS

Tract Number	Original Survey No.	T	R	Sec.	Subdivision	Entry Number	Claimant
37	49	104	36	All		51	Wyoming
38	50	104	36	All		51	"
39	49	104	16	All		51	
40	50	104	32	NE¼ NE¼		1148	Benjamin J. Hope
47	49	103	31	All		51	Wyoming
48	"	"	30	5		51	"
49A	"	"	19	[illegible]		51	"
49B	"	"	19	W½ NW¼		51	"

SEGREGATED TRACTS

Tract Number	Area		Area Township
37	64000	Acres	558.01 Acres
38	64086	"	146.24 "
39	63980	"	63980 "
40	24000	"	404 "
47	64000	"	179.37 "
48	31978	"	103.60 "
49A	4000	"	4000 "
49B	4000	"	11.98 "

Areas in Acres

Public Land	2099.58
Indian Reservation	
Indian Allotments	
Mineral Claims	
Water Surface	
Segregated Tracts	[illegible]
Total Area	[illegible]

Scale 40 Chains to an inch

Mean Magnetic Declination [illegible]
Latitude 44°10' N.
Longitude 109°8' W.

Surveys Designated.	By Whom Surveyed.	Contract No.	Contract Date	Amount of Surveys Mls.	chs.	lks.	When Surveyed. Began.	Completed.
Base (B) Lines								
Township Lines	Brunt & Vance	328	September 5, 1907	7	06	05	June 3, 1908	July 8, 1908
Meridians				6	57	36	July 13, 1908	July 15, 1908
Township Lines	Wilson & Graesenberg	305	May 27, 1905	6	00	00	August 7, 1905	August 8, 1905
Meridians	William M. Gilcrest	292	June 29, 1903	5	76	05	April 11, 1904	April [illegible], 1904
Subdivision Lines	Brunt & Vance	328	September 5, 1907	60	29	85	July 16, 1908	August 22, 1908
Connections				2	03	59		
Segregated Tracts				13	56	30	July 6, 1908	July 15, 1908.

The above map of Township No. 49 North Range No. 104 West of the Sixth Principal Meridian Wyoming is strictly conformable to the field notes of the survey thereof on file in this office, which have been examined and approved.

U.S. Surveyor General's Office,
Cheyenne, Wyoming, [illegible] 8, 19

Stephen [illegible]
Surveyor General.

12561

49-104

(27)

Click Here for Field Notes

18

2799

TOWNSHIP No. 49 NORTH. RANGE No. 104 WEST of the 6th Principal MERIDIAN.

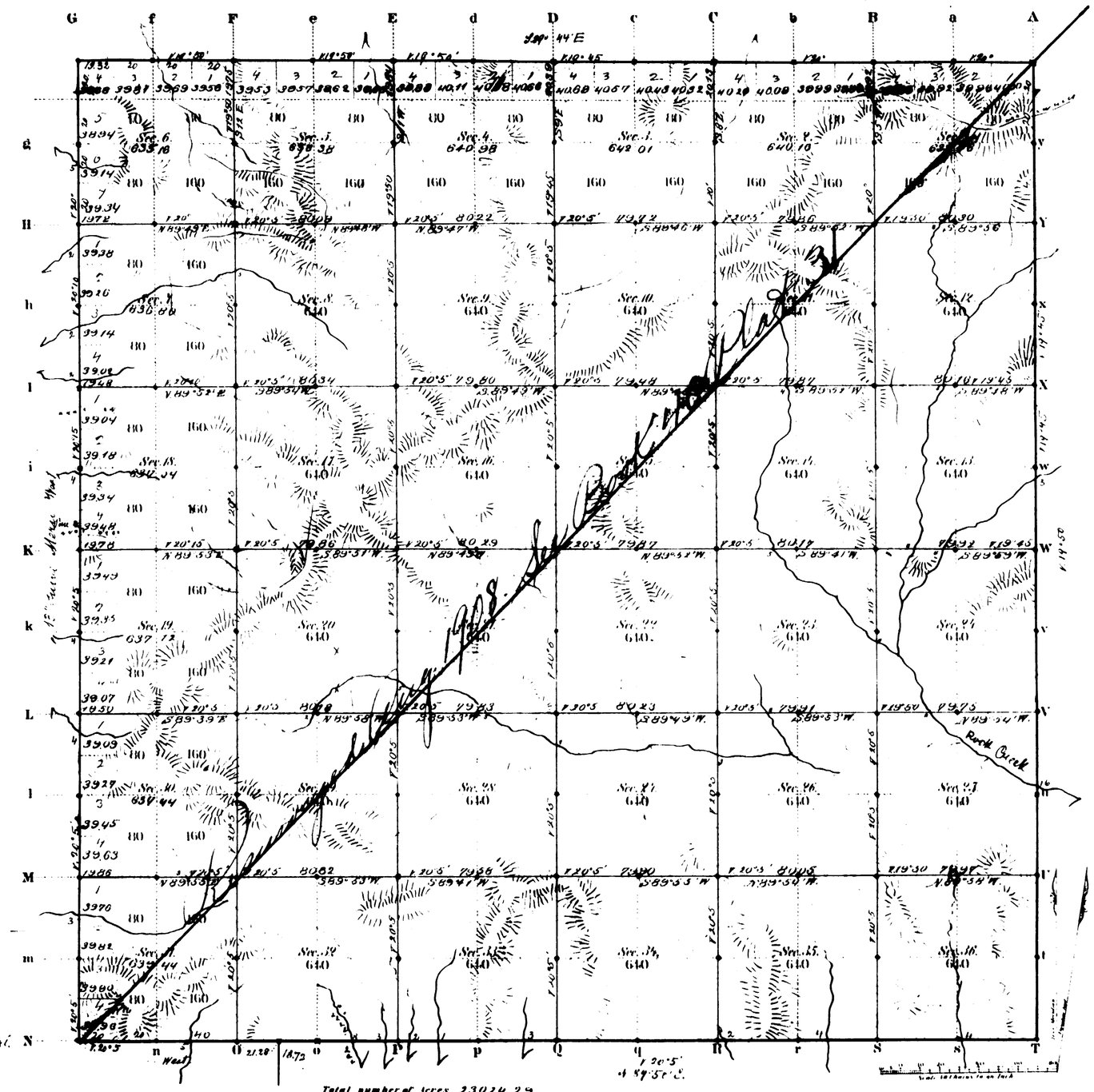

Surveys Designated	By Whom Surveyed	Date of Contract	Amount of Surveys Miles	Chs	Lks	When Surveyed	Magnetic Declination
Township line	W. H. Goodloe	June 22-1882	5	79	32	May 29, 1883	19°52' East
Subdivisions	" "	" "	39	[illegible]	4	Sept 19 26, 1883	20°[illegible] "
Corrections	W. H. Goodloe	July 22 1882				Aug 31, 1883	
[illegible]	"	July 12 1882	0	[illegible]	[illegible]	March 12, 1883	
[illegible]	"	"	0	[illegible]	[illegible]	Aug 21, 1883	
[illegible]	W. H. Goodloe	June 11 1882	[illegible]	[illegible]	[illegible]	July 13 1883	

The above Map of Township No. 49 North Range No. 104 West of the 6th Principal Meridian Wyoming Territory is strictly conformable to the field notes of the survey thereof on file in this Office, which have been examined and approved.

Surveyor General's Office,
Cheyenne Wyoming
March 26th 1884

Edw. L. Dana
Surv. Genl.

1856

Case
1/9-104

TOWNSHIP EXTERIORS.

Scale: 1 inch = 160 chains.

This Plat
of
a part of the 12th Standard Parallel North through R.106W.;
and parts of the North and West boundaries of T.49N., R.105W.;
the Resurvey of
the 13th Guide Meridian West through Tps. 49, 50, 51 and 52 N.;
west of the 6th Principal Meridian,
Wyoming,
is strictly conformable to the field notes of the survey thereof
by
William M. Gilcrest, U.S.D.S.,
under his
Contract No. 292,
dated June 29, 1904,
which have been examined, approved and filed in this office.

U.S. Surv. Gen'ls Office,
Cheyenne, Wyoming,
March 23, 1905

Nathan P. Hanson
U.S. Surv. Genl.



Table of Mileage.

Surveys Designated	Amount Mls.	Chs.	Lks.	When Surveyed.
Standard lines resur.	24	29	37	Apr. 18-June 12, 1904
Standard lines	2	00	00	May 18, 1904
Township lines	3	40	00	May 11-16, 1904
Connections		5	00	June 12, 1904

F.H.A.

Triplicate plat forwarded Apr. 10, 1905.
Survey accepted by the Hon. Commissioner
in his letter "E", dated Apr. 3, 1905.

48

2450

RESURVEY

TOWNSHIP EXTERIORS

SCALE: 160 CHAINS TO 1 INCH.

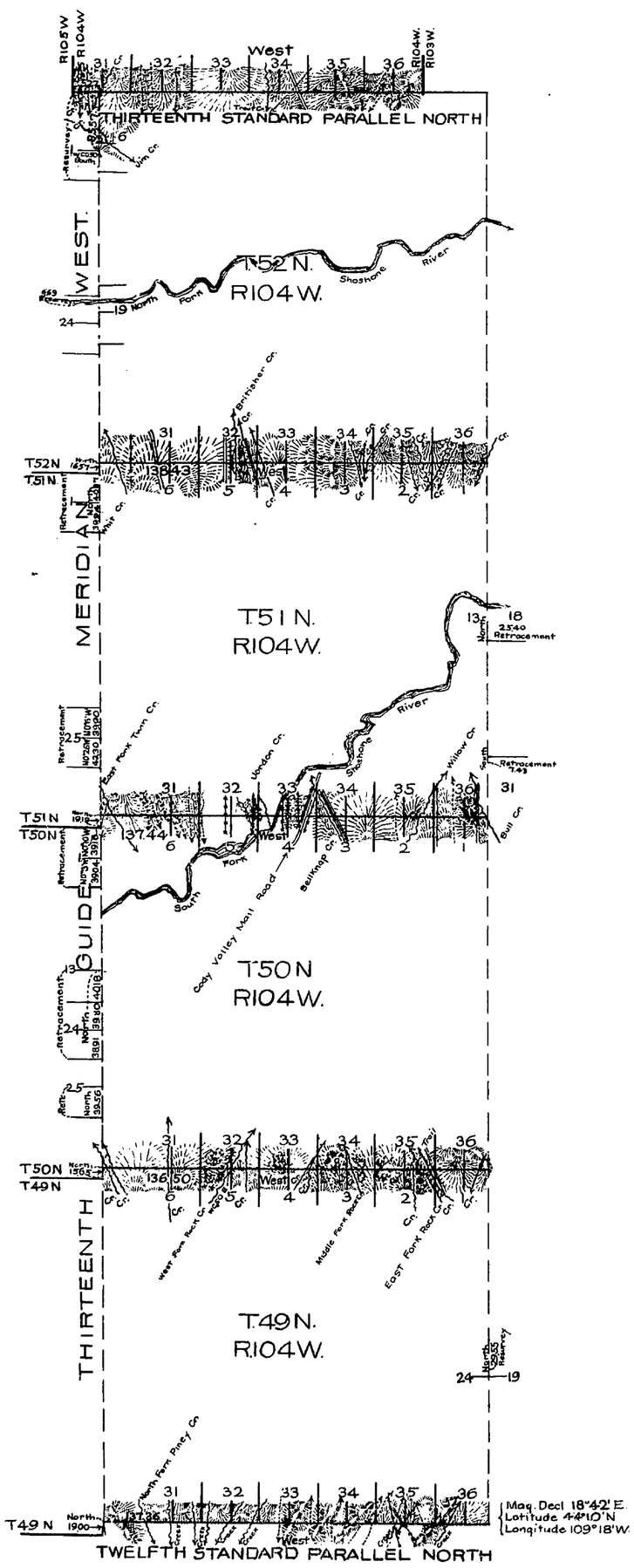

This plat of the Resurvey
of
The 12th and 13th Standard Parallels North, through R.104 W;
parts of the 13th Guide Meridian West through T52 N;
North Boundaries of Tps. 49, 50, 51 N, R.104 W; part of the East Boundary T.49 N, R 104 W, and
of the
Retracement of
parts of the East Boundary of T 51 N. R 104 W. and of the 13th Guide Meridian West through Tps. 50 and 51 N. R. 104 W.
of the
Sixth Principal Meridian, Wyoming,
is strictly conformable to the field notes of the resurvey thereof by
Brunt & Vance, U.S.D.S.
under their Contract No 328,
dated September 5, 1907,
which have been examined approved and filed in this office.
U S Surv. Genl's. Office,
Cheyenne, Wyoming,
February 8, 1911

Stephen Ponsford
Surveyor General.

Surveys Designated	Amount Mls.	Chs.	Lks.	When Surveyed
Retracement Stand. & Tp. Lines	5	32	49	June 29, 1908, July 27, 1908
Standard Lines	13	69	62	June 16, 1908, July 15, 1908
Township Lines	20	41	92	June 1, 1908, June 24, 1908
Connections	4	00	84	June 5, 1908, July 19, 1908

Filed in the Surveyor Genl's Office Feb. 6, 1911.

30

(27)

Index

accession no. 3675

22

EXTERIOR LINES.

Scale 3 miles to 1 inch Magnetic Var.ⁿ East.



R. 104 W.

Surveys Designated.	By Whom Surveyed.	Date of Contract.	Amount of Surveys			When Surveyed.
			Mls.	Chs.	Lks.	
Exterior lines	W. H. Proctor	July 22, 1882	23	74	14	Aug. 20-29, 1883

I hereby certify that the above diagram of the Exterior lines of Tps 47, 49, 50 & 51 N. R. 104 W. of the 6th P. M. Wyoming Territory is strictly conformable to the field notes of the survey thereof on file in this Office, which have been examined and approved.

Surveyor General's Office,
Cheyenne Wyoming March 29th 1884

Edw. C. David
Sur. Genᵃˡ

2152

(27)

15

3648

12th | 13th

Standard Parallel North

along S. Bound. of Secs. 31 & 32, Township 49 N. | along South Bound. of Township 53 North

Range 104 W, 6th Princp. Mer. W.T.

Scale 40 chs. to 1 inch.

Magn. Var. East

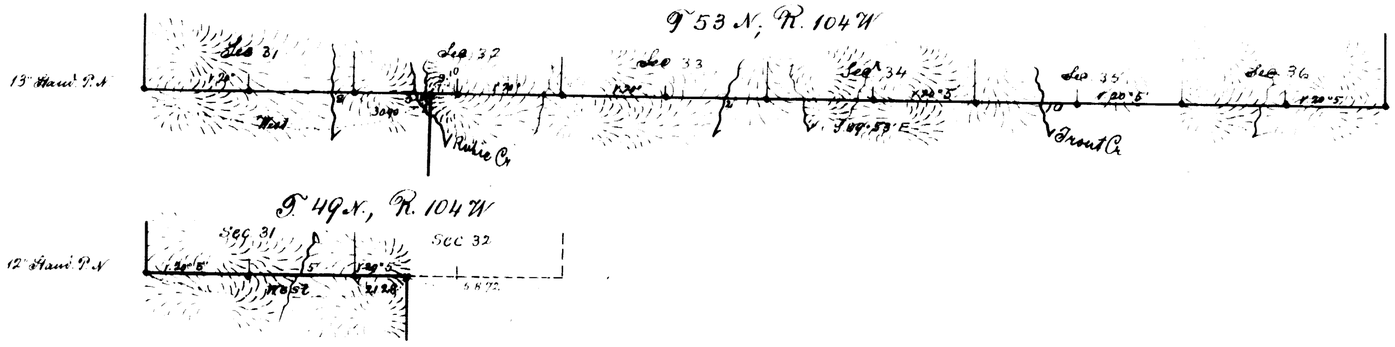

Surveys desig. not	By whom surv.	Date of Contract	Amt. of surveys			When surveyed
			mes	Chs.	Lks.	
12 & 13th Std. Prls. N	W H Thrasher	July 22, 1882	7	21	28	Aug 21, 25, 1883

2147

I hereby certify that the above diagram of the 12th Stand. Parl. N along S. Bdy of Sec 31 & 32, Township 49 N, — and of the 13th Stand. Parall. N, along S. Bdy of Tp. 53 N. Rge. 104 W. 6th P. M. Wy. Ter. is strictly conformable to the field notes of the survey thereof on file in this Office, which have been examined & approved.

Surveyor General's Office,
Cheyenne, Wyo. March 29, 1884

Edw. C. Davis
Surveyor General

(25)

3252

12 TH STANDARD PARALLEL NORTH

Between Tps 48 & 49 North, Ranges 102, 103 & 104 West of the 6th P.M. Wyoming Ter.

Magnetic Variation East Scale 40 Chs to one Inch, Course N 89°56' E

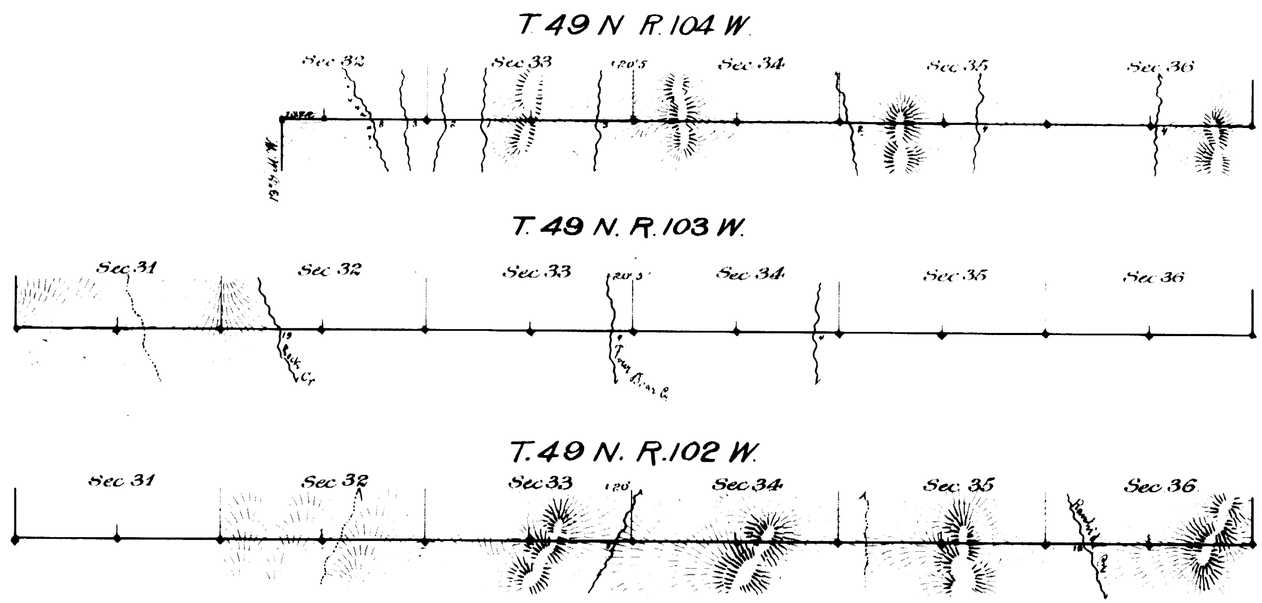

Surveys designated	By whom surv^d	Date of Contract	Amt of surveys Mls	Chs	Lks	When surveyed
12 Stand Par N	N.J Burnham	July 10 1882	16	58	72	March 17 19 83

I hereby certify that the above diagram of the 12 Standard Parallel North between Tps 48 & 49 North Ranges 102 103 & 104 West of the 6 P.M. Wyoming Ter is strictly conformable to the field notes of the survey thereof on file in this office which have examined and approved

Surveyor Genls Office
Cheyenne Wyo Feb 28 1884

Edw. C. Dant
Surveyor General

2018

(24)
Index 405

3026

96

13th Guide Meridian West.

In Townships 49, 50, 51, & 52 N; betw. Rgs. 104 & 105 W. 6th P. M. W. Ter.
Magn. Var. East; Scale 40 chs to 1 inch

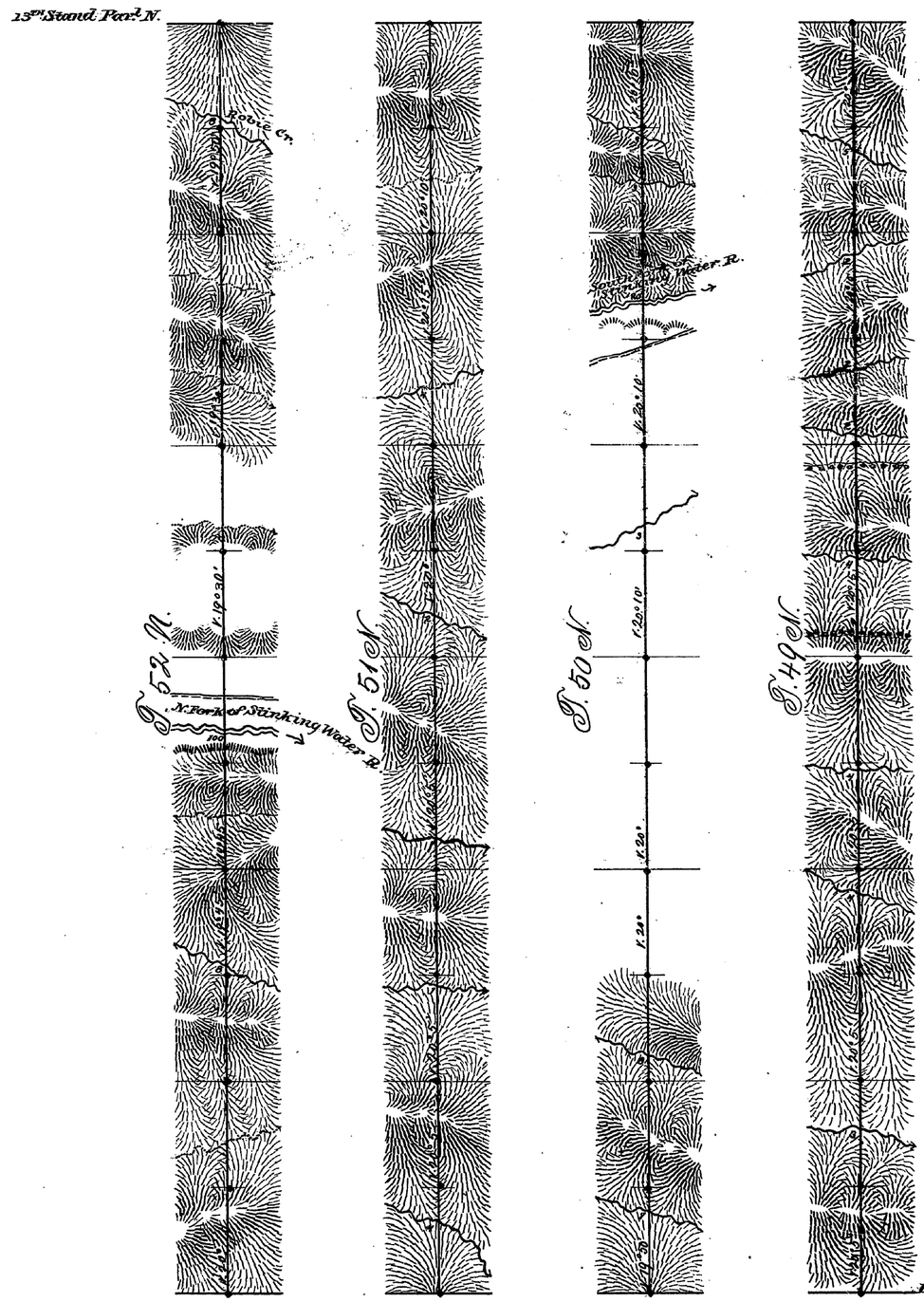

Survey Design.	By whom sur.	Date of Contr.	Amt. of surv.	When surveyed
13th Guide M.W.	W.H. Proctor	July 22, 1882	24 — —	Aug 21-24, 1883

I hereby certify, that the above diagram of the 13th Guide Mer. W. in Townships 49, 50, 51 & 52 N. betw. Ranges 104 & 105 W. 6th P. M. W. Ter. is strictly conformable to the field notes of the survey thereof on file in this office, which have been examined and approved.

Surveyor Generals' Office,
Cheyenne, Wyoming
Jan. 31st 1884.

Edw. C. David
Sur. Genl.

1937