7987

ORIGINAL

TOWNSHIP 49 NORTH, RANGE 105 WEST, OF THE SIXTH PRINCIPAL MERIDIAN, WYOMING.

DEPENDENT RESURVEY AND METES AND BOUNDS SURVEY

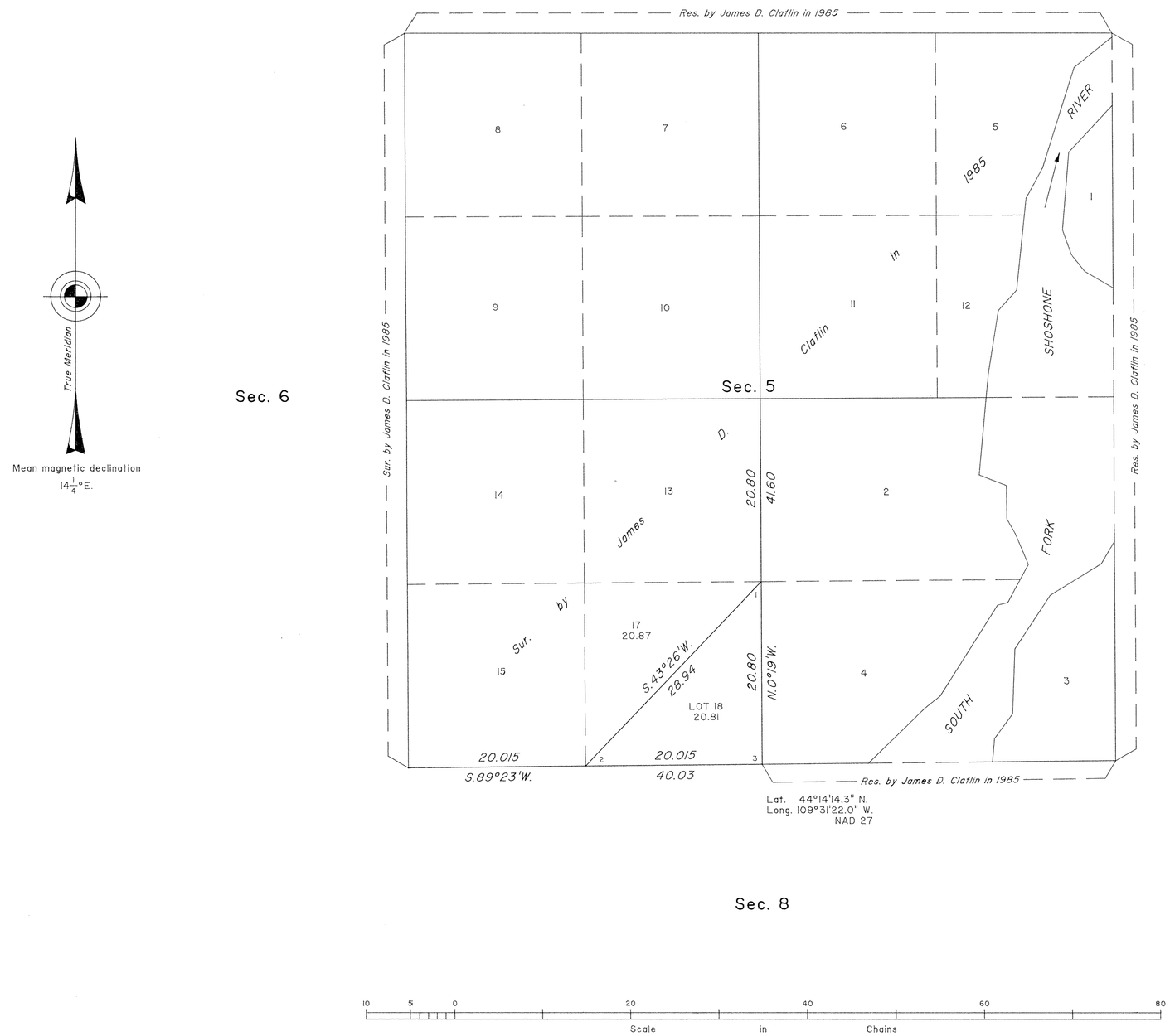

A history of surveys is contained in the field notes.

This plat represents the dependent resurvey of portions of the subdivisional lines and subdivision of section 5 designed to restore the corners in their true original locations according to the best available evidence, and the metes and bounds survey of Lot 18, Section 5, T. 49 N., R. 105 W., Sixth Principal Meridian, Wyoming.

Except as indicated hereon, the lottings and areas are as shown on the plat approved March 23, 1905, and the plat accepted August 14, 1991.

Survey executed by James D. Claflin, Cadastral Surveyor, beginning August 29, 1991, and completed August 30, 1991, pursuant to Special Instructions dated August 6, 1991, for Group No. 550, Wyoming.

UNITED STATES DEPARTMENT OF THE INTERIOR
BUREAU OF LAND MANAGEMENT

Cheyenne, Wyoming March 2, 1994

This plat is strictly conformable to the approved field notes, and the survey, having been correctly executed in accordance with the requirements of law and the regulations of this Bureau, is hereby accepted.

For the Director

John P. Lee

Chief Cadastral Surveyor for Wyoming

W.H.B.

OFFICIALLY FILED: April 11, 1994

2890 B

7912 **Click Here for Field Notes**

ORIGINAL

TOWNSHIP 49 NORTH, RANGE 105 WEST, OF THE SIXTH PRINCIPAL MERIDIAN, WYOMING.

DEPENDENT RESURVEY AND SURVEY

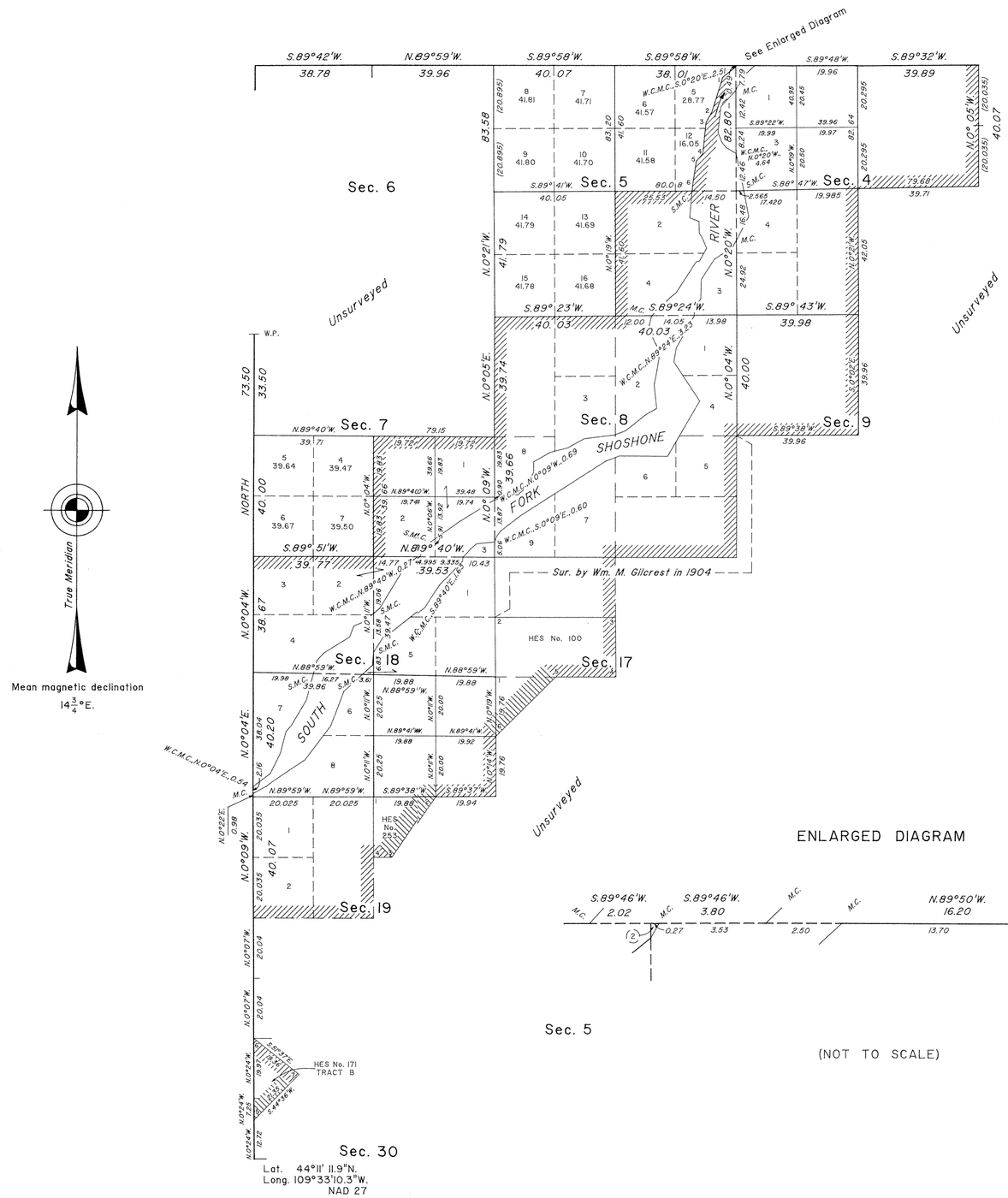

Meander Line, Left Bank
South Fork Shoshone River

M.C. Secs. 4 & 5
A.P. 1 S. 51°05'W., 5.52
A.P. 2 S.17°20'W., 11.96
A.P. 3 S.28°24'W., 3.95
A.P. 4 S.5°48'W., 10.40
A.P. 5 S.42°08'W., 3.11
A.P. 6 S.8°55'W., 7.28
S.5°19'W., 2.81
S.M.C. E-W Center Line, Sec. 5

A history of surveys is contained in the field notes.

This plat represents the dependent resurvey of portions of the west and north boundaries, subdivisional lines, Homestead Entry Survey No. 171, Tract B, and adjusted meander lines designed to restore the corners in their true original locations according to the best available evidence, and the extension survey of portions of the west boundary and subdivisional lines and the subdivision of certain sections, T. 49 N., R. 105 W., Sixth Principal Meridian, Wyoming.

Except as indicated hereon, the lottings and areas are as shown on the survey plat approved March 23, 1905, and Homestead Entry Survey plats approved September 29, 1915, September 21, 1918, and March 16, 1932.

Survey executed by James D. Claflin, Cadastral Surveyor, beginning June 17, 1985, and completed August 5, 1985, pursuant to Special Instructions dated May 29, 1985, for Group No. 472, Wyoming.

ENLARGED DIAGRAM

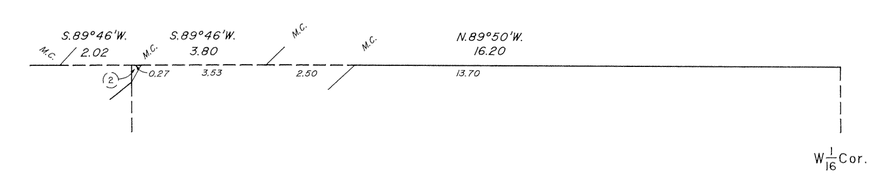

(NOT TO SCALE)

10 5 0 20 40 60 80
Scale in Chains

Area surveyed: 620.21 Acres

UNITED STATES DEPARTMENT OF THE INTERIOR
BUREAU OF LAND MANAGEMENT

Cheyenne, Wyoming August 14, 1991

This plat is strictly conformable to the approved field notes, and the survey, having been correctly executed in accordance with the requirements of law and the regulations of this Bureau, is hereby accepted.

For the Director

John P. Lee

Chief Cadastral Surveyor for Wyoming

W.H.B.

DDB

2890 A

OFFICIALLY FILED: September 23, 1991

35

Click Here for Field Notes

4833

(4-6752)

Fractional Township No. 49 North, Range No. 105 West of the 6th Principal Meridian

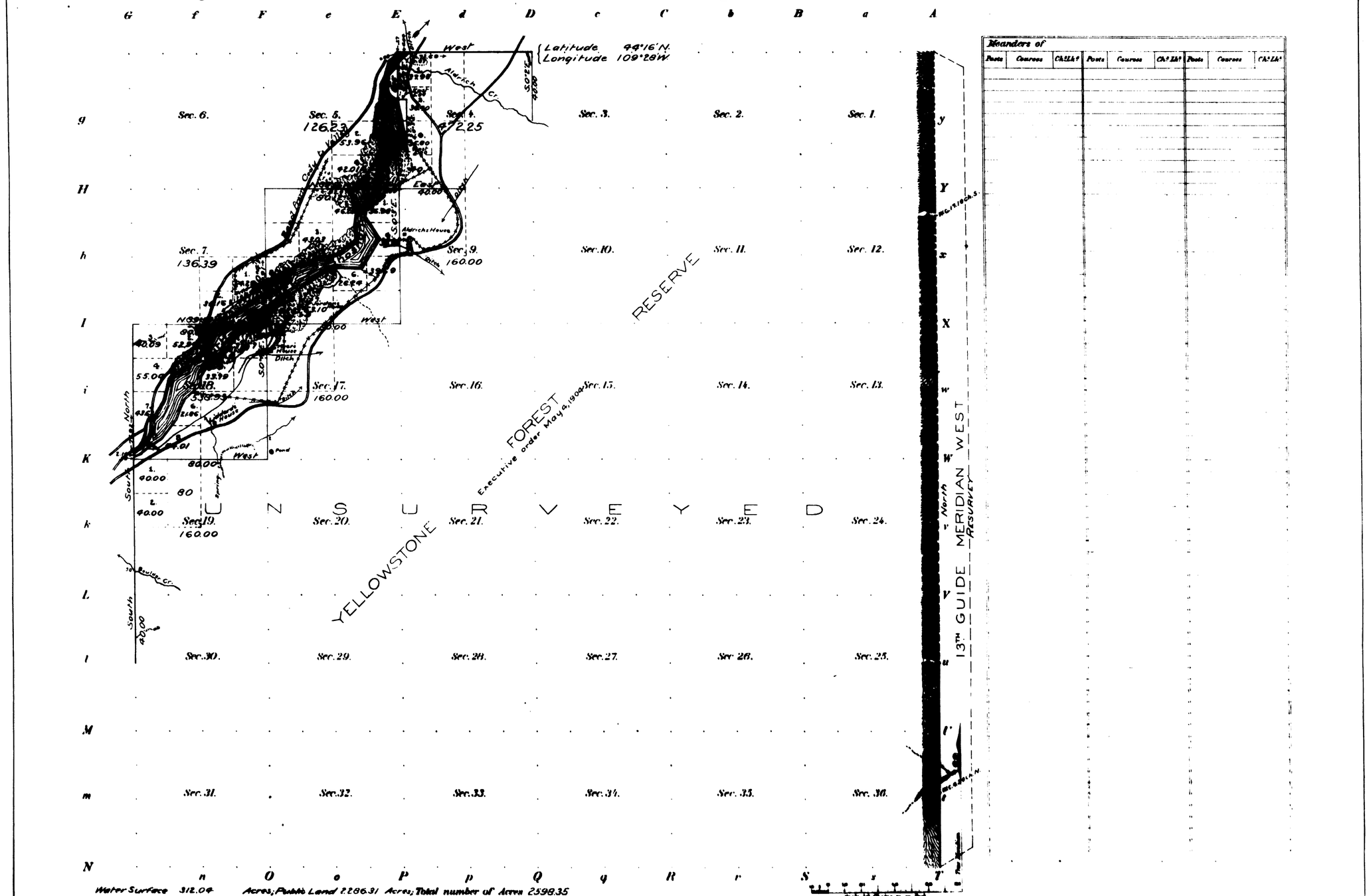

Water Surface 312.04 Acres; Public Land 2286.31 Acres; Total number of Acres 2598.35

Surveys Designated	By Whom Surveyed	Date of Contract No.	Amount of Surveying M.	Ch.	Lks.	When Surveyed
Part N. and W. Township lines	Wm. M. Gilcrest	282. June 28, 1904	3	40	00	May 11-16, 1904
Subdivisions	" "	" " " "	9	00	17	May 13-16, 1904
Resur. E. Tp. line	" "	" " " "	6	00	00	April 20-22, 1904
Meanders	" "	" " " "	8	16	41	May 26-28, 1904

The above Map of Fractional Township No. 49 North of Range No. 105 West of the 6th Principal Meridian, Wyoming, is strictly compliant to the field notes of the survey thereof on file in this office, which have been examined and approved.

Surveyor General's Office
Cheyenne, Wyo. March 23, 1905.

2890

Duplicate plat forwarded with [illegible] 10, 1905 [illegible] accepted by the Com. Commissioner in his letter "E", dated Apr. 3, 1905

49-105

(24)
Index 405

3026

96

13th Guide Meridian West.

In Townships 49, 50, 51, & 52 N; betw. Rgs. 104 & 105 W. 6th P. M. W. Ter.
Magn. Var. East; Scale 40 chs to 1 inch

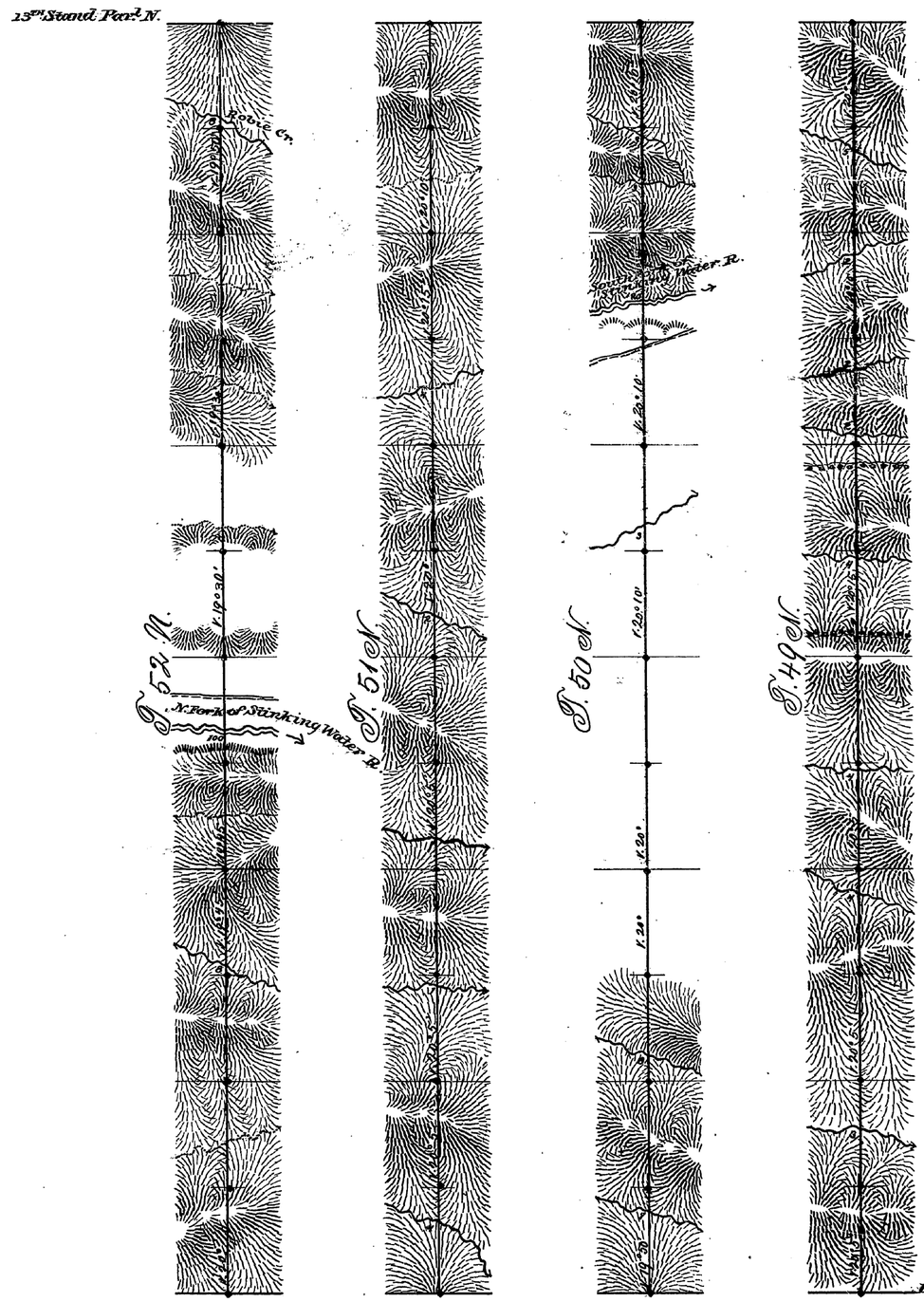

Survey Design.	By whom sur.	Date of Contr.	Amt. of surv.	When surveyed
13th Guide M.W.	W.H. Proctor	July 22, 1882	24 — —	Aug 21-24, 1883

I hereby certify, that the above diagram of the 13th Guide Mer. W. in Townships 49, 50, 51 & 52 N. betw. Ranges 104 & 105 W. 6th P. M. W. Ter. is strictly conformable to the field notes of the survey thereof on file in this office, which have been examined and approved.

Surveyor Generals' Office,
Cheyenne, Wyoming
Jan. 31st 1884.

Edw. C. David
Sur. Genl.

1937

TOWNSHIP EXTERIORS.

Scale: 1 inch = 160 chains.

This Plat
of
a part of the 12th Standard Parallel North through R.106W.;
and parts of the North and West boundaries of T.49N., R.105W.;
the Resurvey of
the 13th Guide Meridian West through Tps. 49, 50, 51 and 52 N.;
west of the 6th Principal Meridian,
Wyoming,
is strictly conformable to the field notes of the survey thereof
by
William M. Gilcrest, U.S.D.S.,
under his
Contract No. 292,
dated June 29, 1904,
which have been examined, approved and filed in this office.

U.S. Surv. Gen'ls Office,
Cheyenne, Wyoming,
March 23, 1905

Nathan P. Hanson
U.S. Surv. Genl.



Table of Mileage.

Surveys Designated	Amount Mls.	Chs.	Lks.	When Surveyed.
Standard lines resur.	24	29	37	Apr. 18-June 12, 1904
Standard lines	2	00	00	May 18, 1904
Township lines	3	40	00	May 11-16, 1904
Connections		5	00	June 12, 1904

F.H.A.

Triplicate plat forwarded Apr. 10, 1905.
Survey accepted by the Hon. Commissioner
in his letter "E", dated Apr. 3, 1905.

48

U.S. Department of Agriculture
Forest Service
Form 85 A
Revised 1918

5382

ORIGINAL

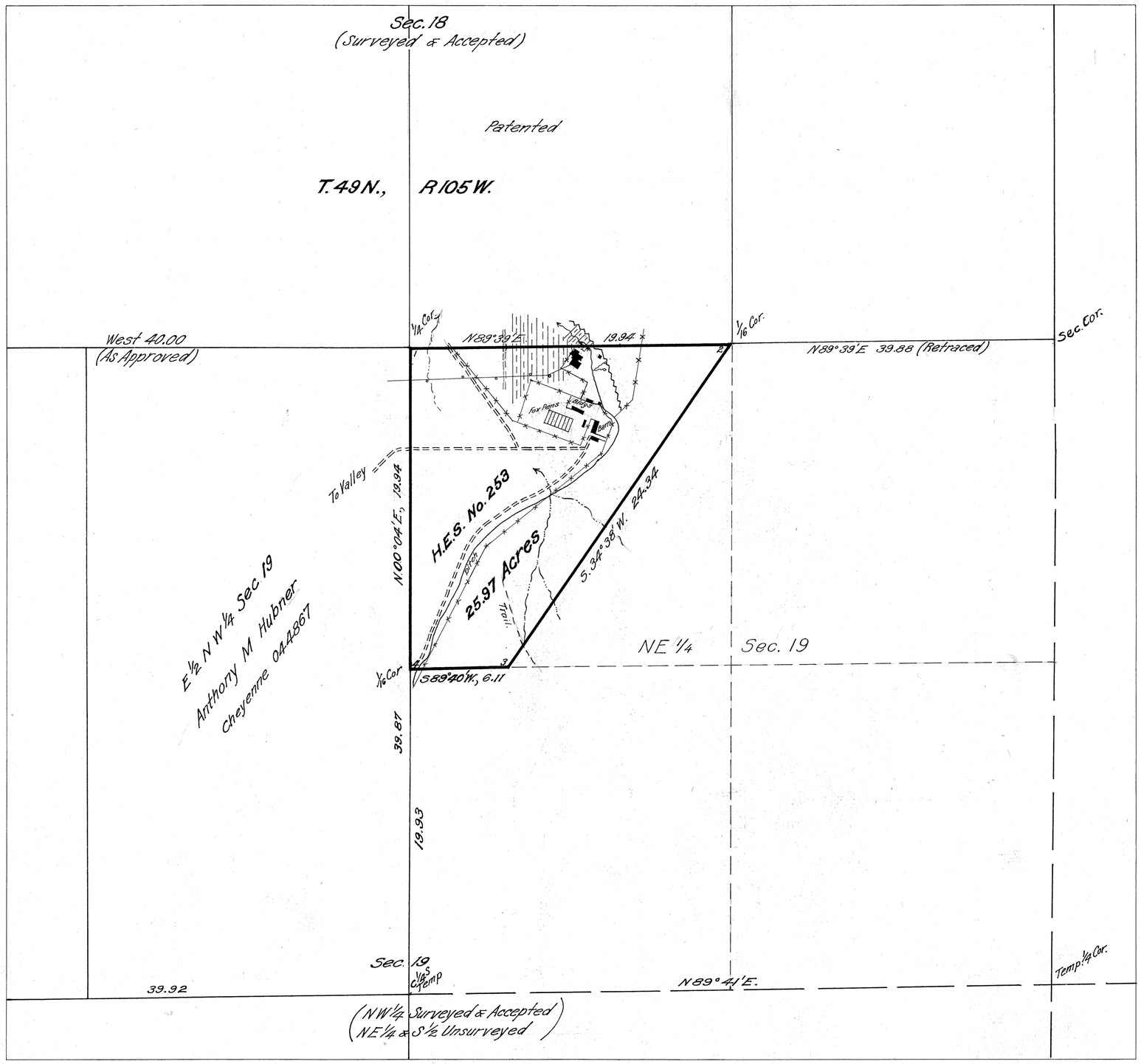

Department of the Interior
General Land Office
Washington D.C., September 10, 1932.

The survey represented by this plat, having been correctly executed in accordance with the requirements of law and the regulations of this office, is hereby accepted.

Thos C Havell
Assistant Commissioner.

Plat of

HOMESTEAD ENTRY SURVEY

No. 253

in the

SHOSHONE NATIONAL FOREST

in

Section 19
NW¼ Surveyed
S½ & NE¼ Unsurveyed
T. 49 N., R. 105 W.,
of the

SIXTH PRINCIPAL MERIDIAN WYOMING

This plat of Homestead Entry Survey No. 253 State of Wyoming is strictly conformable to the field notes thereof on file in this office, which have been examined and approved.

Public Survey Office
Cheyenne, Wyoming
March 16, 1932

Joel Q. Naret
Office Cadastral Engineer

SCALE 5 chains to 1 inch

Surveys Designated	By whom Surveyed	Inst., Cont., Group No.	Date	When Surveyed Begun	Completed	Date of Approval
Subdiv.	Wm. M. Gilcrest	292	June 29, 1903	May 13, 1904	May 16, 1904	March 23, 1905
H.E.S No. 253	Riley Cass Jr.	253	June 12, 1930	August 19, 1930	August 21, 1930	March 16, 1932

Areas in Acres		
H.E. Survey No. 253		Conflicts
In Section 19	25.97	Listed 19.88 Acs. / Unlisted 6.09 "
In Section		
In Section		
In Section		
Total	25.97	

Act of June 11, 1906 — Acts of February 16, 1929; May 27, 1930; February 23, 1931

List No. 2-2571 — Dated January 16, 1930

Latitude 44° 12' 30" N
Longitude 109° 31' W
Mean Mag. Decl. 18° 30' E

Observations at Corner No. 1

LSG 2-24-32
RWL
AFD

253

Transmitted to Cheyenne L.O.
October 13, 1932.

Form 85 A
Revised 1916.

ORIGINAL

531P

Survey accepted July 31, 1919
G.L.O.

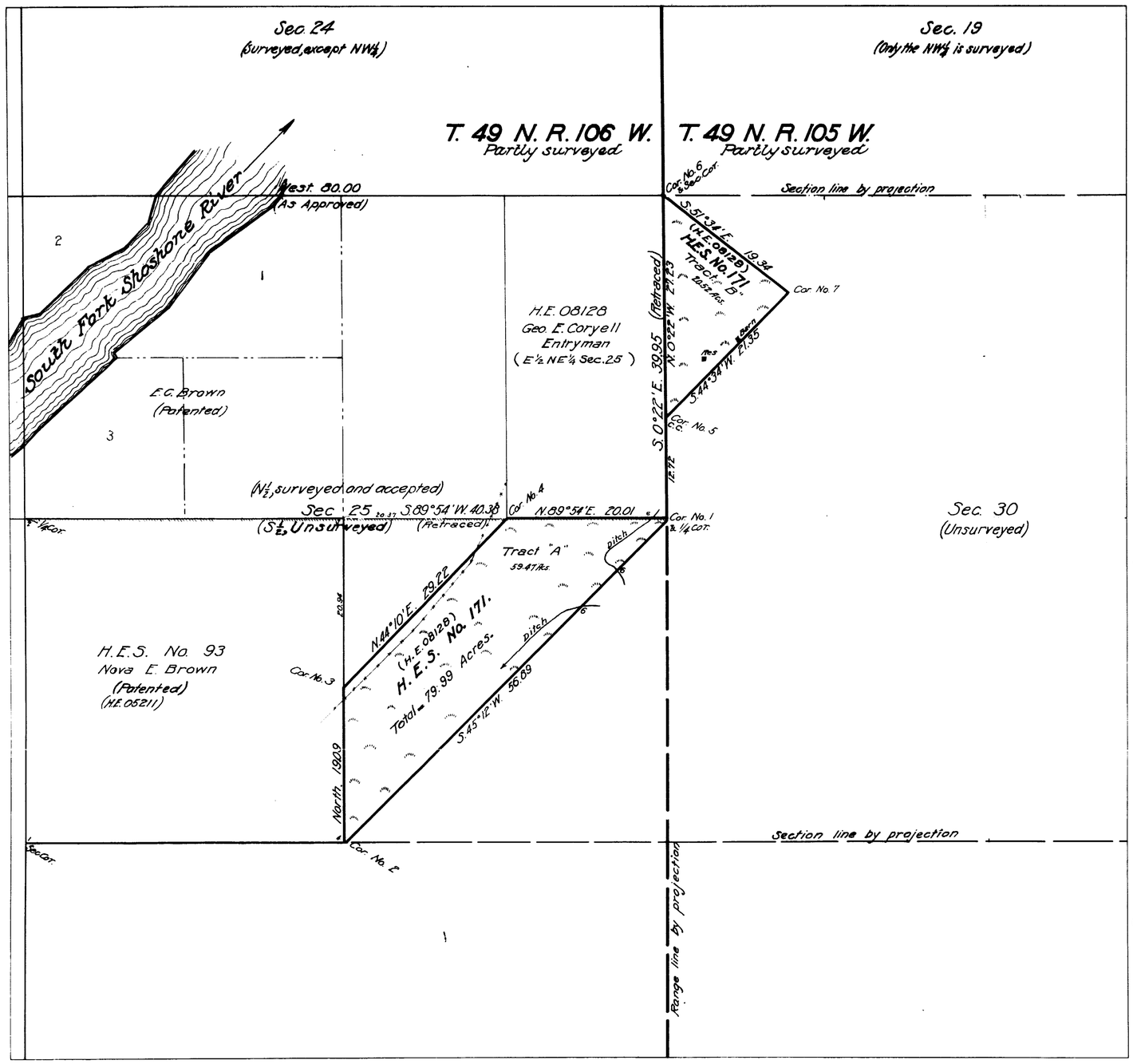

Plat of

HOMESTEAD ENTRY SURVEY

No. 171

in the

SHOSHONE NATIONAL FOREST

in

Section 25, N½ Surveyed, T. 49 N. R. 106 W.

Section 30 Unsurveyed, T. 49 N. R. 105 W.

of the

SIXTH PRINCIPAL MERIDIAN

WYOMING

This plat of Homestead Entry Survey No. 171 State of Wyoming is strictly conformable to the field notes thereof on file in this office, which have been examined and approved.

U.S. Surveyor General's Office
Cheyenne, Wyoming
September 24, 1918

Charles L. Decker
U.S. Surveyor General

SCALE 10 chains to 1 inch

Surveys Designated	By whom Surveyed	Inst., Cont., Group No.	Date	When Surveyed Begun	Completed	Date of Approval
H.E.S. No. 171	W.C. Campbell Sur. For. Ser.	171	Jan. 20, 1917	May 25, 1917	May. 26, 1917	Sept. 21, 1918
H.E.S. No. 93	J. P. Davis	93	May 27 1914	Sept. 2, 1914	Sept. 5, 1914	Nov. 22, 1915
Tp. Line	Wm M. Gilcrest	E92	June 29, 1903	May. 16, 1904	May. 16, 1904	Mar. 23, 1905
Subdivisions	Wm M. Gilcrest	202	June 29, 1903	May 16, 1904	May 25, 1904	Mar. 23, 1905

H.F.H.

	Areas in Acres	
H.E. Survey No. 171		Conflicts
In Section 25	Tract A. 59.47	
In Section 30	Tract B. 20.52	
In Section		
In Section		
Total	79.99	

Act of June 11, 1906 Act of Aug. 11, 1916

List No. 2-1836 Dated July 12, 1913

Latitude 44°11' N.
Longitude 109°34' W.
Mean Mag. Decl. 18°31' E.

Observations at Corner No. 1

171

NOTES
Oct. 24, 1922
C. C. NO. P.

Draw to Sander
Feb. 10, 1920.

5259

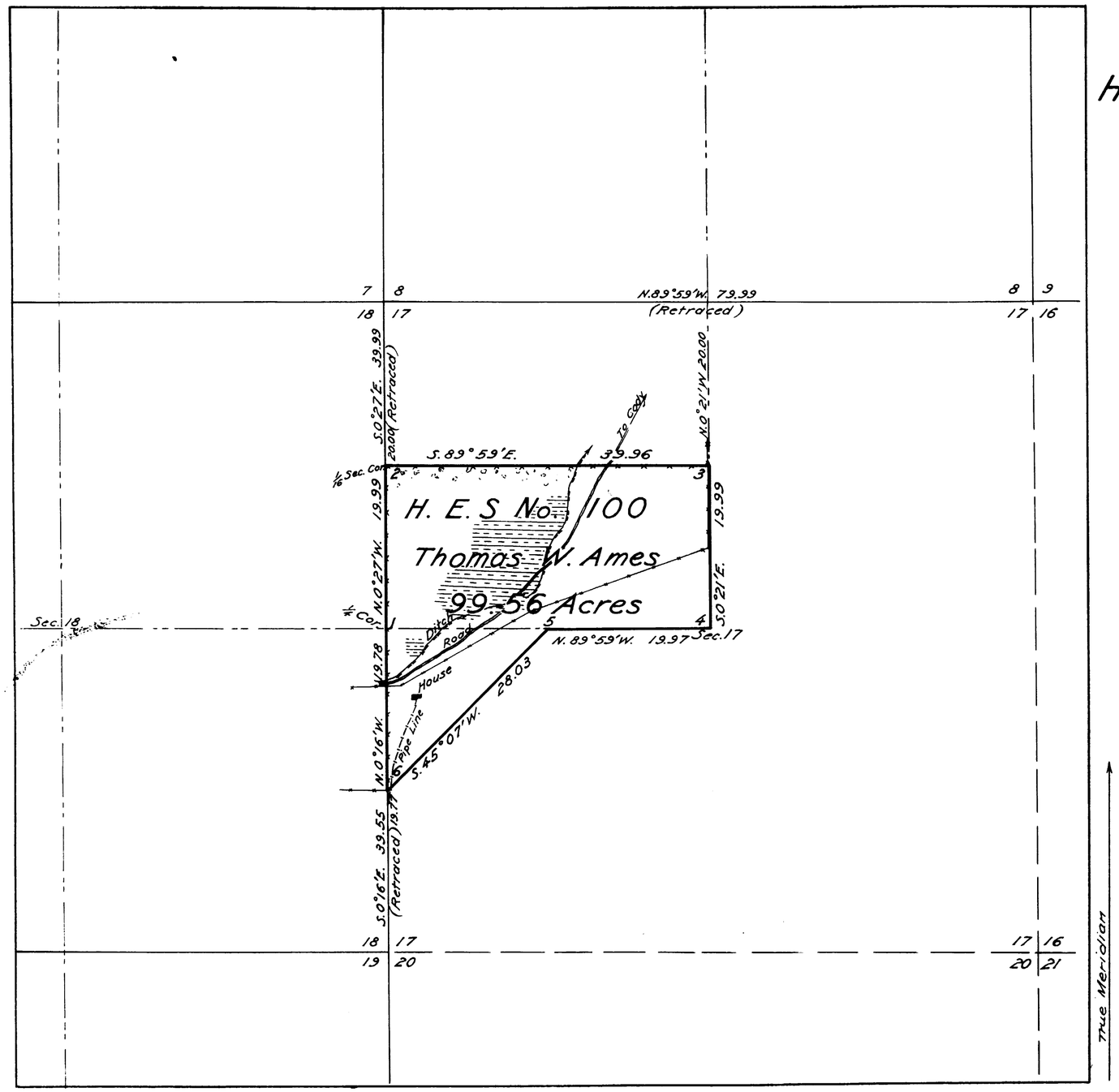

PLAT OF

HOMESTEAD ENTRY SURVEY No. 100,

in the

SHOSHONE NATIONAL FOREST,

in

Section 17, unsurveyed, T. 49 N., R. 105 W.,

of the

Sixth Principal Meridian,

Wyoming.

This plat of Homestead Entry Survey No. 100, situated in Section 17, unsurveyed, in Township 49 North of Range 105 West, and in Section ——— surveyed, in Township ——— of Range ——— and in Section ——— surveyed, in Township ——— of Range ——— and in Section ——— surveyed, in Township ——— of Range ——— of the ——— Sixth Principal Meridian is strictly conformable to the field notes of the Survey thereof, on file in this office, which have been examined and approved.

Office of U.S. Surveyor General,

Cheyenne Wyoming.

September 29, 1915. Charles L. Dexter

U.S. Surveyor General,

For Wyoming.

Scale

10 Chains equal 1 inch

Initials (B.H.)

Surveys Designated	By Whom Surveyed	Instructions or Contract No	Instructions or Contract Date	When Surveyed Begun	When Surveyed Completed	Date of Approval
H.E. Survey No. 100	J. P. Davis Surveyor Forest Service		May 29, 1914	Sept. 6-	8, 1914	
Subdivisions	Wm. M. Gilcrest	292	June 29, 1903	May 13-	16, 1904	Mch 23, 1905

Areas			
H. E. Survey No. 100		Conflicts	
In Section 17	99.56		
In Section ———			
In Section ———			
In Section ———			
Total	99.56		

List No. 660, Date Nov. 2, 1907.

Act of June 11, 1906; Act of June 30, 1914.

Latitude 44°14'N. } At
Longitude 109°30'W. } Cor. No. 1.
Mean Mag. Decl. 19°07'E.

FORM 85-A

E.N.

.100

ENT. NO. ..... NOTES

PAT. NO. V

O. S. NO. ..... P

Accepted by Commr
Feb 14, 1916