36

71-a

3364

(4-675a)

Supplemental Plat

Resurvey Township No. 50 North, Range No. 101 West of the Sixth Principal Meridian, Wyoming

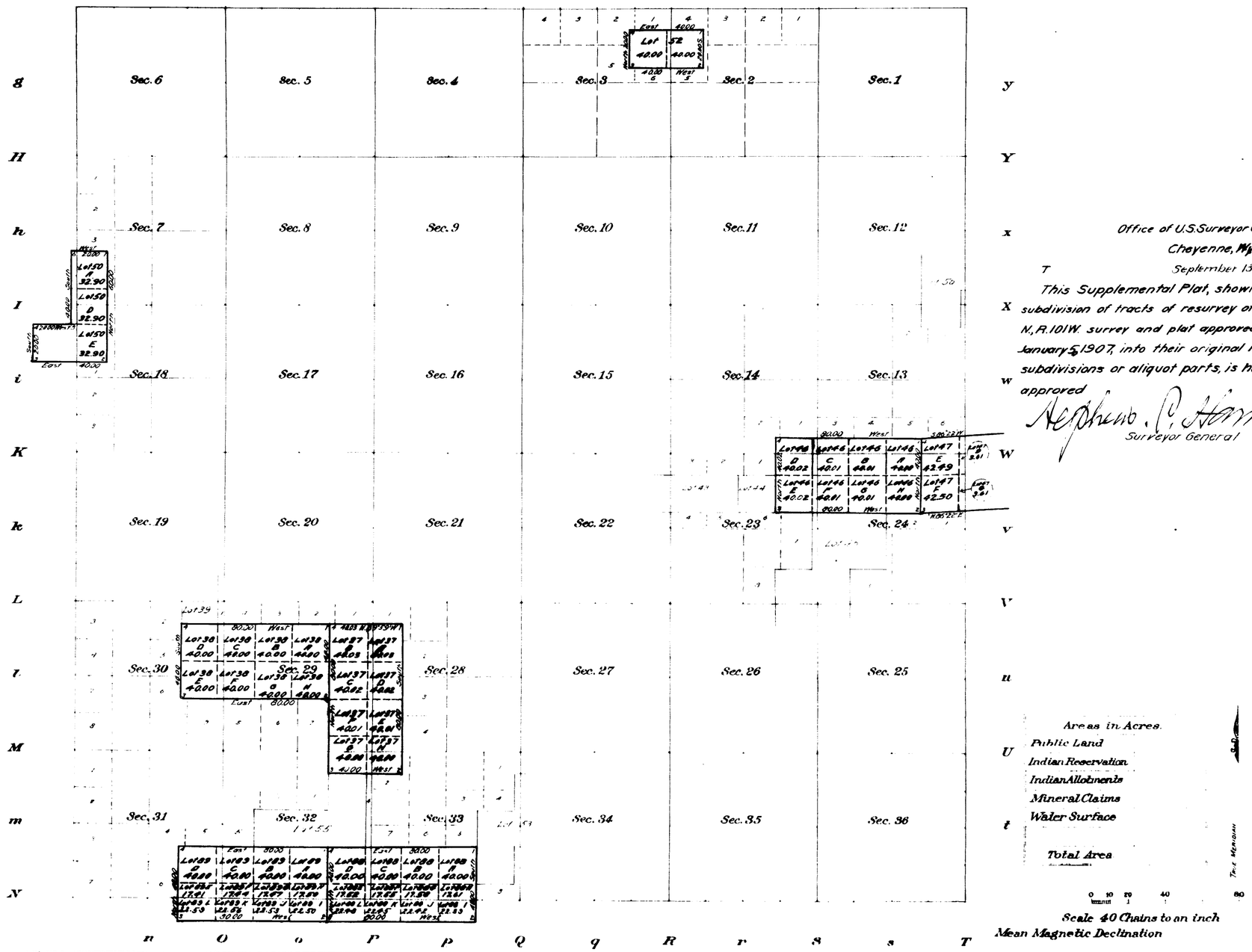
G f F e E d D c C b B a A
g y
H Y
h x
I X
i w
K W
k v
L V
l u
M U
m t
N T
n O o P p Q q R r S s
Sec. 1
Sec. 2
Sec. 3
Sec. 4
Sec. 5
Sec. 6
Sec. 7
Sec. 8
Sec. 9
Sec. 10
Sec. 11
Sec. 12
Sec. 13
Sec. 14
Sec. 15
Sec. 16
Sec. 17
Sec. 18
Sec. 19
Sec. 20
Sec. 21
Sec. 22
Sec. 23
Sec. 24
Sec. 25
Sec. 26
Sec. 27
Sec. 28
Sec. 29
Sec. 30
Sec. 31
Sec. 32
Sec. 33
Sec. 34
Sec. 35
Sec. 36
Lot 52
Lot 50 A 32.90
Lot 50 D 32.90
Lot 50 E 32.90
Lot 46 C 40.01
Lot 46 D 40.01
Lot 46 E 40.01
Lot 46 F 40.01
Lot 47 E 42.49
Lot 47 F 42.50
Lot 39 D 40.00
Lot 39 C 40.00
Lot 39 B 40.00
Lot 39 A 40.00
Lot 39 E 40.00
Lot 39 F 40.00
Lot 39 G 40.00
Lot 39 H 40.00
Lot 37 B 40.05
Lot 37 A 40.05
Lot 37 C 40.02
Lot 37 D 40.02
Lot 37 E 40.01
Lot 37 F 40.01
Lot 37 G 40.00
Lot 37 H 40.00
Lot 29 D 40.00
Lot 29 C 40.00
Lot 29 B 40.00
Lot 29 A 40.00
Lot 29 E 40.00
Lot 29 F 40.00
Lot 29 G 40.00
Lot 29 H 40.00
Lot 89 D 40.00
Lot 89 C 40.00
Lot 89 B 40.00
Lot 89 A 40.00
Lot 89 E 40.00
Lot 89 F 40.00
Lot 89 G 40.00
Lot 89 H 40.00
Lot 90 D 40.00
Lot 90 C 40.00
Lot 90 B 40.00
Lot 90 A 40.00
Lot 90 E 40.00
Lot 90 F 40.00
Lot 90 G 40.00
Lot 90 H 40.00
Lot 90 L 22.49
Lot 90 K 22.49
Lot 90 J 22.49
Lot 90 I 22.49
Lot 90 M 22.50
Lot 90 N 22.50
Lot 90 O 22.50
Lot 90 P 22.50
Lot 90 Q 22.50
Lot 90 R 22.50
Lot 90 S 22.50
Lot 90 T 22.50
Lot 89 L 22.53
Lot 89 K 22.53
Lot 89 J 22.53
Lot 89 I 22.53
Lot 89 M 22.50
Lot 89 N 22.50
Lot 89 O 22.50
Lot 89 P 22.50
Lot 89 Q 22.50
Lot 89 R 22.50
Lot 89 S 22.50
Lot 89 T 22.50
Lot 89 U 22.50
Lot 89 V 22.50
Lot 89 W 22.50
Lot 89 X 22.50
Lot 89 Y 22.50
Lot 89 Z 22.50
Lot 89 a 22.50
Lot 89 b 22.50
Lot 89 c 22.50
Lot 89 d 22.50
Lot 89 e 22.50
Lot 89 f 22.50
Lot 89 g 22.50
Lot 89 h 22.50
Lot 89 i 22.50
Lot 89 j 22.50
Lot 89 k 22.50
Lot 89 l 22.50
Lot 89 m 22.50
Lot 89 n 22.50
Lot 89 o 22.50
Lot 89 p 22.50
Lot 89 q 22.50
Lot 89 r 22.50
Lot 89 s 22.50
Lot 89 t 22.50
Lot 89 u 22.50
Lot 89 v 22.50
Lot 89 w 22.50
Lot 89 x 22.50
Lot 89 y 22.50
Lot 89

36

71
See 71-a.

3363

(4-675a)

Resurvey Township No 50 North, Range No 101 West of the 6th Principal Meridian, Wyoming.

Supplemental Plat of

Lots segregated by Lot No 61 State Land the original public survey.

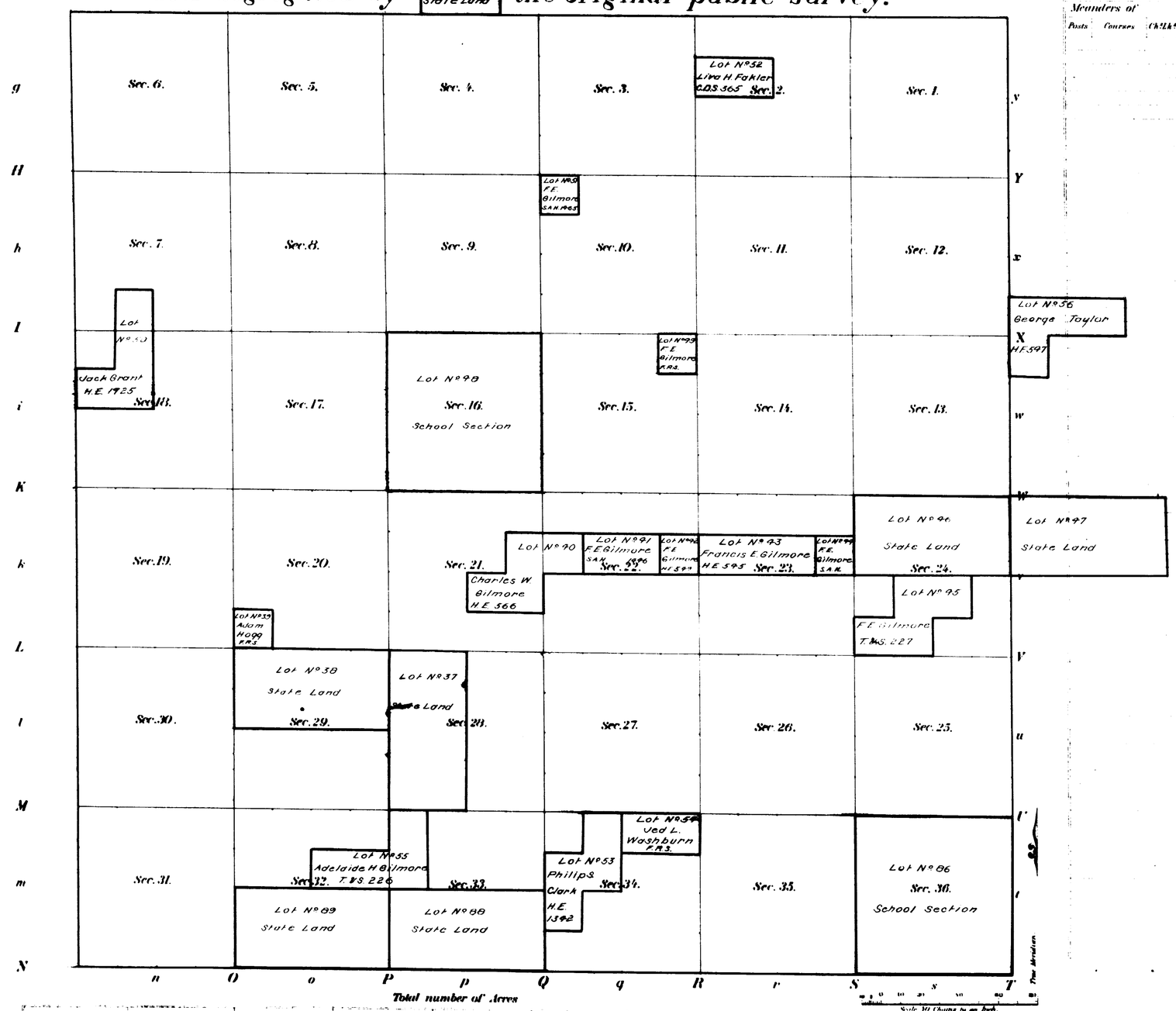

Total number of Acres

Surveys Designated	By Whom Surveyed	Date of Contract	Amount of Surveys M	Ch's	Lk's	When Surveyed
Township lines						
Subdivisions		No				
Private Land Claims	Prur & Ulterback	304 May 27 1903	68	63	38	Sept 21 Oct 31 1905

Supplemental

The above Map of Township No 50 North of Range No 101 West of the 6th Principal Meridian, Wyoming, showing lots segregated by the original public survey, is strictly conformable to the field notes of the survey thereof on file in this Office, which have been examined and approved.

Surveyor General's Office.
Cheyenne, Wyoming January 11, 1907

A. Phelps Harrison
Sur. Gen.

VAW. copy

THE NORRIS PETERS CO. LITHO. WASHINGTON, D.C.

2075 L

50-101

36 **Click Here for Field Notes** **Click Here for Field Notes to Private Land Claims** 70

3362

Resurvey Township No. 50 North Range No. 101 West of the 6th Principal Meridian Wyoming

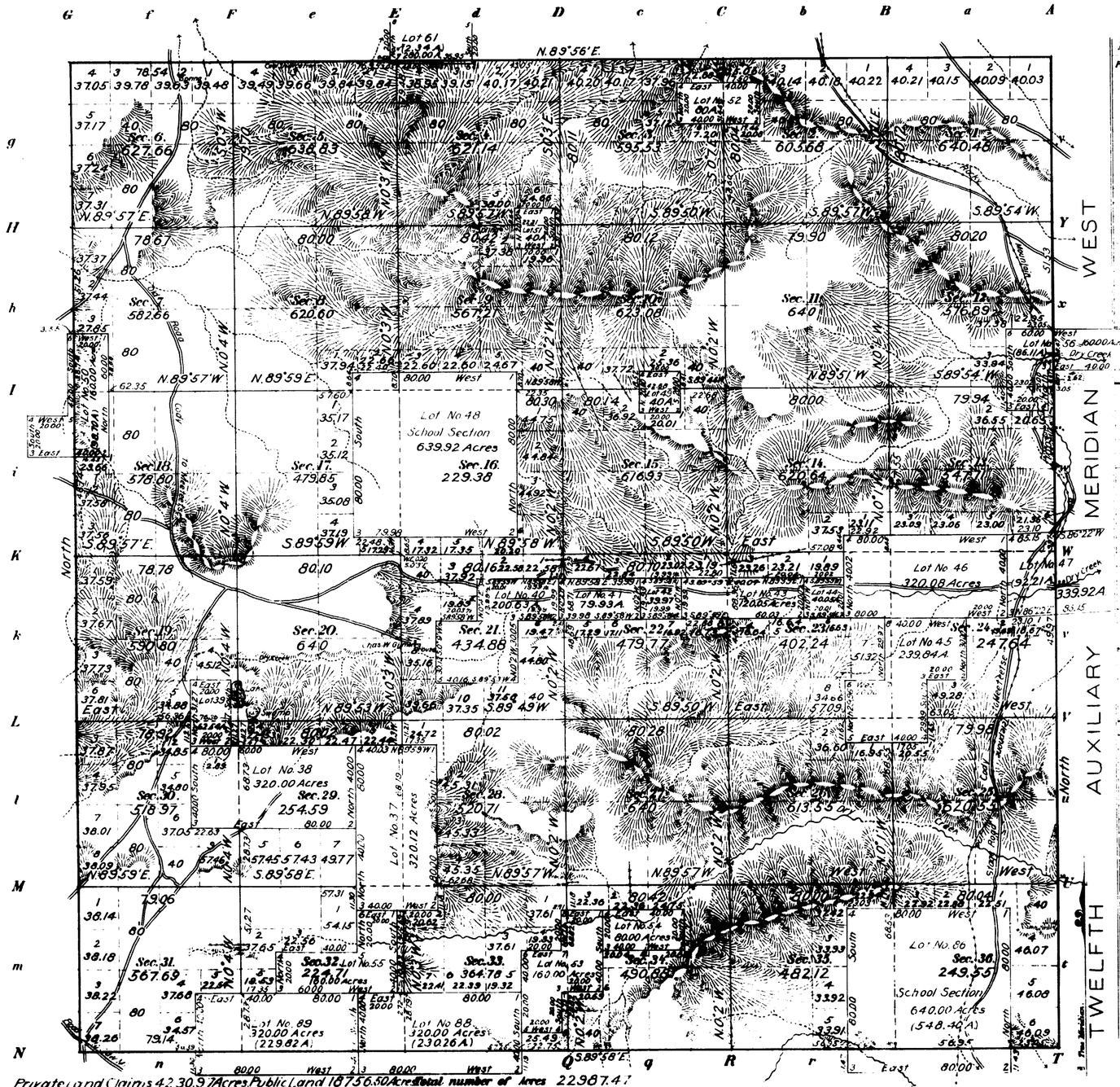

Meanders of

Posts	Courses	Ch's Lk's	Posts	Courses	Ch's Lk's	Posts	Courses	Ch's Lk's

Private Land Claims	Areas Total	Areas in Township
37	320.12 Acres	320.12 Acres
38	320.00 "	320.00 "
39	62.54 "	62.54 "
40	200.63 "	200.63 "
41	79.93 "	79.93 "
42	39.97 "	39.97 "
43	120.05 "	120.05 "
44	40.05 "	40.05 "
45	239.84 "	239.84 "
46	320.08 "	320.08 "
47	339.92 "	92.21 "
48	639.92 "	639.92 "
49	40.00 "	40.00 "
50	160.00 "	98.70 "
51	40.00 "	40.00 "
52	80.00 "	80.00 "
53	160.00 "	160.00 "
54	80.00 "	80.00 "
55	160.00 "	160.00 "
56	160.00 "	86.11 "
61 (51-101)	280.00 "	2.34 "
86 (49-101)	640.00 "	548.40 "
88 (49-101)	320.00 "	230.26 "
89 (49-101)	320.00 "	229.82 "
	Total	4230.97 Acres.

Latitude 44°15' N.
Longitude 109°03' W.
Mag. Decl. 18°00' E.

Private Land Claims 4230.97 Acres, Public Land 18756.50 Acres, Total number of Acres 22987.47

Surveys Designated	By Whom Surveyed	Date of Contract No.	Amount of Surveys M.	Ch.	Lks.	When Surveyed
Resurvey Township lines	Brunt & Atterbo.	304 May 27, 1905	23	77	68	August 11-16, 1905
Resurvey Subdivisions	" "	" " "	57	48	45	Oct. 4 - Nov. 14, 1905
Private Land Claims	" "	" " "	68	63	38	Sept. 26-Oct. 3, 1905
Corrections	" "	" " "	5	43	30	Oct. 4 - Oct. 14, 1905

The above Map of Resurvey of Township No. 50 North of Range No. 101 West of the 6th Principal Meridian Wyoming is strictly conformable to the field notes of the resurvey thereof on file in this Office, which have been examined and approved.

Surveyor General's Office.
Cheyenne, Wyoming, Jan. 5. 1907.

Surveyor General.

Resurvey accepted for the action of Commissioner in his letter of April 26, 1907. Triplicate plat forwarded to Land Office

2078

20-176

Click Here for Field Notes

3361

TOWNSHIP No. 50 NORTH. RANGE No. 101 WEST of the 6TH Principal MERIDIAN.

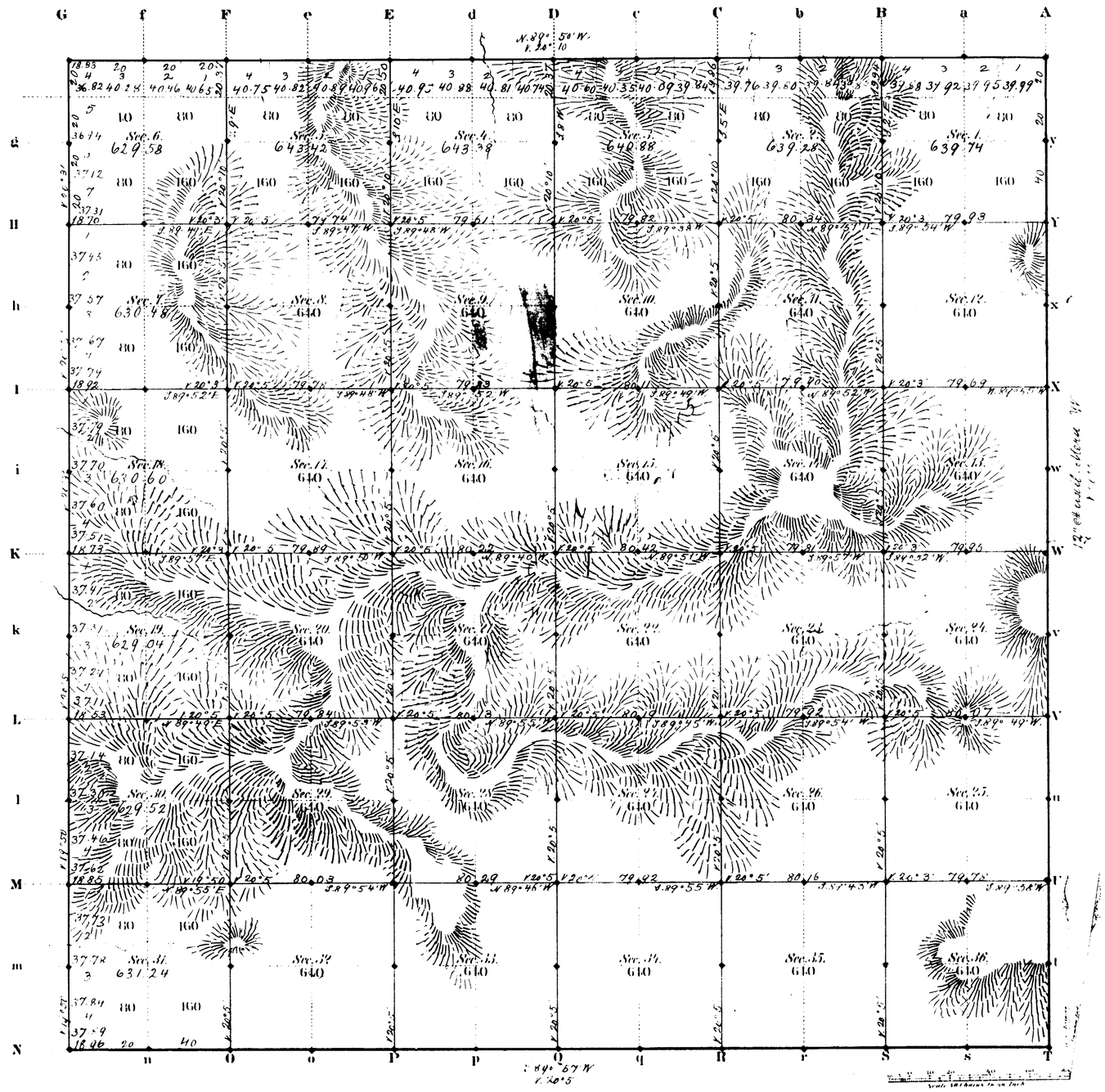

Total number of Acres 22987.16

Surveys Designated	By Whom Surveyed	Date of Contract	Amount of Surveys Miles	Chs	Lks	When Surveyed	Magnetic Declination
Township lines	W. H. Boot	July 11, 1882	17	77	29	May 28 to 30, 1883	20° 5' East
Subdivisions	" "	" "	59	74	14	May 31 to June 5, 1883	" "
Connections 12th Guide Mer.	" "	" "	6	00	00	May 12, 1883	

The above Map of Township No. 50 North Range No. 101 West of the 6th Principal Meridian Wyoming Territory is strictly conformable to the field notes of the survey thereof on file in this Office, which have been examined and approved.

Surveyor Generals Office,
Cheyenne Wyoming
March 17th 1884

Estes C. Davis
Surv. Gen.

A. Grant & Co. Lith. St. Louis Mo.

2078

50-101

36

Indices

61

4845

RESURVEY
TOWNSHIP EXTERIORS

Scale: 1 inch = 160 Chains

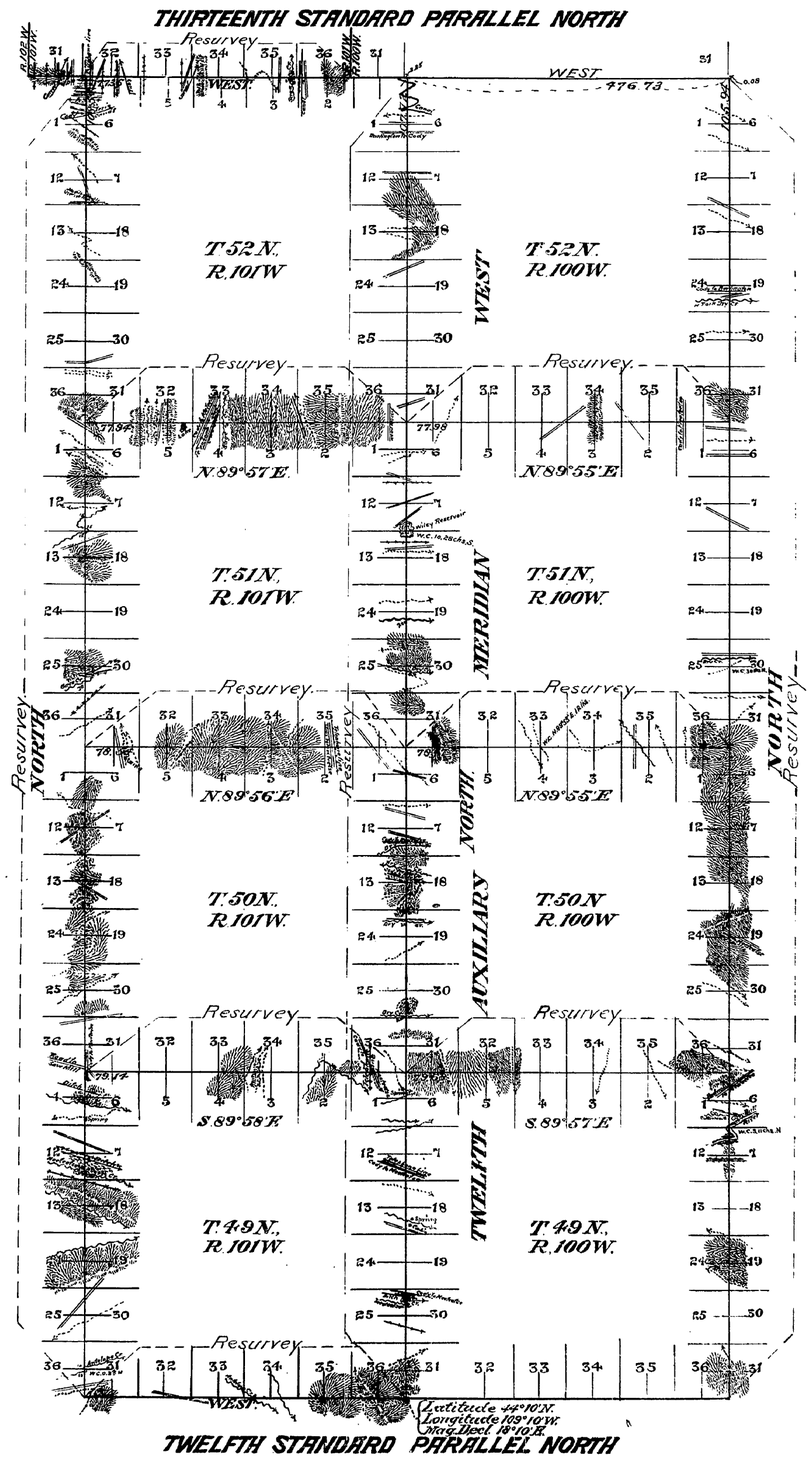

Table of Mileage

Surveys Designated	Amount Mls.	Chs.	Lks.	When Surveyed
Standard lines, resurveyed.	36	27	72	July 14, Aug. 4, 1905
Township " "	84	45	93	July 30, 1905-April 28-1906
Connections "	9	35	86	" " " " " "

This Plat of the Resurvey of the Twelfth and Thirteenth Standard Parallels North through Range 101 West; the Twelfth Auxiliary Meridian West through Tps. 49, 50, 51 and 52 North, between Ranges 100 and 101 West; the West boundaries of Tps. 49, 50, 51 and 52 North, Range 101 West; the East boundaries of Tps. 49, 50, 51 and 52 North, Range 100 West; the North boundaries of Tps. 49, 50 and 51 North Range 100 West and the North boundaries of Tps. 49, 50 and 51 North Range 101 West of the Sixth Principal Meridian, Wyoming, is strictly conformable to the field notes of the resurvey thereof by Samuel W. Brunt and Wilfred W. Utterback, U.S.D.S., under their Contract No. 304, dated May 27, 1905, which have been examined, approved and filed in this office.

U.S. Surv. Gen'l's Office
Cheyenne, Wyoming.
January 5, 1907.

Stephen C. Stinson
U.S. Surv. Genl.

2897

Resurvey accepted by the acting Commissioner in his Letter "E" April 29, 1907

(26)

3473

17

EXTERIOR LINES

Scale 3 miles to 1 inch.

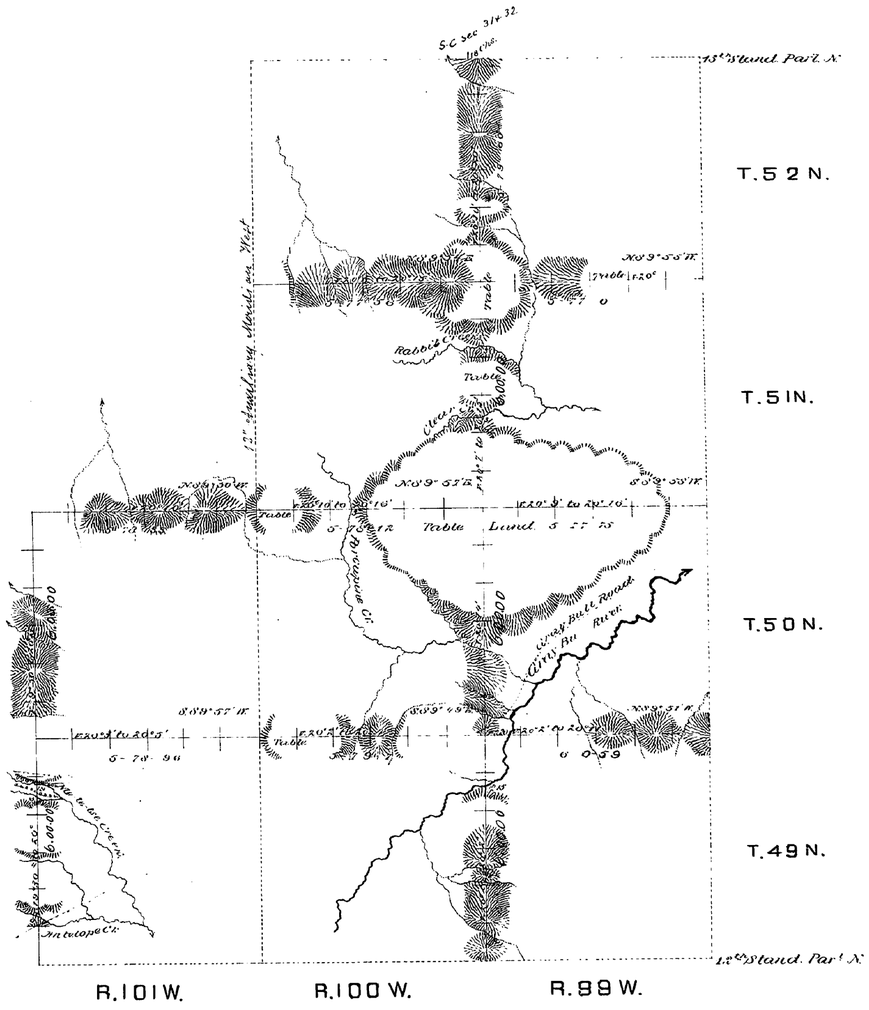

Survey Designated.	By whom surveyed.	Date of contract.	Amount of Survey Mls.	Chs.	Lks.	When Surveyed.
Exterior Lines.	W.H. Proctor.	July 11, 1882	83	66	98	May 17 30, 1883.
Connections	" "	" "		18	00	" "

The above diagram of the Exterior Lines of Tps. 49, 50, 51 + 52 N. R's 99 + 100 W., & Tps. 49 + 50 N. R. 101 W., of the 6th P.M. Wyo. Ter., is strictly conformable to the field notes of the survey on file in this Office, which have been examined and approved.

Surveyor Generals Office,
Cheyenne Wyo. March 11 1884.

John C. Dayton
Surveyor General

2096

(26)

3356

3.5

12th Auxiliary Meridian West

along W. Boundary of Tps 49, 50, 51 & 52 N. R. 100 W. of the 6th Pr. Mer. Wyo. Terr.
Magnet. Var. East. Scale 40 chs to 1 inch.

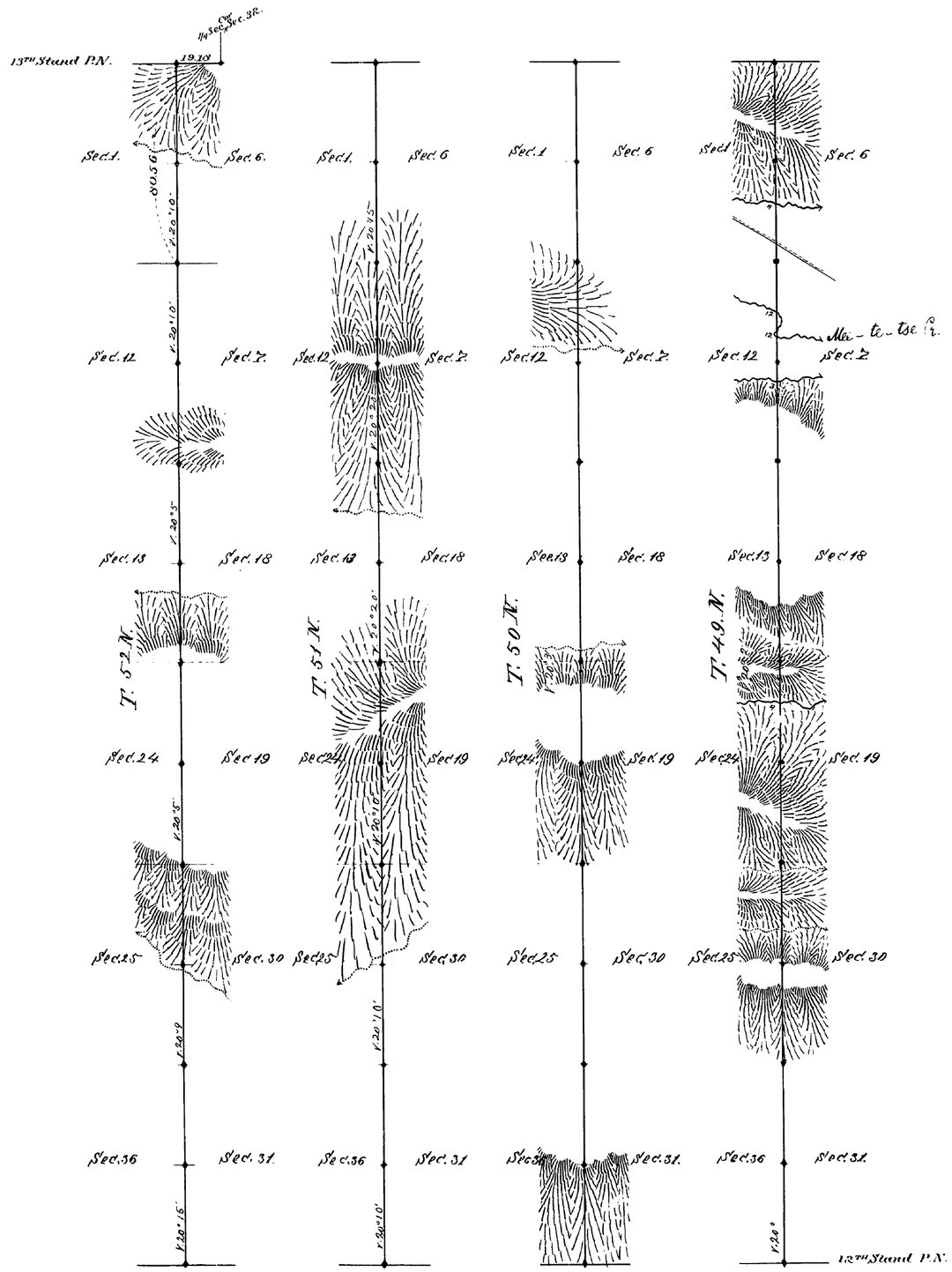

I hereby certify that the above diagram of the 12th A. M. W. along the W. Bdy of Tps. 49, 50, 51 and 52 N. R. 100 W. of the 6 Pr. Mer. Wyom. Terr. is strictly conformable to the fieldnotes thereof on file in this office which have been examined and approved

Surveyor General's office
Cheyenne Wyo. March 11, 1884

Edw. C. Laird
Surveyor General

Surveys Designated	By whom Surveyed	Date of Contract	Amount of Surveys	When surveyed.
12th Auxil M. W.	W. H. Proctor	July 11, 1882	24 mi 00 ch 56 lk.	May 11, 12, 14, 15, 1883
Connections	" " "		19 18	" 15 "

2176