ACCESSION NO 3520

Supplemental Plat No 8

Resurvey Township No 50 North Range No 102 West of the Sixth Principal Meridian Wyoming

Sec. 33, According to Plat approved August 8, 1907
Scale: 20 Chains to 1 Inch

Accepted August 27, 1917
G.L.O.

INDEX TO SEGREGATED TRACT								
Re-survey	Original Survey							
Tract No	T	R	Sec.	Subdivisions	Entry Kind	Entry No	Status in Land Office	Entryman
89	50	102	33	N2 S E4	Cash	387	Patented	James Thompson

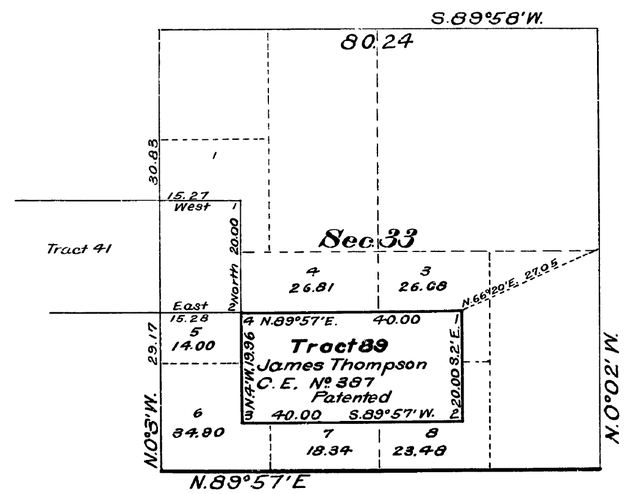

This Supplemental Plat of Sec. 33 Township No 50 North Range No 102 West of the Sixth Principal Meridian, Wyoming, (Resurvey approved August 8 1907) showing segregation of Tract No 89 and the fractional lots created thereby, is prepared in strict conformity with office records and the field notes of surveys executed by W. H. Clark U. S. Surveyor, under Supplemental Special Instructions Group No 25 Wyoming dated July 19, 1916, and is hereby approved.

U.S. Surveyor General's Office
Cheyenne, Wyoming
March 28, 1917

Charles L. Decker
Surveyor General

Surveys Designated	By Whom Surveyed	Group No	Group Date	Amount of Surveys Mls	Chs	Lks	When Surveyed Begun	Completed
Segregated Tract Lines	W. H. Clark	25	July 19, 1916	1	39	96	Oct. 5, 1916	Oct. 5, 1916
Connections	" "	"	" " "		27	05	" "	" "

A.L.R.

2103-1

Trans to Landy
Dec 18 1917

50-102

21034

3519

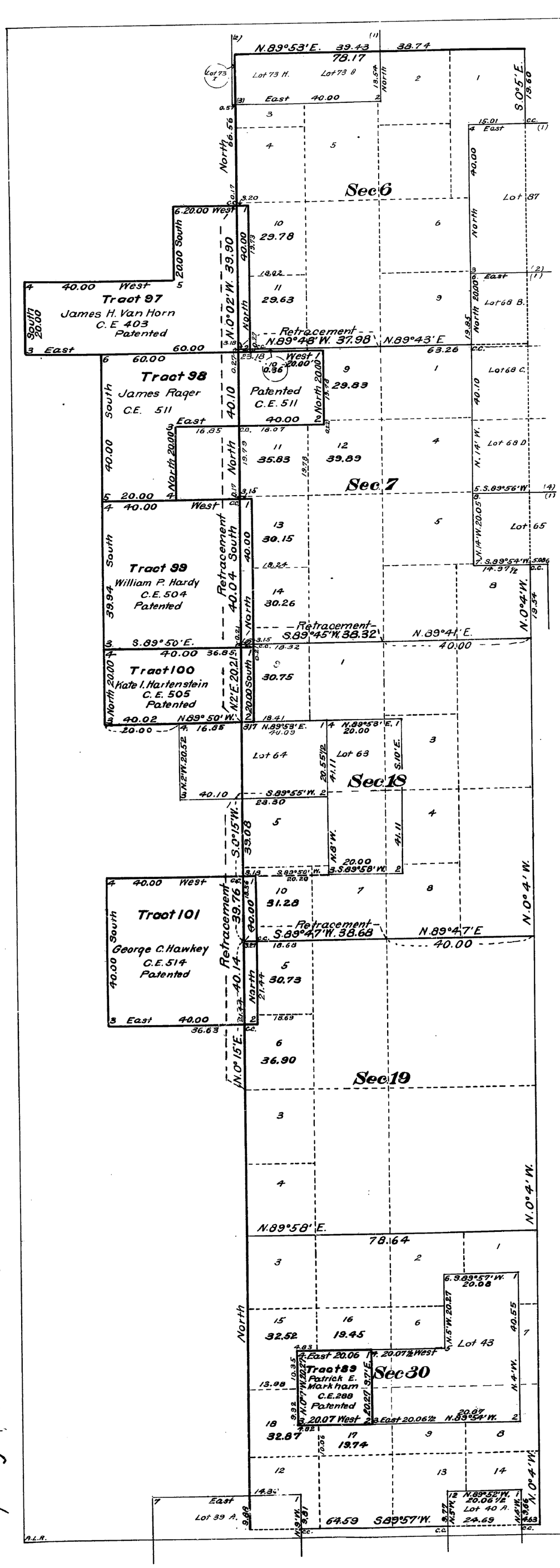

Supplemental Plat No. 7.

Resurvey Township No. 50 North, Range No. 102 West of the Sixth Principal Meridian, Wyoming

Sections 6, 7, 18, 19 and 30 (according to plat approved, August 8, 1907)

Scale: 20 Chains to 1 Inch

INDEX TO SEGREGATED TRACTS								
Re-survey	Original Survey							
Tract No.	T.	R.	Sec.	Subdivisions	Entry Kind	Entry Number	Status in Land Office	Entryman
89	50	102	30	SW¼NE¼	C.E.	288	Patented	Patrick E. Markham
97	50	102	6	Lot 7 E½SW¼				
	50	103	1	SE¼SE¼	C.E.	403	Patented	James H. Van Horn
98	50	102	7	Lots 1 and 2				
	"	"		NE¼NW¼, NW¼NE¼	C.E.	511	Patented	James Rager
99	"	"	7	Lots 3 & 4, E½SW¼	C.E.	504	Patented	William P. Hardy
100	"	"	18	Lot 1, NE¼NW¼	C.E.	505	Patented	Kate I. Hartenstein
101	"	"	18	Lot 4, SE¼SW¼				
	"	"	19	Lot 1, NE¼NW¼	C.E.	514	Patented	George C. Hawkey

This Supplemental Plat of Sections 6, 7, 18, 19 and 30, Township No. 50 North, Range No. 102 West of the Sixth Principal Meridian, Wyoming, (Resurvey approved August 8 1907) showing necessary retracements of public survey lines, and segregation of Tract No. 89, and fractional lots created thereby, is prepared in strict conformity with office records and field notes of surveys executed by Emil Voigt, U.S. Transitman, under Supplemental Special Instructions, Group No. 70, Wyoming, dated December 16, 1914 and is hereby approved.

This plat also gives designations and areas to lots in Sections 6, 7, 18 and 19 made fractional by the intrusion of segregated Tracts Nos. 97, 98, 99, 100 and 101 into said sections

For full details of the survey of said tracts, see Supplemental Plat Township No. 50 North, Range No. 103 West, approved this date.

U.S. Surveyor General's Office
Cheyenne, Wyoming
April 10, 1916

Charles L. Decker
Surveyor General

Surveys Designated	By Whom Surveyed	Group No.	Group Date	Amount of Surveys Mls	Chs.	Lks	When Surveyed Begun	Completed
Retracement Subdivisions	Emil Voigt	32	December 16, 1914	1	34	98	October 26, 1915	October 29, 1915
Connections	" "	"	" "		9	60	October 25, 1915	October 29, 1915
Segregated Tract No. 89	" "	"	" "	1	00	67	October 30, 1915	October 30, 1915

50-102
accepted by Comm July 17, 1916
Frank Dauber Aug 23, 1916

37

4-e

3517

(4-675a)

Supplemental Plat

Resurvey Township No. 50 North, Range No. 102 West of the Sixth Principal Meridian, Wyoming

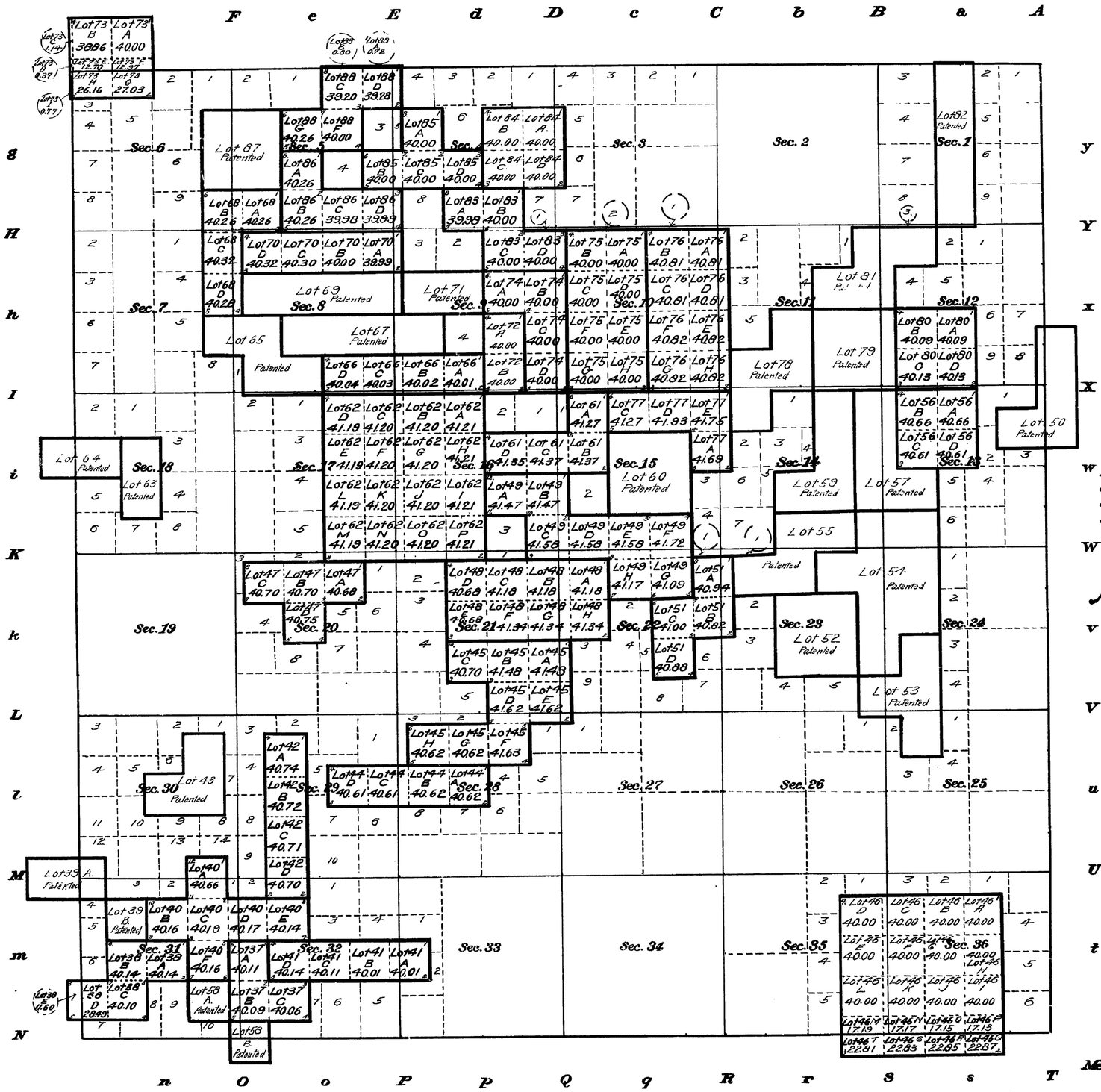

Office of U.S. Surveyor General
Cheyenne Wyoming
January 23, 1912

This Supplemental Plat, showing subdivision of tracts of resurvey of T 50 N., R 102 W. survey and plat approved August 8, 1907, into their original legal subdivisions or aliquot parts, is hereby approved

Stephen, P. Hanson
Surveyor General

Areas in Acres.	
Public Land	
Indian Reservation	
Indian Allotments	
Mineral Claims	
Water Surface	
Total Area	

Scale 40 Chains to an inch

Mean Magnetic Declination

Surveys Designated.	By Whom Surveyed.	Contract No.	Contract Date	Amount of Surveys Mls. chs. lks.	When Surveyed. Begun.	Completed.

The above map of Township No. _____ Range No _____ of the _____ Meridian _____ is strictly conformable to the field notes of the survey thereof on file in this office, which have been examined and approved.

U.S. Surveyor General's Office, _____

_____ Surveyor General.

Accepted by the Hon. Comr. in his letter "E" Feby 14 1912
Triplicate forwarded to Lander Land Office Feby 20, 1912

50-102

2103-F

37

4-d

3516

(4-675 a)

Supplemental Plat of Lot 40

Resurvey Township No. 50 North, Range No. 102 West of the Sixth Principal Meridian, Wyoming

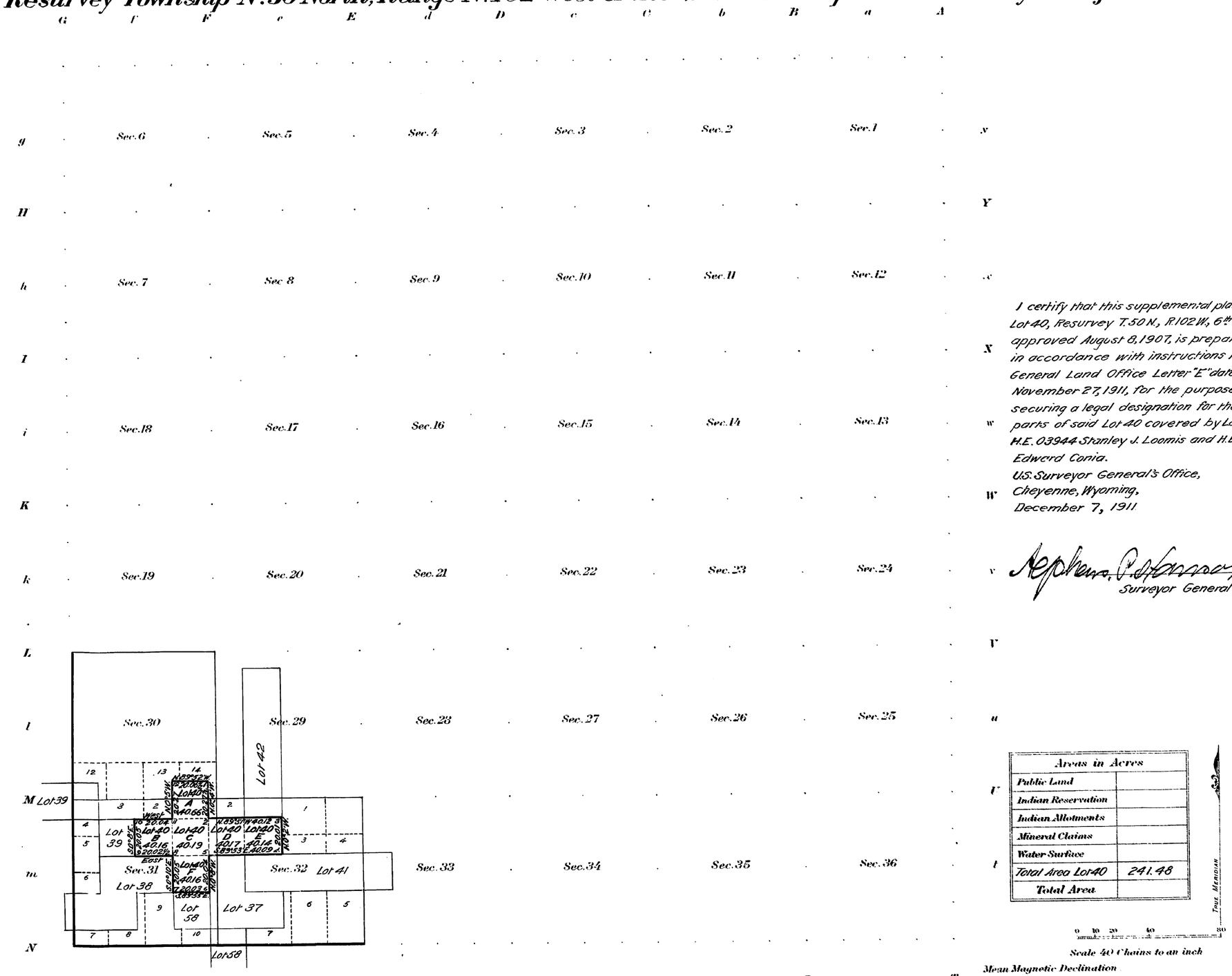

I certify that this supplemental plat of Lot 40, Resurvey T. 50 N., R. 102 W., 6th P.M. approved August 8, 1907, is prepared in accordance with instructions in General Land Office Letter "E" dated November 27, 1911, for the purpose of securing a legal designation for those parts of said Lot 40 covered by Lander H.E. 03944 Stanley J. Loomis and H.E. 05311 Edward Conia.

U.S. Surveyor General's Office,
Cheyenne, Wyoming,
December 7, 1911

Stephen C. Stevenson
Surveyor General

Areas in Acres	
Public Land	
Indian Reservation	
Indian Allotments	
Mineral Claims	
Water Surface	
Total Area Lot 40	241.48
Total Area	

True Meridian

0 10 20 40 80
Scale 40 Chains to an inch

Mean Magnetic Declination

Surveys Designated	By Whom Surveyed	Contract No.	Contract Date	Amount of Surveys Mls.	chs.	lks.	When Surveyed Began	Completed

The above map of Township No. Range No. of the Meridian is strictly conformable to the field notes of the survey thereof on file in this office, which have been examined and approved

U.S. Surveyor General's Office.

Surveyor General.

M.H.B.

A.L.B.

2103-E

This plat approved and accepted by the Hon. Commissioner in his letter "E" Dec. 23, 1911. Triplicate forwarded to Lander Land Office Dec. 29, 1911.

50-102

37 Accession No. 3515

(4-675a)

4 c

Supplemental Plat of Lot 45
Resurvey Township No. 50 North, Range No. 102 West of the Sixth Principal Meridian, Wyoming.

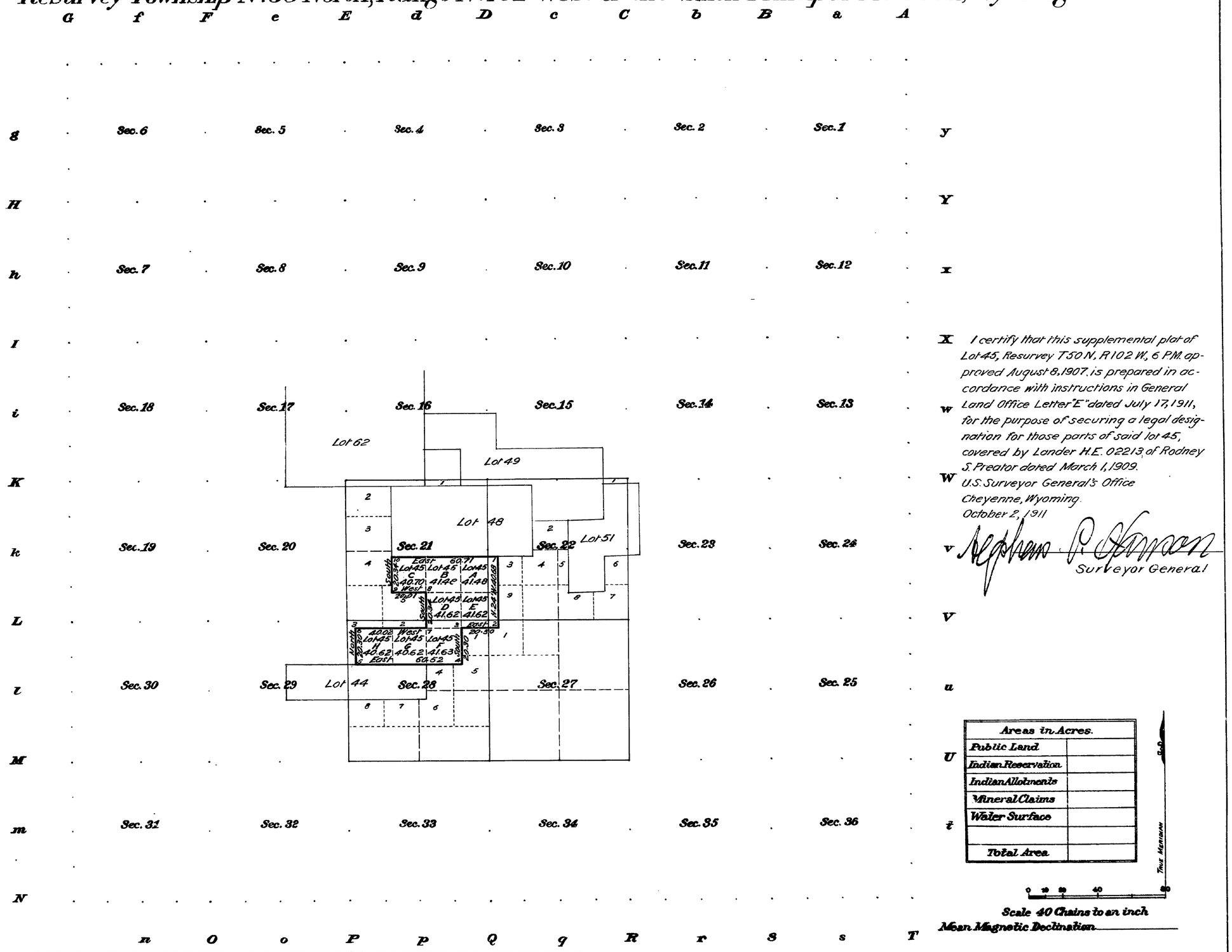

I certify that this supplemental plat of Lot 45, Resurvey T 50 N, R 102 W, 6 P.M. approved August 8, 1907, is prepared in accordance with instructions in General Land Office Letter "E" dated July 17, 1911, for the purpose of securing a legal designation for those parts of said lot 45, covered by Lander H.E. 02213 of Rodney S. Preator dated March 1, 1909.

U.S. Surveyor General's Office
Cheyenne, Wyoming.
October 2, 1911

Stephen P. Hanson
Surveyor General

Areas in Acres.	
Public Land	
Indian Reservation	
Indian Allotments	
Mineral Claims	
Water Surface	
Total Area	

True Meridian

0 10 20 40 80

Scale 40 Chains to an inch

Mean Magnetic Declination _____

Surveys Designated.	By Whom Surveyed.	Contract		Amount of Surveys			When Surveyed.	
		No.	Date	Mls.	chs.	lks.	Begun.	Completed.

The above map of Township No. _____ Range No _____ of the _____ Meridian _____ is strictly conformable to the field notes of the survey thereof on file in this office, which have been examined and approved.

U.S. Surveyor General's Office, _____

_____
Surveyor General.

M.K.B.Gpy

J.

2103-D

Accepted by the Hon. Commissioner in his letter "E" Oct. 12, 1911.
Triplicate received by the Lander Land Office Oct. 26, 1911.

50-102

37

4-b

3514

(4-675a)

Supplemental Plat

Resurvey Township No. 50 North Range No. 102 West of the Sixth Principal Meridian, Wyoming.

G f F e E d D c C b B a A

g Sec. 6 Sec. 5 Sec. 4 Sec. 3 Sec. 2 Sec. 1 y

H Y

h Sec. 7 Sec. 8 Sec. 9 Sec. 10 Sec. 11 Sec. 12 x

I X

i Sec. 18 Sec. 17 Sec. 16 w

K W

k Sec. 19 Sec. 20 Sec. 21 Sec. 22 Sec. 23 Sec. 24 v

L V

l Sec. 30 Sec. 29 Sec. 28 Sec. 27 Sec. 26 Sec. 25 u

M U

m Sec. 31 Sec. 32 Sec. 33 Sec. 34 Sec. 35 Sec. 36 t

N

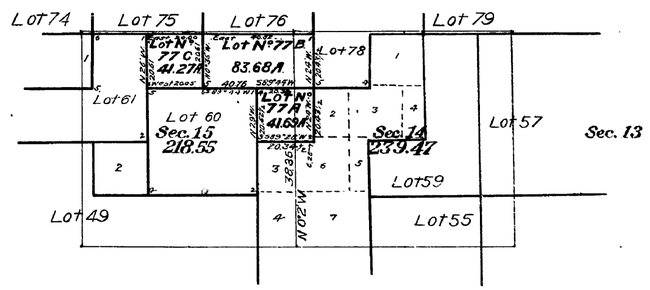

INDEX TO SEGREGATED LOTS.								
Resurvey.			Original Survey.					
No.	Area. Total	Area. In Township	T.	R.	Sec.	Subdivision.	Entry	Entryman.
77A	41.69	41.69	50	102	14	SE¼ NW¼*	T&S Cash No. 270	Chas. Blackstone.

Office of U.S. Surveyor General,
Cheyenne, Wyoming.
May 28, 1910.

This Supplemental Plat of Lots No. 77A, No. 77B, No. 77C, T. 50 N., R. 102 W. is strictly conformable to the field notes of the public survey and is hereby approved.

Alpheus G. Hinman
Surv. Genl.

Areas in Acres.	
Public Land	13565.37
Segregated Lots.	937.79
Indian Allotments	
Mineral Claims	
Water Surface	
Total Area	

True Meridian

0 10 20 40 80

Scale 40 Chains to an inch
Mean Magnetic Declination

n O o P p Q q R r S s T

Surveys Designated.	By Whom Surveyed.	Contract No.	Contract Date	Amount of Surveys Mls. chs. lks.	When Surveyed. Begun.	Completed.

The above map of Township No. Range No of the Meridian is strictly conformable to the field notes of the survey thereof on file in this office, which have been examined and approved.

U.S. Surveyor General's Office,

Surveyor General.

2103-C

Accepted by the Hon. Commissioner in his letter "E" June 7, 1910. Triplicate plat forwarded to the Lander Land Office June 13, 1910.

50-102

37

4 a

3513

(4-675a)

Supplemental Plat

Resurvey Township No. 50 North, Range No. 102 West of the Sixth Principal Meridian, Wyoming.

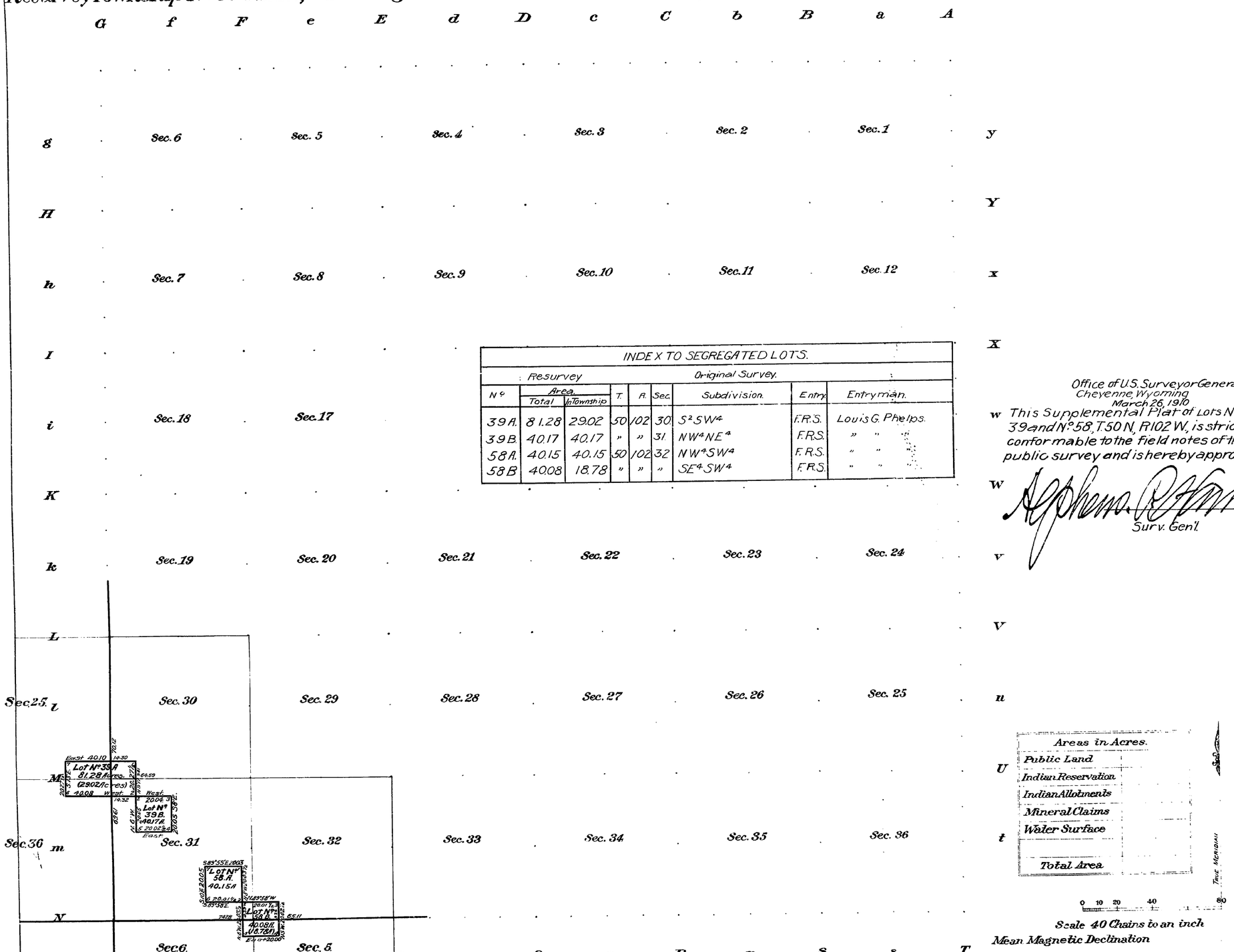

INDEX TO SEGREGATED LOTS.

Resurvey			Original Survey.					
No.	Area. Total	Area. In Township	T.	R.	Sec.	Subdivision.	Entry	Entryman.
39 A.	81.28	29.02	50	102	30	S½ SW¼	F.R.S.	Louis G. Phelps.
39 B.	40.17	40.17	"	"	31	NW¼ NE¼	F.R.S.	" "
58 A.	40.15	40.15	50	102	32	NW¼ SW¼	F.R.S.	" "
58 B	40.08	18.78	"	"	"	SE¼ SW¼	F.R.S.	" "

Office of U.S. Surveyor General,
Cheyenne, Wyoming
March 26, 1910

This Supplemental Plat of Lots No. 39 and No. 58, T. 50 N., R. 102 W., is strictly conformable to the field notes of the public survey and is hereby approved.

Surv. Gen'l.

Surveys Designated.	By Whom Surveyed.	Contract No.	Contract Date	Amount of Surveys Mls.	chs.	lks.	When Surveyed. Begun.	Completed.

The above map of Township No. Range No of the Meridian is strictly conformable to the field notes of the survey thereof on file in this office, which have been examined and approved.

U. S. Surveyor General's Office,

Surveyor General.

2103-B

Accepted per the Com. Commissioner of the G.L.O. in his letter "E" of April 30, 1910.

50-102

Triplicate forwarded to the Land Office May 7, 1910.

37

Click Here for Field Notes

Click Here for Field Notes to Private Land Claims

4

(4-675a.)

3512

Resurvey Township No. 50 North Range No. 102 West of the Sixth Principal Meridian Wyoming

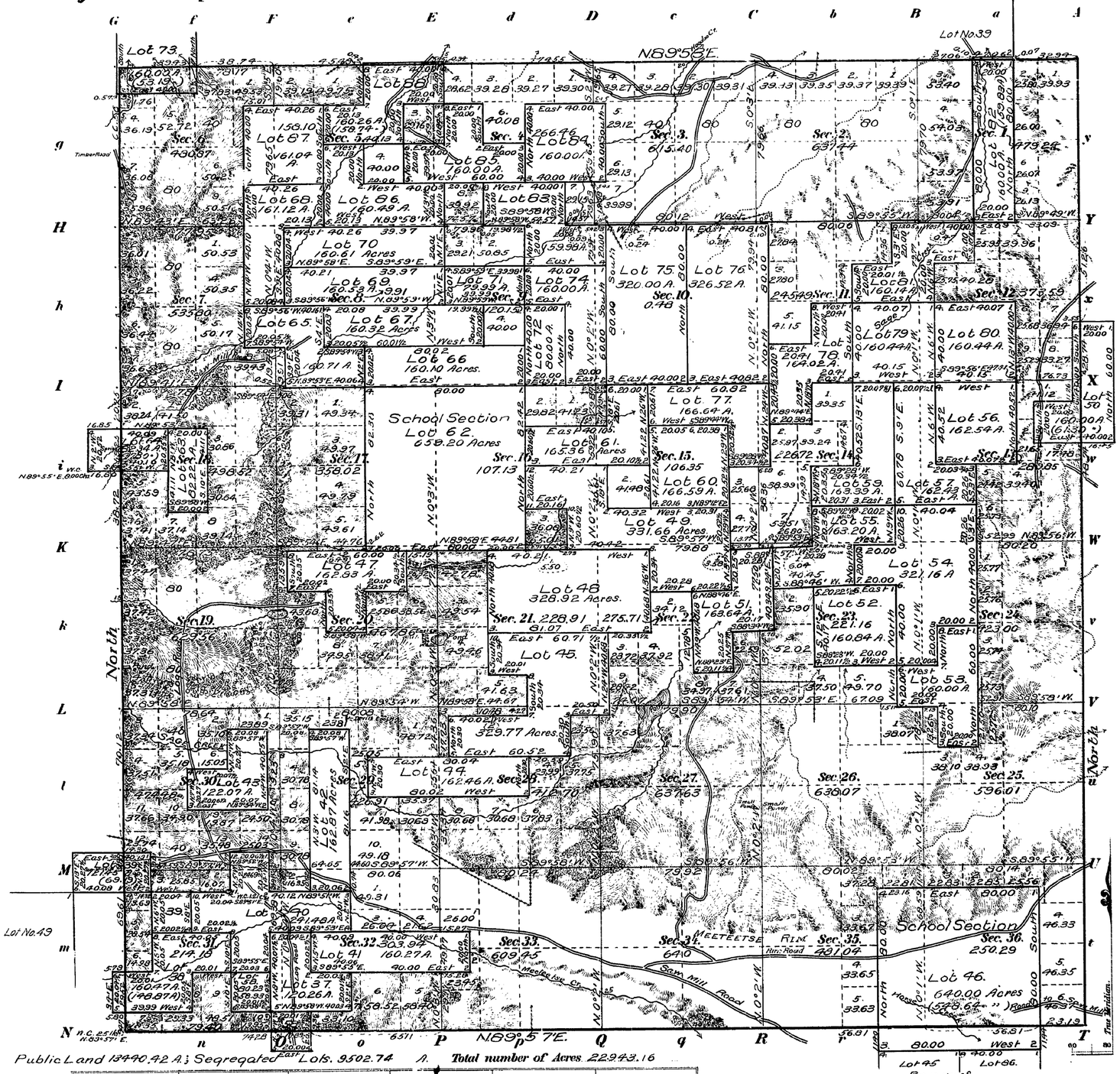

Public Land 13440.42 A.; Segregated Lots. 9502.74 A. Total number of Acres 22943.16

Surveys Designated	By Whom Surveyed	Date of Contract No.	Amount of Surveys M.	Ch.	Lks.	When Surveyed
Resurvey N. W. and S. Township lines	Hoffman and Crutchenberg	305	May 27, 1905	17	77	57	Oct. 14, 1905-May 23, 1906
Resurvey Subdivisions	" "	" "	52	47	76	July 17-Aug. 1, 1906
Connections	" "	" "	4	49	05	" " "
Segregated Lots	" "	" "	159	69	55	June 17,-July 14 "
East Boundary	Brunt and Utterbach	304	May 29, 1905	6	00	00	August 13-14, 1905

Meanders of

Posts	Courses	Ch. Lk.	Posts	Courses	Ch. Lk.	Posts	Courses	Ch. Lk.

SEGREGATED LOTS

Number	Area Total	Area In Township
37	120.26 Acres	120.26 Acres
38	160.47	148.87
39	121.45	69.19
40	241.48	241.48
41	160.27	160.27
42	162.87	162.87
43	122.07	122.07
44	162.46	162.46
45	329.77	329.77
46	640.00	548.64
47	162.83	162.83
48	328.92	328.92
49	331.66	331.66
50 (50-101)	160.00	61.30
51	163.64	163.64
52	160.84	160.84
53	160.00	160.00
54	321.16	321.16
55	163.20	163.20
56	162.54	162.54
57	162.43	162.43
58	80.23	58.93
59	163.39	163.39
60	166.59	166.59
61	165.36	165.36
62	659.20	659.20
63	82.22	82.22
64	82.34	47.80
65	160.71	160.71
66	160.10	160.10
67	160.32	160.32
68	161.12	161.12
69	160.53	160.53
70	160.61	160.61
71	79.99	79.99
72	80.00	80.00
73 (51-102)	160.00	53.19
74	160.00	160.00
75	320.00	320.00
76	326.52	326.52
77	166.64	166.64
78	164.02	164.02
79	160.44	160.44
80	160.44	160.44
81	160.14	160.14
82	160.00	159.83
83	159.98	159.98
84	160.00	160.00
85	160.00	160.00
86	160.49	160.49
87	161.04	161.04
88	160.26	158.74
	Total	9502.74

Latitude 44° 15' N.
Longitude 109° 03' W.
Mag. Decl. 18° 18' E.

The above Map of Township No. 50 North of Range No. 102 West of the Sixth Principal Meridian Wyoming is strictly conformable to the field notes of the Resurvey thereof on file in this Office, which have been examined and approved.

Surveyor Generals Office.
Cheyenne, Wyoming, August 8, 1907.

H. Phons Johnson
Sur. Gen.

A.L.A.

THE NORRIS PETERS CO. LITHO. WASHINGTON, D.C.

2103-A

Resurvey accepted by the Assistant Commissioner in his letter "E" November 13, 1907. Duplicate Plat forwarded to Land Office January 17, 1908.

50-102

3518

Supplemental Plat.

Index to segregated lots.

Resurvey Township No. 50 North, Range No. 102 West of the Sixth Principal Meridian, Wyoming.

Contract No. 305. Hoffman and Cratsenberg. May 27, 1905.

Resurvey		Original Survey				Entry		
Lot No.	Area	T.	R.	Sec.	Subdivision	Kind	No.	Entryman
37	120.26	50	102	32	SE¼NW¼NW¼SE¼ & NE¼SW¼	H	1355	Homer Hickson
38	160.47	,,	,,	31	S½NE¼ & NW¼SE¼ & NE¼SW¼	H	224	Thomas W. Fisher
39	121.45	,,	,,	30	S½SW¼	F.R.S		Louis G Phelps
,,		,,	,,	31	NW¼NE¼	,,	,,	,, ,, ,,
40	241.48	,,	,,	29	SW¼SW¼	D	623	Mary A. Sheets
,,		,,	,,	31	NE¼NE¼	,,	,,	,, ,, ,,
,,		,,	,,	32	W½NW¼, SW¼NW¼ & NW¼NE¼	,,	,,	,, ,, ,,
41	160.27	,,	,,	32	S½NE¼	H	671	Joseph Parkinson
,,		,,	,,	33	S½NW¼	,,	,,	,, ,,
42	162.87	,,	,,	29	W½NE¼, W½SE¼	S.L		Wyoming
43	122.07	,,	,,	29	W½NW¼	T.&S	288	Patrick E. Markham
,,		,,	,,	30	SE¼NE¼	,,	,,	,, ,, ,,
44	162.46	,,	,,	28	S½NE¼ & S½NW¼	H	1548	Riley L. Brown
45	329.77	,,	,,	21	NE¼SE¼	D	869	Annie Allen
,,		,,	,,	22	SW¼	,,	,,	,, ,,
,,		,,	,,	27	NW¼NW¼	,,	,,	,, ,,
,,		,,	,,	28	N½NE¼	,,	,,	,, ,,
46	640.00	,,	,,	36	All	S.S		Wyoming
47	162.83	,,	,,	20	N½NE¼ & SE¼NE¼	D	846	Raley McGhan
,,		,,	,,	21	NW¼NW¼	,,	,,	,, ,,
48	328.92	,,	,,	21	E½NE¼	D	850	Luzzette Blackstone
,,		,,	,,	22	NW¼ & W½NE¼	,,	,,	,, ,,
49	331.66	,,	,,	14	SW¼SW¼	D	872	Hanna B. Beck
,,		,,	,,	15	N½SW¼, SE¼SW¼ & S½SE¼	,,	,,	,, ,, ,,
,,		,,	,,	22	NE¼NE¼	,,	,,	,, ,, ,,
,,		,,	,,	23	NW¼NW¼	,,	,,	,, ,, ,,
50	160.00	,,	101	7	SE¼SW¼	H	1725	Jack Grant
,,		,,	,,	18	S½NW¼ & NE¼NW¼	,,	,,	,, ,,
51	163.04	,,	102	23	NE¼NW¼, S½NW¼ & NW¼SW¼	H	611	William T. Hogg
52	160.84	,,	,,	23	SE¼NE¼ & NE¼SE¼	D	227	Reubin W. Perkins
,,		,,	,,	24	NW¼SW¼ & SW¼NW¼	,,	,,	,, ,,
53	160.00	,,	,,	24	SE¼SW¼ & W½SE¼	H	878	Hyrum J. Williams
,,		,,	,,	25	NW¼NE¼	,,	,,	,, ,,
54	321.16	,,	,,	13	SE¼SW¼ & SW¼SE¼	D	216	Hulda Perkins
,,		,,	,,	24	N½NW¼, SE¼NW¼, W½NE¼ & NE¼SW¼	,,	,,	,, ,,
55	163.20	,,	,,	13	SW¼SW¼	H	428	Reuben W. Perkins
,,		,,	,,	14	SE¼SE¼	,,	,,	,, ,, ,,
,,		,,	,,	23	N½NE¼	,,	,,	,, ,, ,,
56	162.54	,,	,,	13	NE¼	S.L		Wyoming
57	162.43	,,	,,	13	E½NW¼, NE¼SW¼ & NW¼SE¼	D	217	Charles A. Perkins
58	80.23	,,	,,	32	NW¼SW¼ & SE¼SW¼	F.R.S		Louis G Phelps
59	163.39	,,	,,	13	W½NW¼ & NW¼SW¼	H	420	Jacob H. Middough
,,		,,	,,	14	NE¼SE¼	,,	,,	,, ,,
60	166.59	,,	,,	14	SW¼NW¼ & NW¼SW¼	T.S	305	Hiram A. Allen
,,		,,	,,	15	SE¼NE¼ & NE¼SE¼	,,	,,	,, ,,
61	165.36	,,	,,	15	S½NW¼ & W½NE¼	D	587	Frank H. Paddelford
62	659.20	,,	,,	16	All	S.S		Wyoming
63	82.22	,,	,,	18	SE¼NE¼ & NE¼SE¼	T.S	303	Solon L. Wiley
64	82.24	,,	,,	18	SE¼NW¼ & SW¼NE¼	T.S	304	Kate M. Wiley
65	160.71	,,	,,	8	S½SE¼, NW¼SE¼ & NE¼SW¼	H	968	Harvey Nichols
66	160.10	,,	,,	9	S½SE¼ & S½SW¼	D	842	John D. Kauffman
67	160.32	,,	,,	8	NE¼SE¼	D	788	Emma Eckard
,,		,,	,,	9	N½SW¼ & NW¼SE¼	,,	,,	,, ,,
68	161.12	,,	,,	5	SW¼SE¼ & SE¼SW¼	H	1319	Claud Morrison
,,		,,	,,	8	E½NW¼	,,	,,	,, ,,
69	160.53	,,	,,	8	S½NE¼	H	848	John P. Eckard
,,		,,	,,	9	S½NW¼	,,	,,	,, ,,
70	160.61	,,	,,	8	N½NE¼	H	1234	Edward O. Morrison
,,		,,	,,	9	N½NW¼	,,	,,	,, ,,
71	79.99	,,	,,	9	S½NE¼	T	421	John P. Eckard
72	80.00	,,	,,	10	W½SW¼	D	834	Gertrude Kauffman
73	160.00	,,	,,	6	Lots 1 & 2	D	895	Elmer D. Carter
,,		51	,,	31	S½SE¼	,,	,,	,, ,,
74	160.00	50	,,	10	E½SW¼ & S½NW¼	D	573	Harry D. Nichols
75	320.00	,,	,,	10	E½	S.L		Wyoming
76	326.52	,,	,,	11	W½	S.L		,,
77	166.64	,,	,,	14	SE¼NW¼ No abstract for N½NW¼	T.&S	270	Charles Blackstone
78	164.02	,,	,,	15	NE¼NE¼ " " this	H	1215	Frank H. Paddelford
,,		,,	,,	11	E½SE¼ & SW¼SE¼	,,	,,	,, ,,
,,		,,	,,	14	NW¼NE¼	H	107	James R. McKenney
79	160.44	,,	,,	12	SW¼	S.L		Wyoming
80	160.44	,,	,,	12	SE¼	H	641	Gean L. Watkins
81	160.14	,,	,,	12	SW¼NW¼, E½NW¼ & NW¼NE¼	H	502	Alex. W. Johnson
82	160.00	,,	,,	1	Lot 1, SE¼NE¼ & E½SE¼	D	574	Mary E. Eckard
83	139.98	,,	,,	3	SW¼SW¼	,,	,,	,, ,, ,,
,,		,,	,,	4	SE¼SE¼	,,	,,	,, ,,
,,		,,	,,	10	N½NW¼	,,	,,	,, ,, ,,
84	160.00	,,	,,	3	S½NW¼ & N½SW¼	D	549	Charles S. Eckard
85	160.00	,,	,,	4	NE¼SW¼, SW¼NE¼ & N½SE¼	D	574	Ulysses G. Eckard
86	160.49	,,	,,	4	S½SW¼	D	784	John J. Cullen
,,		,,	,,	5	E½SE¼	,,	,,	,, ,, ,,
87	161.04	,,	,,	5	SE¼NW¼, SW¼NE¼, NE¼SW¼ & NW¼SE¼	H	1322	,, ,, ,,
88	160.26	,,	,,	4	Lots 3 & 4 & SW¼NW¼	D	422	Robert S. Eckard
,,		,,	,,	5	SE¼NE¼	,,	,,	,, ,, ,,

This Supplemental Plat of the resurvey of T. 50 N. R. 102 W. being an index to the lots segregated and listed by the original public survey, has been prepared in strict conformity to the field notes of the accepted resurvey on file in this office which have been examined and approved.

Surveyor General's Office,
Cheyenne, Wyoming,
August 8. 1907.

Spencer Lanyon
U.S. Surv. Genl.

Resurvey accepted by the Assistant Commissioner in his letter "E" November 13, 1907. Duplicate Plat forwarded to Lander Land Office January 17, 1908.

2103-6

50-102

(26)

Click Here for Field Notes

54

TOWNSHIP No. 50 NORTH. RANGE No. 102 WEST of the 6TH Principal MERIDIAN.

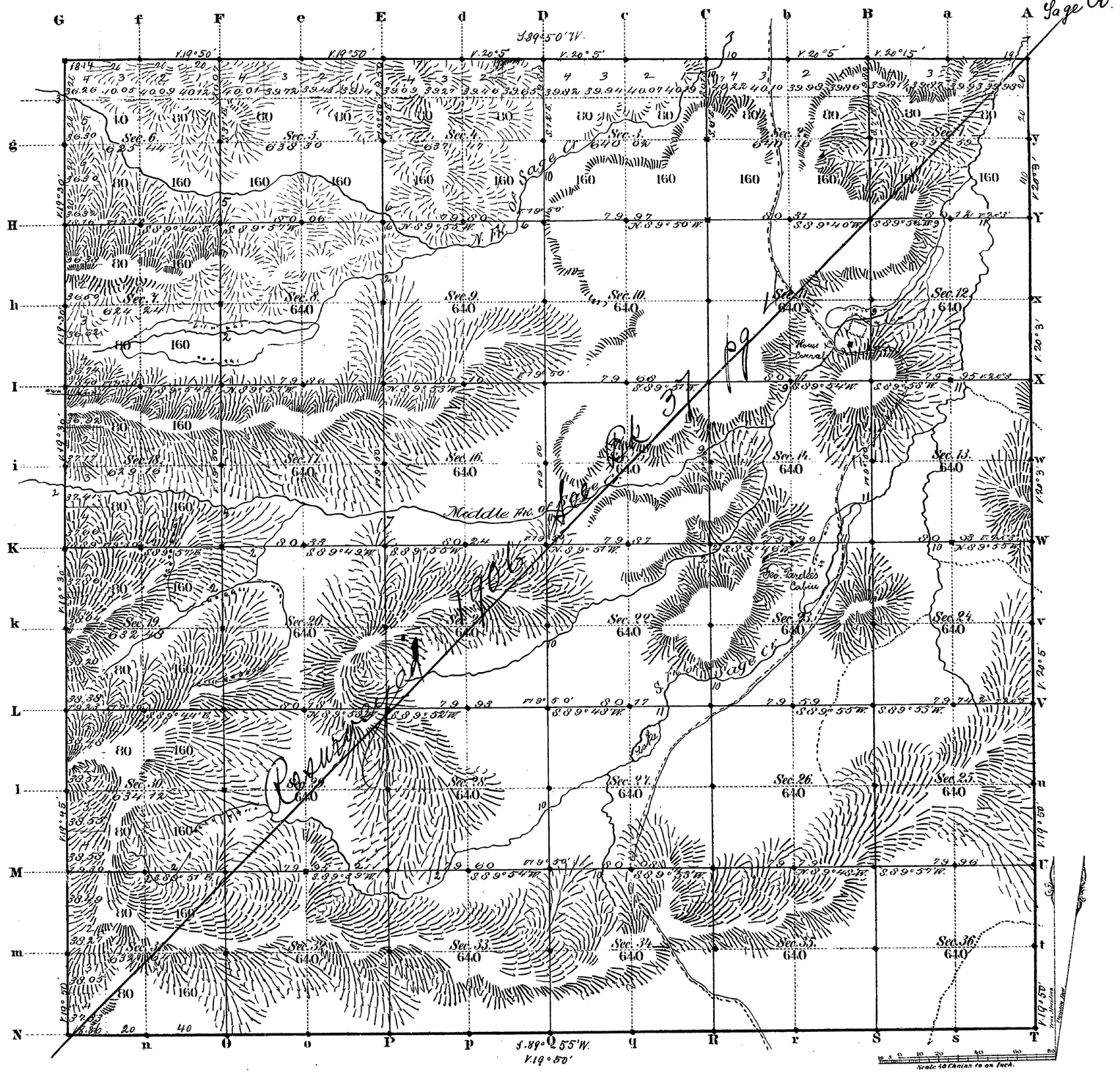

Total number of Acres. 22973.62

Surveys Designated	By Whom Surveyed	Date of Contract	Amount of Surveys Mls	Chs	Lks	When Surveyed	Magnetic Declination
5 W. N Township lines	S. G. Burnham	July 16 1882	12	77	00	July 7 & 9, 1883	19° 45' East
Subdivisions	" "	" "	59	72	77	Sept. 12-18, 1883	19° 50' " "
Connections E. Township	W. H. Proctor	" " "	6	00	00	May 29, 1883	

The above Map of Township No. 50 North Range No. 102 West of the Sixth Principal Meridian Wyoming Territory is strictly conformable to the field notes of the survey thereof on file in this Office, which have been examined and approved

Surveyor General's Office, Cheyenne Wyoming March 13th 1884

Edw. C. Dawes Surv. Gen.l

2103

A. Gast & Co. St. Louis Mo.

37

Index 4-18

4852

RE SURVEY
TOWNSHIP EXTERIORS

Scale 1 inch = 160 Chains.

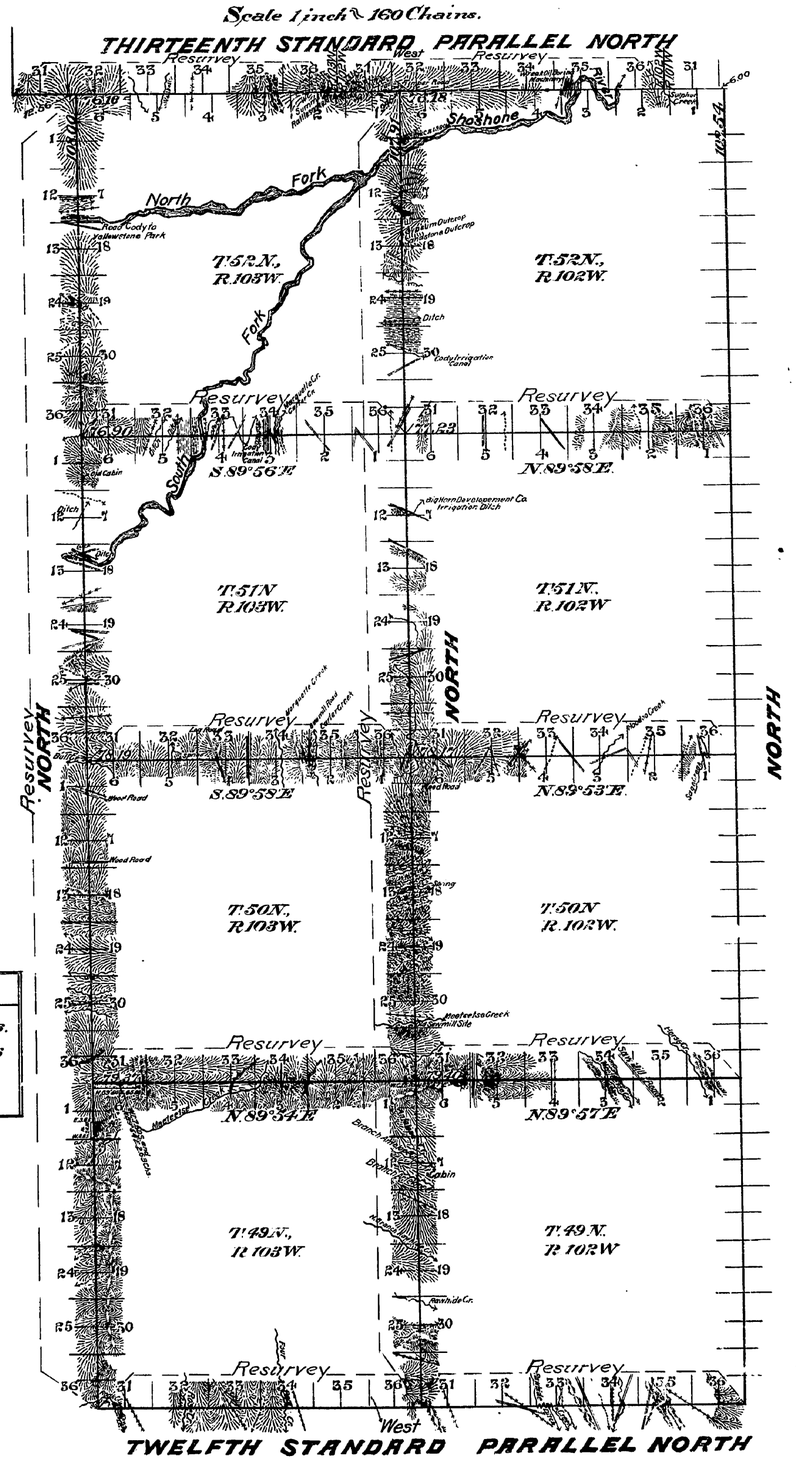

This Plat
of the Resurvey of
the Twelfth and Thirteenth Standard Parallels North through Ranges 102 and 103 West; the West boundaries of Tps. 49, 50, 51 and 52, Ranges 102 and 103 West and the North boundaries of Tps. 49, 50 and 51 North through Ranges 102 and 103 West of the Sixth Principal Meridian, Wyoming, is strictly conformable to the field notes of the resurvey thereof by

Walter E. Hoffman and Frank E. Cratsenberg U.S.D.S., under their Contract No. 305, dated May 27, 1905, which have been examined, approved and filed in this office.

U.S. Surv. Gen'l's Office
Cheyenne, Wyoming
August 8, 1907

A. Phen. P. Hanson
U.S. Surv. Gen'l.

Table of Mileage

Surveys Designated	Amount Mls	Chs	Lks	When Surveyed
Standard lines resurveyed	24	00	00	July 30, 1905 - June 6, 1906.
Township " "	84	45	17	Aug. 3, 1905 - June 12, 1906
Connections	9	37	10	" " " " " "

2904

Resurvey accepted by the Assistant Commissioner in the letter "S" Nov. 13, 1907.

(26)

3536

59

EXTERIOR LINES.

Magnetic Variation East. Scale 3 miles to 1 inch.



T. 52 N.

T. 51 N.

T. 50 N.

T. 49 N.

R. 103 W. R. 102 W. R. 101 W.

Surveys Designated	By Whom Surveyed	Date of Contract	Amount of Surveys Mls	Chs	Lks	When Surveyed.
Exterior lines	H. J. Birkham	July 11th 1882	107	64	51	July 3-19 1883
Connections	"	"		38	51	" " "

I hereby certify that the above diagram of the Exterior lines of Tps 51 & 52, North, Rg. 101 W., and Tps 49, 50, 51 & 52 N. Rgs 102 & 103 W. of the 6th P.M. Wyo. Ter. is strictly conformable to the field notes of the survey thereof on file in this Office, which have been examined and approved.

Surveyor General's Office
Cheyenne Wyoming
March 13th 1884

Edw. C. Faurd
Sur. Gen.

2106