40

2806

36

Supplemental Plat N°1.

Resurvey NE ¼ Township N°50 North, Range N°104 West of the Sixth Principal Meridian, Wyoming

Scale: 20 chains to inch

Secs 1,2,3,10, 11,12,13,14,15.

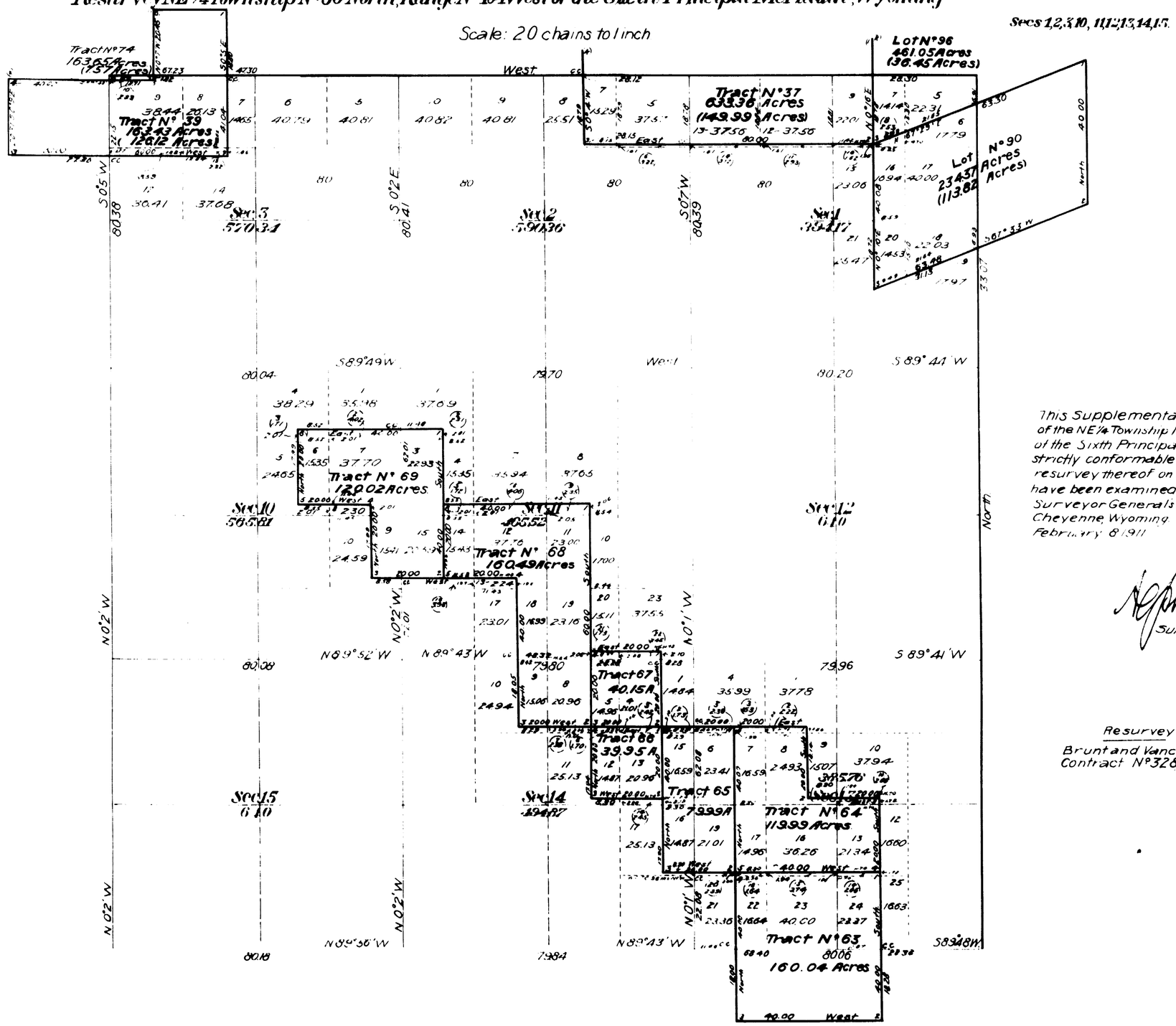

This Supplemental Plat of the resurvey of the NE ¼ Township N°50 North, Range N°104 West of the Sixth Principal Meridian Wyoming, is strictly conformable to the field notes of the resurvey thereof on file in this office, which have been examined and approved.
Surveyor General's Office,
Cheyenne, Wyoming.
February 8 1911

Stephen S. Johnson
Surveyor General

Resurvey
Brunt and Vance, D.S.
Contract N°328 September 5, 1907.

50-104

40

2808

38

Supplemental Plat No 3

Resurvey S.W.¼ Township No 50 North, Range No 104 West of the Sixth Principal Meridian, Wyoming.

Scale: 20 chains to 1 inch.

Secs 19, 20, 21, 28, 29, 30, 31, 32, 33.

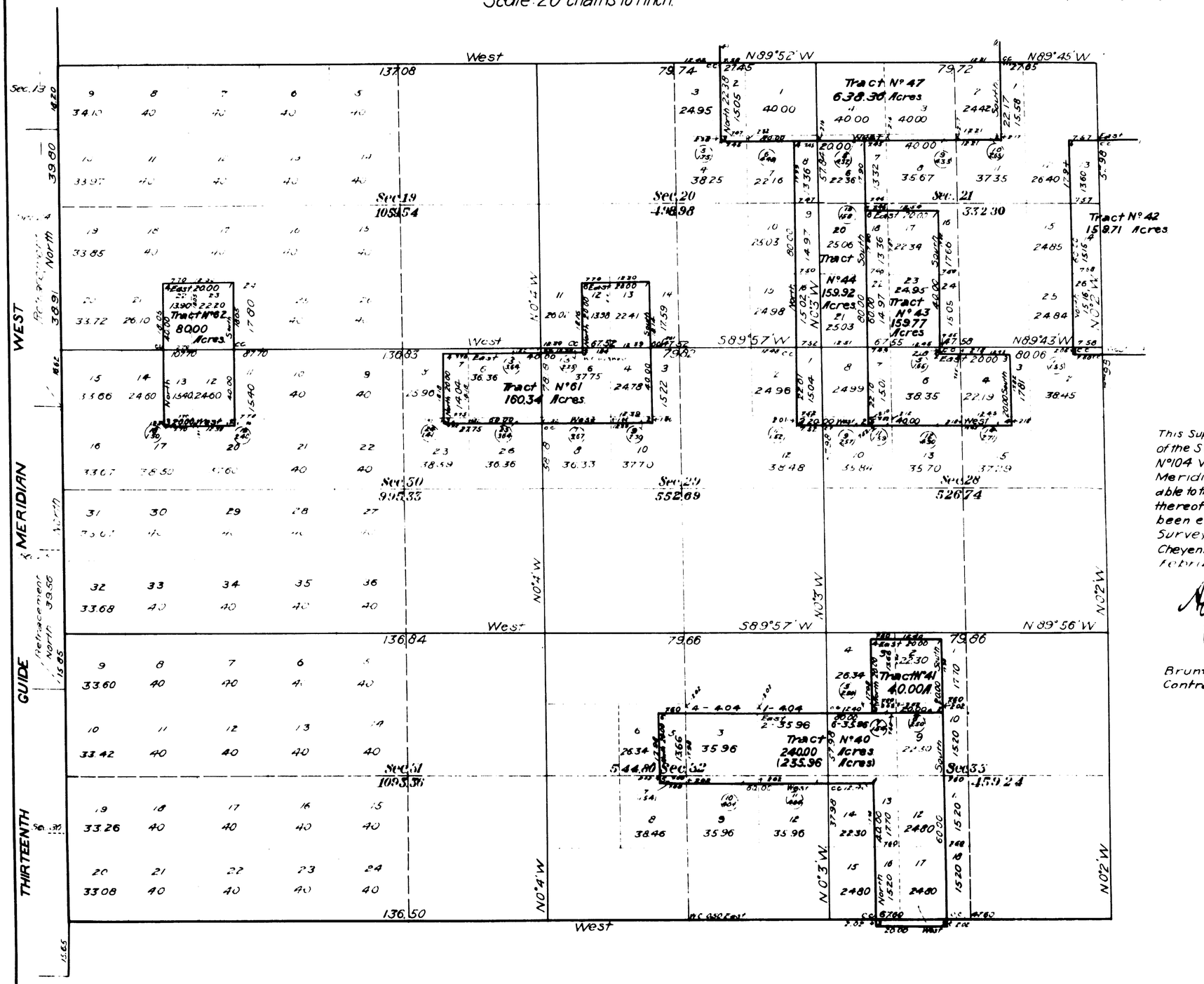

This Supplemental Plat of the Resurvey of the S.W.¼ Township N° 50 North, Range N° 104 West of the Sixth Principal Meridian Wyoming is strictly conformable to the field notes of the resurvey thereof on file in this office which have been examined and approved

Surveyor General's Office
Cheyenne, Wyoming
February 8, 1911

Surveyor General

Resurvey
Brunt and Vance DS
Contract N° 328, September 5, 1907

1857D

50-104

Click Here for Field Notes

Click Here for Field Notes to Private Land Claims

40 accession no 2805

(4-6754)

3.5

Resurvey Township No 50 North, Range No 104 West of the Sixth Principal Meridian Wyoming

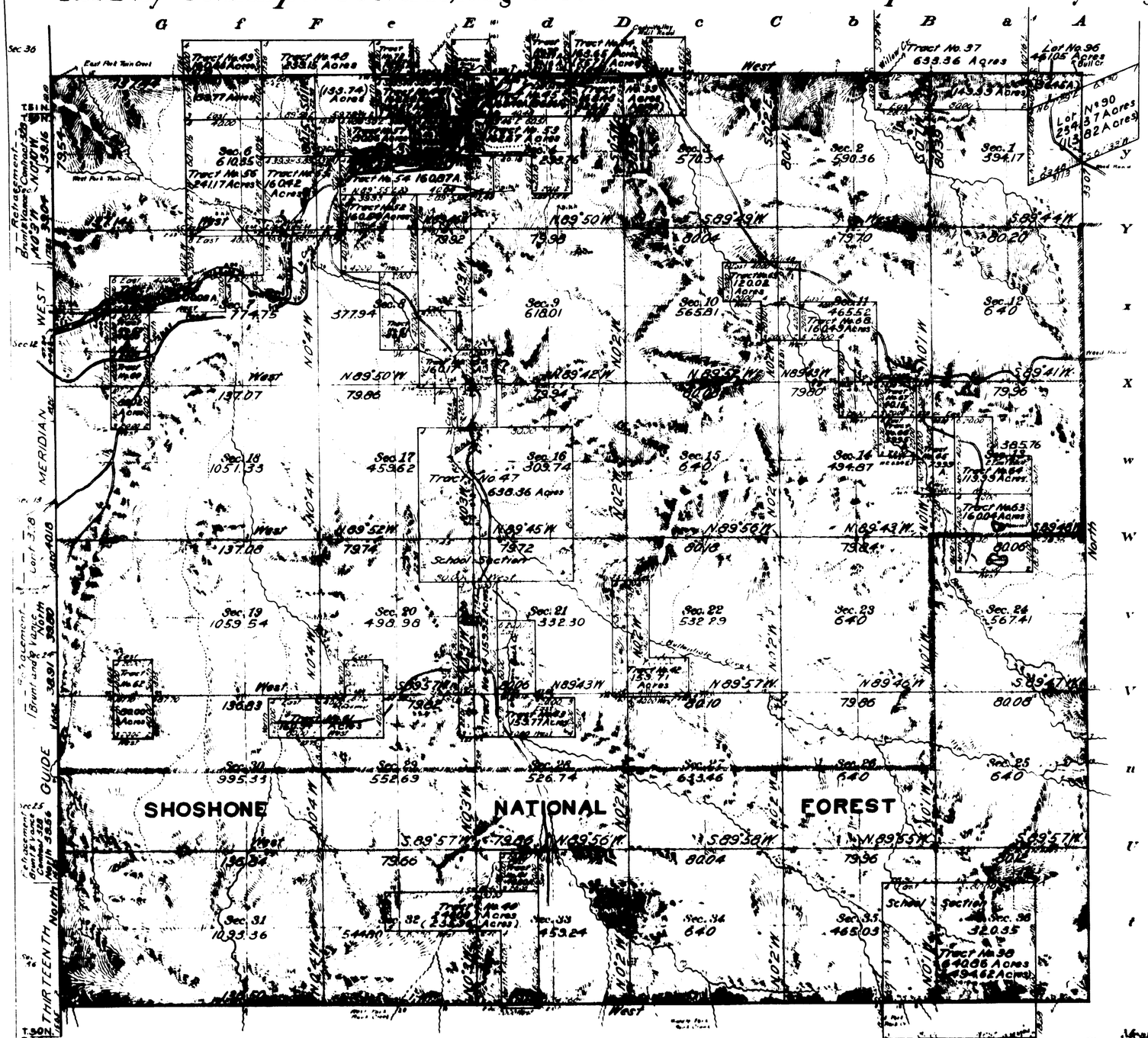

See Supplemental Plats
No 1 NE 1
No 2 NW 1
No 3 SW 1
No 4 SE 1

Areas in Acres.	
Public Land	2046230
Indian Reservation	
Indian Allotments	
Mineral Claims	
Water Surface	3008
Segregated Tracts	529221
Total Area	2578459

Scale 40 Chains to an inch

Mean Magnetic Declination
Latitude 44°15'N
Longitude 109°18'W

Surveys Designated.	By Whom Surveyed	Contract No.	Contract Date	Amount of Surveys Mls.	chs.	lks.	When Surveyed. Begun.	Completed.
Resurvey Nam 3, Township lines	Brent and Vance	328	September 5, 1907	13	33	34	June 3, 1908	June 9, 1908
Subdivision Lines	"	"	"	63	45	10	June 9, 1908	July 2, 1908
Connecting Lines				8	45	01		
Segregated Tracts				61	03	34	May 25, 1908	June 8, 1908
Meander Lines Resurvey				8	28	07	July 3, 1908	July 5, 1908
West Township Line Resurvey				2	76	65	June 10, 1908	July 2, 1908
West Township Line Resurvey	W. A. Scott	302	June 29, 1905	6	03	34	April 22, 1904	June 6, 1904
East Township Line	Hoffman & Gottenberg	305	May 2, 1905	6	00	00	August 12, 1905	August 19, 1905

The above map of Township No. 50 North Range No 104 West of the Sixth Principal Meridian Wyoming is strictly conformable to the field notes of the survey thereof on file in this office, which have been examined and approved.

U.S. Surveyor General's Office,
Cheyenne, Wyoming, September 3, 1908.

Stephen Johnson
Surveyor General.

50-104

40

2807

37

Supplemental Plat No. 2

Resurvey NW¼ Township No. 50 North, Range No. 104 West of the Sixth Principal Meridian, Wyoming.

Scale: 20 Chains to Inch

Secs. 4, 5, 6, 7, 8, 9, 16, 17, 18

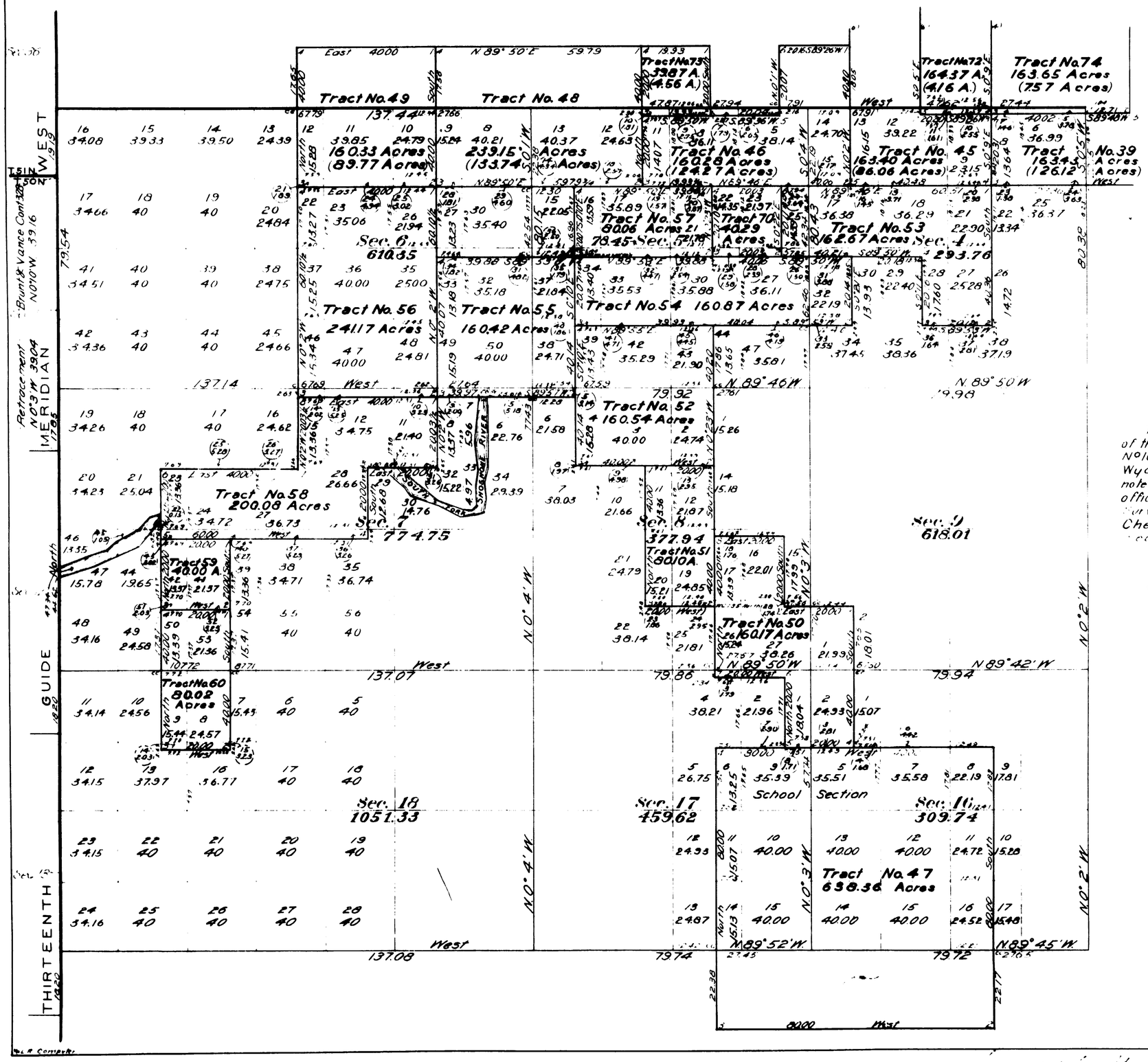

This Supplemental Plat of the Resurvey of the NW¼ Township No. 50 North, Range No. 104 West of the Sixth Principal Meridian Wyoming is strictly conformable to the field notes of the resurvey thereof on file in this office which have been examined and approved

Surveyor Generals Office
Cheyenne Wyoming
December 8, 1907

Stephen Robinson
Surveyor General

Resurvey
Bruntand Vance DS
Contract No. 328, September 5, 1907

[illegible] March 6, 1911 [illegible]
[illegible] March 10, 1916

50-104

40

2809

39

Supplemental Plat No. 4

Resurvey SE¼ Township No. 50 North Range No. 104 West of the Sixth Principal Meridian, Wyoming

Scale: 20 chains to 1 inch.

Secs. 22, 23, 24, 25, 26, 27, 34, 35, 36.

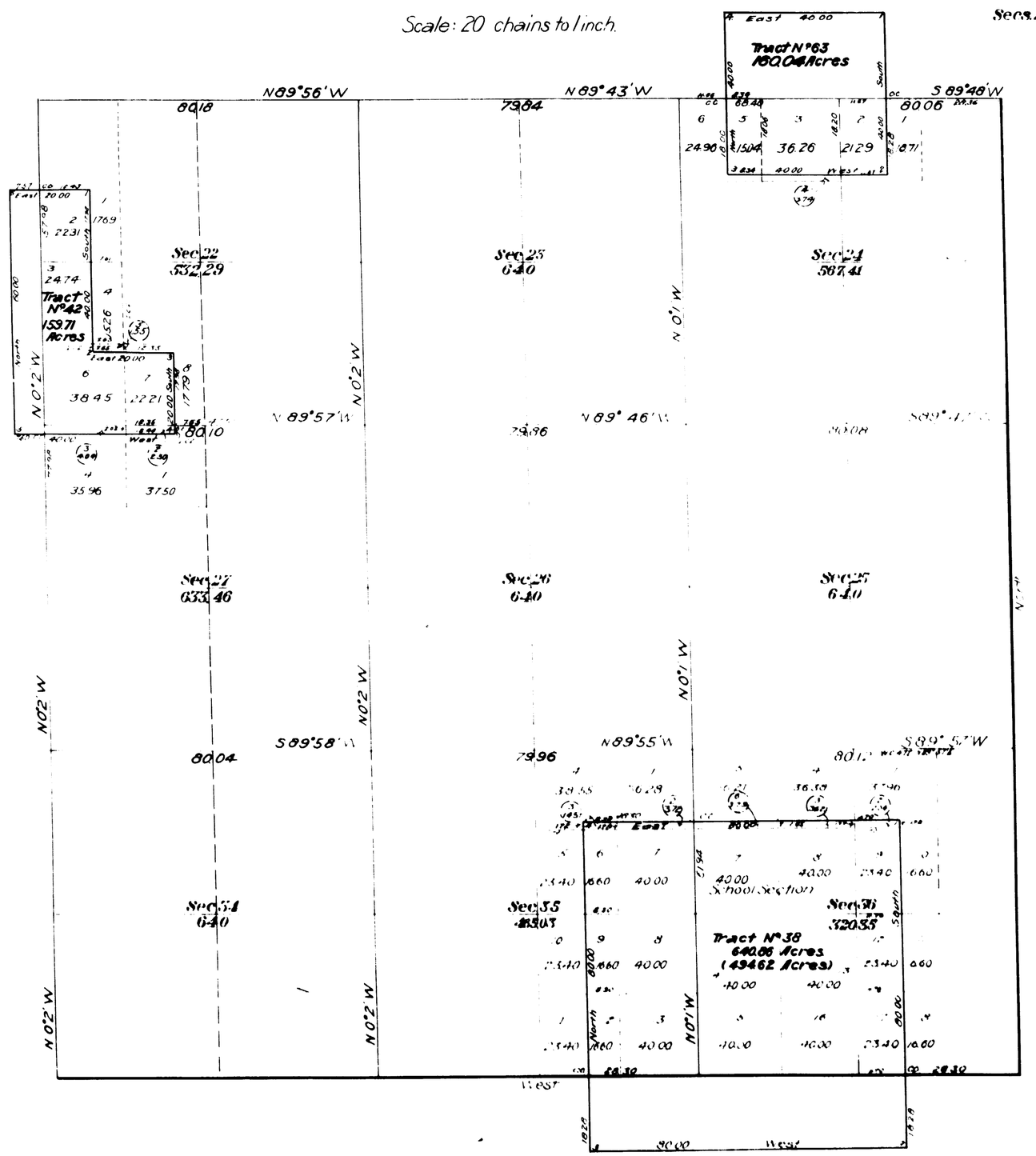

This Supplemental Plat of the Resurvey of the SE ¼ Township No. 50 North, Range No. 104 West of the Sixth Principal Meridian, Wyoming, is strictly conformable to the field notes of the resurvey thereof on file in this office which have been examined and approved.

Surveyor General's Office
Cheyenne Wyoming
[illegible]

Surveyor General

Resurvey
Brunt and Wance DS
Contract No. 328 September 5, 90.

1857E

50-104

Index to Segregated Tracts

Resurvey Township N°50 North, Range N°104 West of the Sixth Principal Meridian, Wyoming.

Contract N°328 Brunt & Vance September 5, 1907.

Resurvey						Original Survey			
	Area						Entry		
N°	Total	In Township	T	R	Sec.	Subdivision	Kind	No.	Entryman
37	63336	14999	51	104	30	All	[illegible]		Wyoming
38	64086	49462	50	104	36	All	[illegible]		
39	16343	12612	51	104	34	W½SE¼ S½SW¼	HE	20301	[illegible] Kepford
40	24000	23596	50	104	32	NE¼NE¼	DE	10216	Bert [illegible]
			"	"	33	N½NW¼, W½NE¼ NW¼SE¼			
41	4000	4000	"	"	28	SW¼SE¼	FRLS		Peter M. Collins
42	15971	15971	"	"	22	E½NW¼ NE¼SW¼, NW¼SE¼	HE	1891	Ferdinand Hays
43	15977	15977	"	"	21	W½SE¼ SW¼NE¼ SE¼SE¼	HE	1909	Daniel W. Marlow
44	15992	15992	"	"	21	E½W½	HE	1892	Charles H. Marlow
45	16340	8606	51	104	33	SW¼NE¼ W½SE¼ SE¼SE¼	Cash	[illegible]	Chester W. Jones
46	16028	12427	51	104	33	E½SW¼ SW¼SW¼	Cash	6.8[illegible]	Leonard C. Mag[illegible]
47	63836	63836	50	104	16	All	[illegible]		Wyoming
48	23915	13374	51	104	32	W½SE¼ SW¼	[illegible]		
49	16033	8977	51	104	31	SE¼	[illegible]		
50	16017	16017	50	104	9	E½SW¼ NW¼SW¼ SW¼NW¼	DE	1145	[illegible] Russell
51	8010	8010	"	"	8	E½NE¼	DE	653	Delilah Russell
52	16054	16054	"	"	5	[illegible]	DE	1075	George S. Russell
53	16267	16267	"	"	4	[illegible]	DE	853	[illegible]
54	16087	16087	"	"	4	S½NW¼	Cash	[illegible]	
			"	"	5	S½NE¼			
55	16042	16042	"	"	5	[illegible]	[illegible]		[illegible]
56	24117	24117	"	"	6	[illegible]	[illegible]		[illegible]
57	8006	8006	"	"	5	[illegible]	[illegible]		[illegible]
58	20008	20008	"	"	6	[illegible]	[illegible]		[illegible]
			"	"	7	[illegible]			
59	4000	4000	"	"	7	[illegible]	[illegible]		[illegible]
60	8002	8002	"	"	7	[illegible]	[illegible]		[illegible]
61	16034	16034	"	"	27	[illegible]	[illegible]		[illegible]
62	8000	8000	"	"	29	[illegible]	[illegible]		[illegible]
63	16004	16004	"	"	3	[illegible]	[illegible]		[illegible]
64	11999	11999	"	"	23	[illegible]	[illegible]		
65	7999	7999	"	"	23	[illegible]	[illegible]		
66	3995	3995	"	"	23	[illegible]	[illegible]		
67	4015	4015	"	"	15	[illegible]	[illegible]		
68	16049	16049	"	"	11	[illegible]	[illegible]		
69	12002	12002	"	"	11	[illegible]	[illegible]		
70	4029	4029	"	"	4	[illegible]	[illegible]		[illegible]
71						[illegible]			
72	16437	416	51	104	19	[illegible]	[illegible]		[illegible]
73	3987	455	"	"	17	[illegible]	[illegible]		[illegible]
74	15365	157	"	"	14	[illegible]	[illegible]		[illegible]
75						[illegible]			
76	23437	11382	51	104	6	[illegible]	[illegible]		[illegible]
77	46105	3645	"	"	31	[illegible]	[illegible]		[illegible]

[illegible]

50-104

(27)

Click Here for Field Notes

2804

TOWNSHIP No. 50 NORTH, RANGE No. 104 WEST of the 6th Principal MERIDIAN.

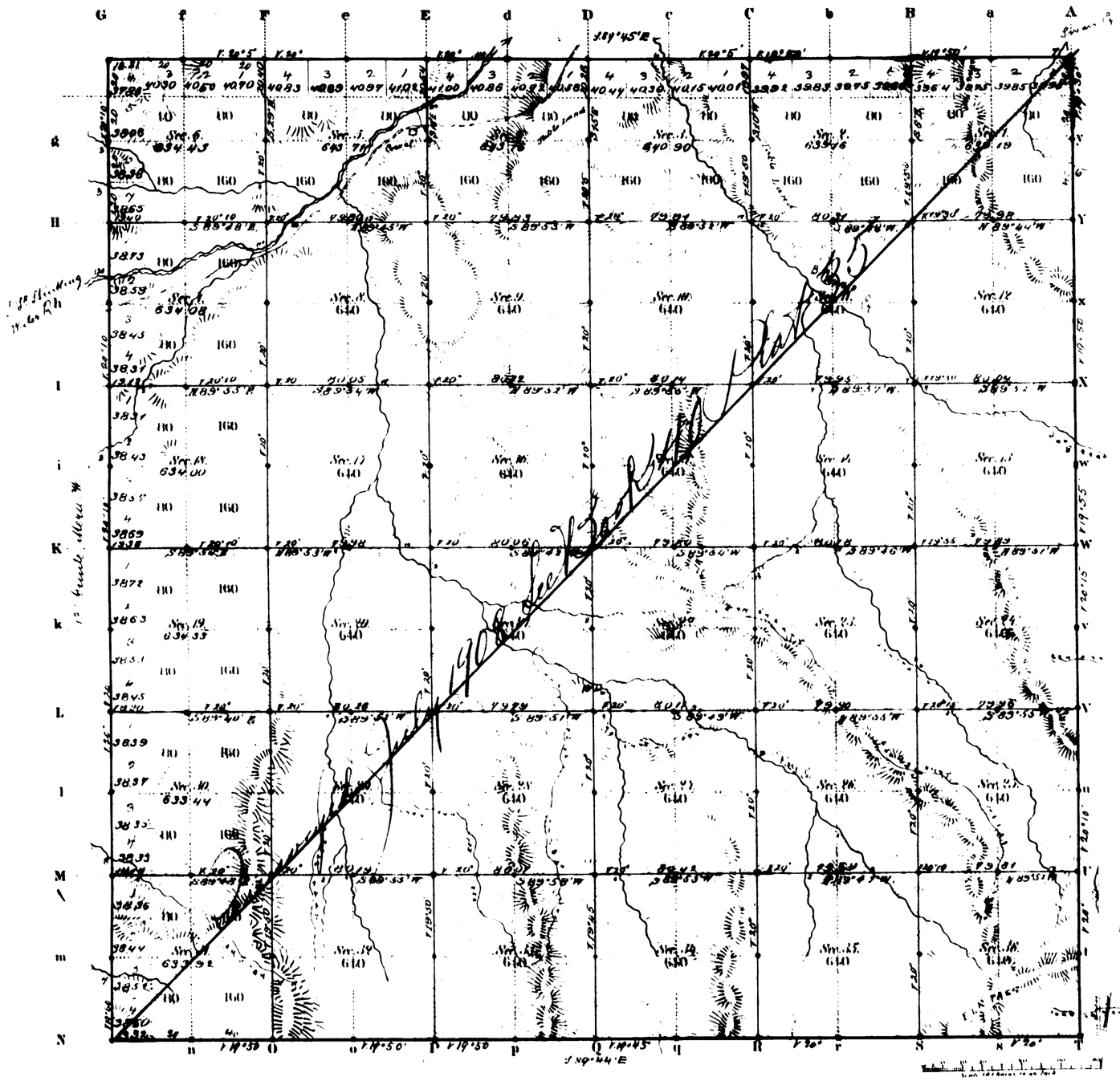

Total number of Acres 33010.32

Surveys Designated	By Whom Surveyed	Date of Contract	Amount of Surveys Miles	Chains	Links	When Surveyed	Magnetic Declination
First Township lines	W. M. Lewis	June 27 1882	11	78	13	Aug 28, 29, 1883	19° 50' East
Subdivisions	" "	" "	39	77	37	Sep 27 to Oct 3 1883	20° " "
Connections							
1st Guide Meridian W	" "	" "	6	00	12	Aug 29, 1883	
6th Correction line	W. M. Lewis	June 11 1882	2	00	00	July 16. 1883	

The above Map of Township No. 50 North, Range No. 104 West of the 6th Principal Meridian Wyoming Territory is strictly conformable to the field notes of the survey thereof on file in this Office, which have been examined and approved.

Surveyor General's Office, Cheyenne Wyoming March 24th 1885.

Edw. C. Davis
Surv. Gen'l

1857

2450

RESURVEY

TOWNSHIP EXTERIORS

SCALE: 160 CHAINS TO 1 INCH.

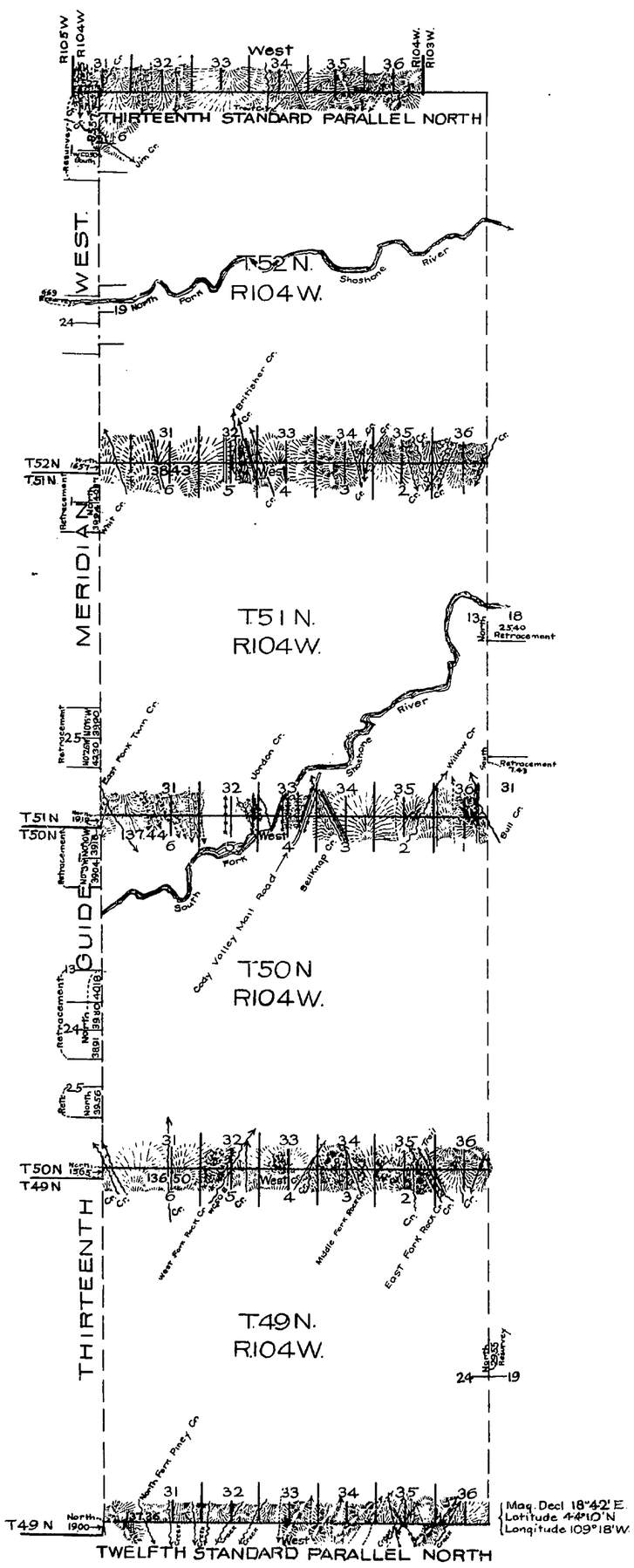

This plat of the Resurvey
of
The 12th and 13th Standard Parallels North, through R.104 W;
parts of the 13th Guide Meridian West through T52 N;
North Boundaries of Tps. 49, 50, 51 N, R.104 W; part of the East Boundary T.49 N, R 104 W, and
of the
Retracement of
parts of the East Boundary of T 51 N. R 104 W. and of the 13th Guide Meridian West through Tps. 50 and 51 N. R. 104 W.
of the
Sixth Principal Meridian, Wyoming,
is strictly conformable to the field notes of the resurvey thereof by
Brunt & Vance, U.S.D.S.
under their Contract No 328,
dated September 5, 1907,
which have been examined approved and filed in this office.
U S Surv. Genl's. Office,
Cheyenne, Wyoming,
February 8, 1911

Stephen Ponsford
Surveyor General.

Surveys Designated	Amount Mls.	Chs.	Lks.	When Surveyed
Retracement Stand. & Tp. Lines	5	32	49	June 29, 1908, July 27, 1908
Standard Lines	13	69	62	June 16, 1908, July 15, 1908
Township Lines	20	41	92	June 1, 1908, June 24, 1908
Connections	4	00	84	June 5, 1908, July 19, 1908

Filed in the Surveyor Genl's Office Feb. 6, 1911.

30

(27)

Index

accession no. 3675

22

EXTERIOR LINES.

Scale 3 miles to 1 inch Magnetic Var.ⁿ East.



R. 104 W.

Surveys Designated.	By Whom Surveyed.	Date of Contract.	Amount of Surveys			When Surveyed.
			Mls.	Chs.	Lks.	
Exterior lines	W. H. Proctor	July 22, 1882	23	74	14	Aug. 20-29, 1883

I hereby certify that the above diagram of the Exterior lines of Tps 47, 49, 50 & 51 N. R. 104 W. of the 6th P. M. Wyoming Territory is strictly conformable to the field notes of the survey thereof on file in this Office, which have been examined and approved.

Surveyor General's Office,
Cheyenne Wyoming March 29th 1884

Edw. C. David
Sur. Genᵃˡ

2152

(24)
Index 405

3026

96

13th Guide Meridian West.

In Townships 49, 50, 51, & 52 N; betw. Rgs. 104 & 105 W. 6th P. M. W. Ter.
Magn. Var. East; Scale 40 chs to 1 inch

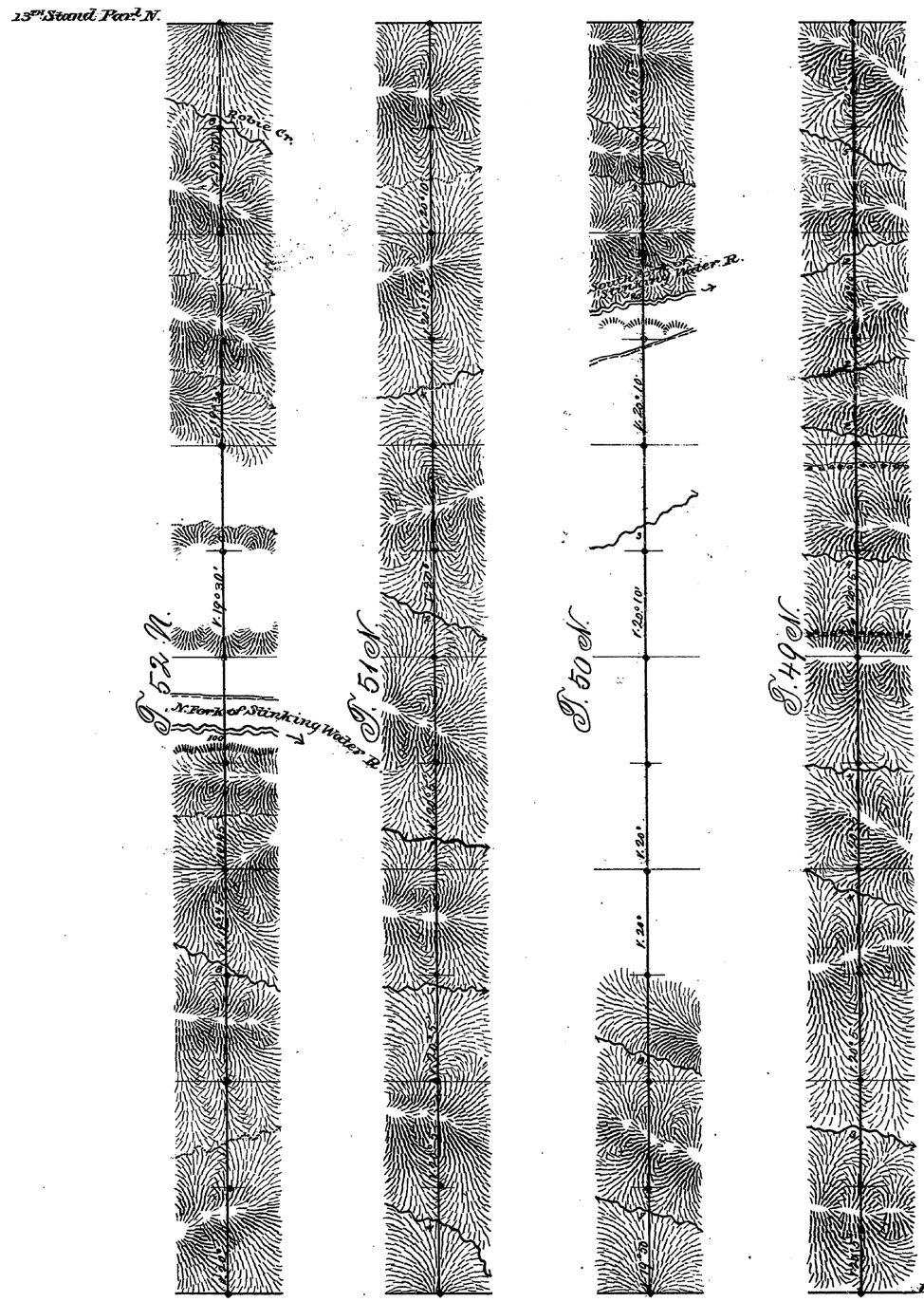

Survey Design.	By whom sur.	Date of Contr.	Amt. of surv.	When surveyed
13th Guide M.W.	W.H. Proctor	July 22, 1882	24 — —	Aug 21-24, 1883

I hereby certify, that the above diagram of the 13th Guide Mer. W. in Townships 49, 50, 51 & 52 N. betw. Ranges 104 & 105 W. 6th P. M. W. Ter. is strictly conformable to the field notes of the survey thereof on file in this office, which have been examined and approved.

Surveyor Generals' Office,
Cheyenne, Wyoming
Jan. 31st 1884.

Edw. C. David
Sur. Genl.

1937