Click Here for Field Notes

accession no. 3415

ORIGINAL

Supplemental Plat No. 5

RESURVEY

SUPPLEMENTAL PLAT OF SECTION 18

TOWNSHIP No. 51 NORTH RANGE No. 100 WEST OF THE SIXTH PRINCIPAL MERIDIAN WYOMING

Scale : 10 Chains to an Inch

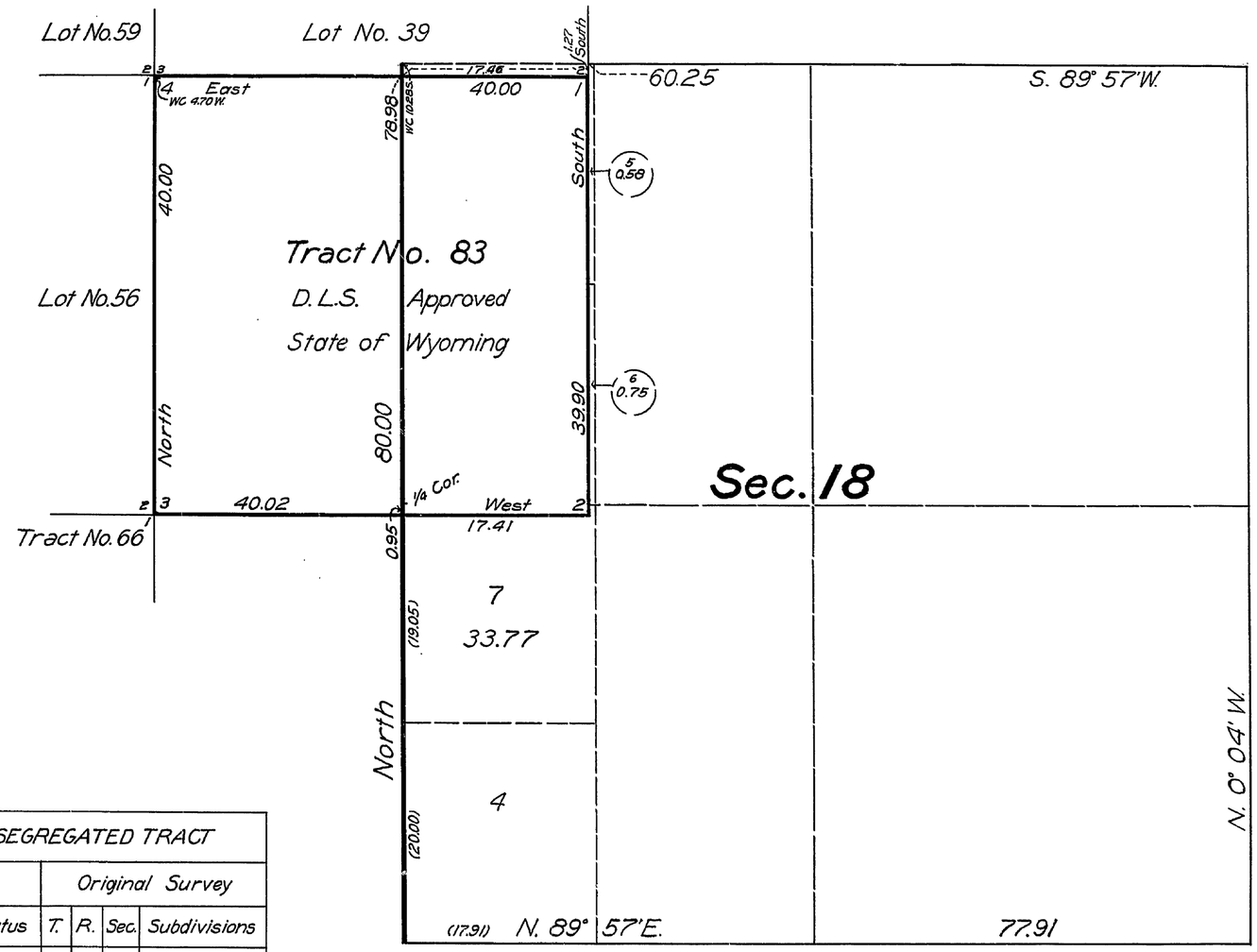

INDEX TO SEGREGATED TRACT					
Tract		Original Survey			
No.	Entry and Status	T.	R.	Sec.	Subdivisions
83	Lander D. L. S. State of Wyoming Approved	51	100	18 18	Lots 1 and 2, E½NW¼

LINES DESIGNATED	BY WHOM SURVEYED	No.	GROUP DATE	MILEAGE MLS. CHS.	WHEN SURVEYED BEGUN	WHEN SURVEYED COMPLETED
Tract 83	Mark D. King	104	April 9, 1928	79.92	May 25, 1928	May 25, 1928

DEPARTMENT OF THE INTERIOR
GENERAL LAND OFFICE
Washington, D.C. Jan'y. 5, 1929.

The survey represented by this plat having been correctly executed in accordance with the requirements of law and the regulations of this office, is hereby approved

Tho. C. Havell
Assistant Commissioner

Office of U.S. Supervisor of Surveys
Denver, Colorado, June 15, 1928.

This Supplemental Plat of Section 18, Resurvey Township No. 51 North, Range No. 100 West of the Sixth Principal Meridian, Wyoming, is strictly conformable to the field notes of the survey thereof, which have been examined and approved

Chas. H. Johnson
U. S. Supervisor of Surveys

AMT

2087-F

Trans. to Cheyenne L.O. March 27, 1929

51-100

3414

Supplemental Plat Nº 4

Resurvey Township Nº 51 North, Range Nº 100 West of the Sixth Principal Meridian, Wyoming

Scale: 20 Chains = 1 Inch

Supplemental Plat
Accepted May 26, 1917.
G. L. O.

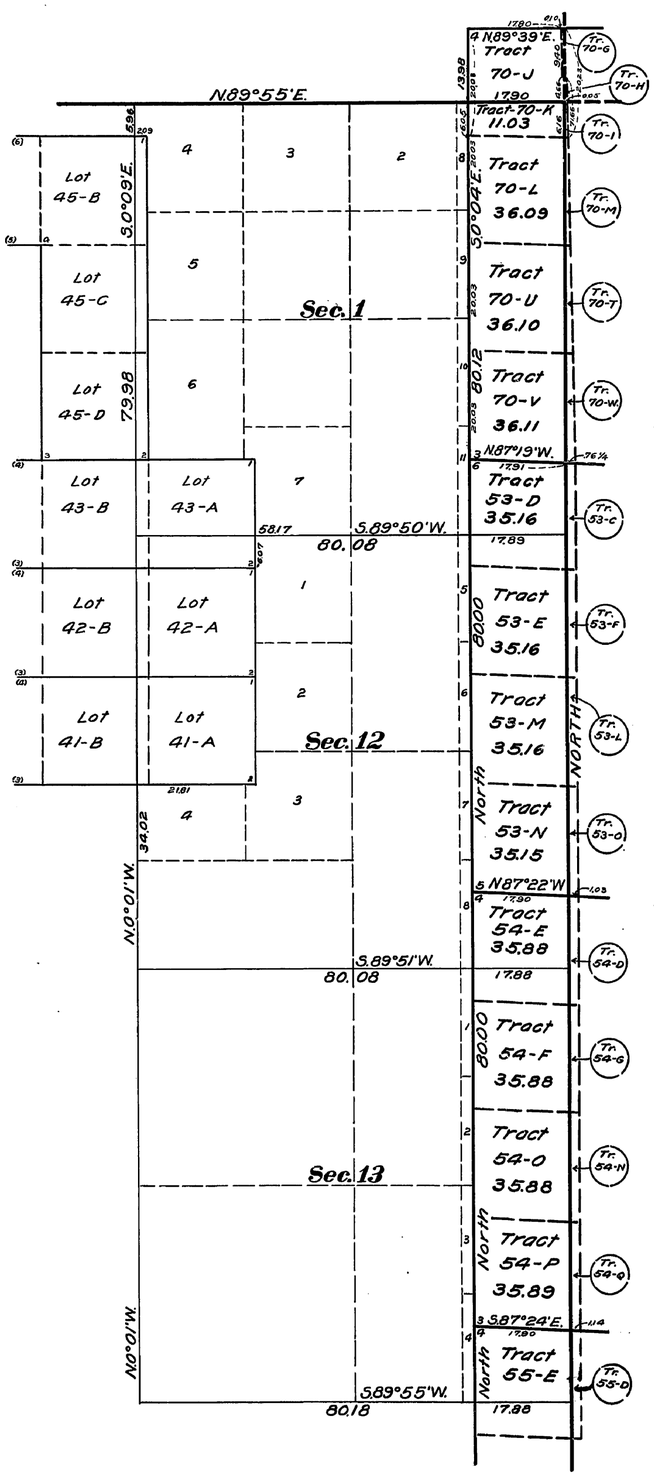

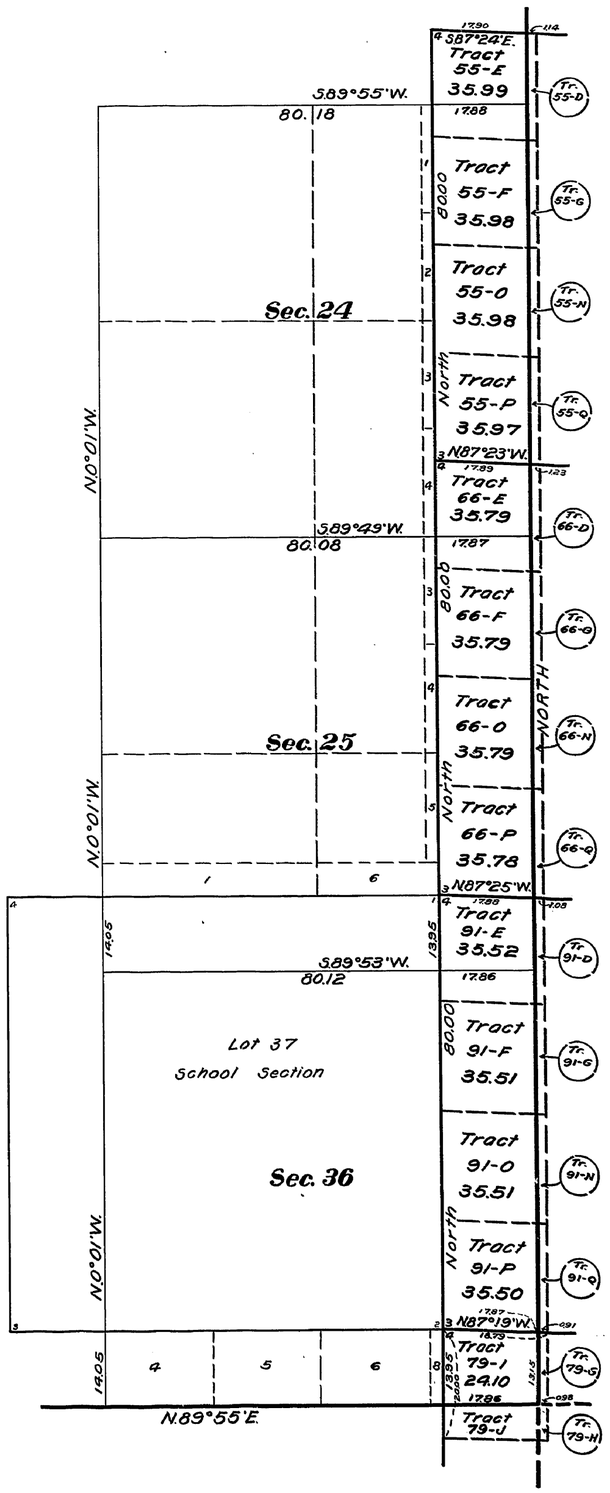

This Supplemental Plat of Township Nº 51 North, Range Nº 100 West of the Sixth Principal Meridian, Wyoming, according to Township plat approved January 5, 1907, has been prepared in compliance with instructions contained in G.L.O. letter "E" dated October 4, 1916, in order to give legal designations and areas to those portions of Segregated Tracts 53, 54, 55, 66, 70, 79 and 91 as shown on plat of resurveyed Township Nº 51 North, Range Nº 99 West, approved January 5, 1907, which invade Township Nº 51 North, Range Nº 100 West, and is hereby approved.

Office of U.S. Surveyor General.
Cheyenne, Wyoming.
April 10, 1917.

Charles L. Decker
Surveyor General.

For Index Diagram See:
Supplemental Plat Nº 5-T 51 N. R. 99 W. - Approved January 15, 1910

51-100

2287-E

Transcribed T. 1917 51-100

Click Here for Field Notes

3413

Supplemental Plat No. 3

Resurvey Township No. 51 North, Range No. 100 West of the Sixth Principal Meridian, Wyoming

Section 7, According to plat of Resurvey approved January 5, 1907

Scale: 20 Chains to 1 inch

Accepted Sept. 7, 1917
G.L.O.

INDEX TO SEGREGATED TRACTS								
Re-survey	Original Survey							
Tract No.	T	R.	Sec.	Subdivisions	Entry Kind	Entry Number	Status in Land Office	Entryman
81	51	100	7	Lot 2 NE¼NW¼	F.H	919	Patented	Charles A. Guernsey assignee of Jedthum H. Twitchell
82			7	S²NE¼, SE¼NW¼	D.E	02411	F.C. Issued	Ruth Wiley

Claim Conforming to the Lines of the Resurvey with changed Description											
Description by Resurvey				Description by Original Survey							
T.	R.	Sec.	Subdivisions	T.	R.	Sec.	Subdivisions	Entry Kind	Entry Number	Status in Land Office	Entryman
51	100	7	Lots 8, 9, 10	51	100	7	W²SE¼, NE¼SE¼	D.E	02412	F.C. Issued	Anna K. Wiley

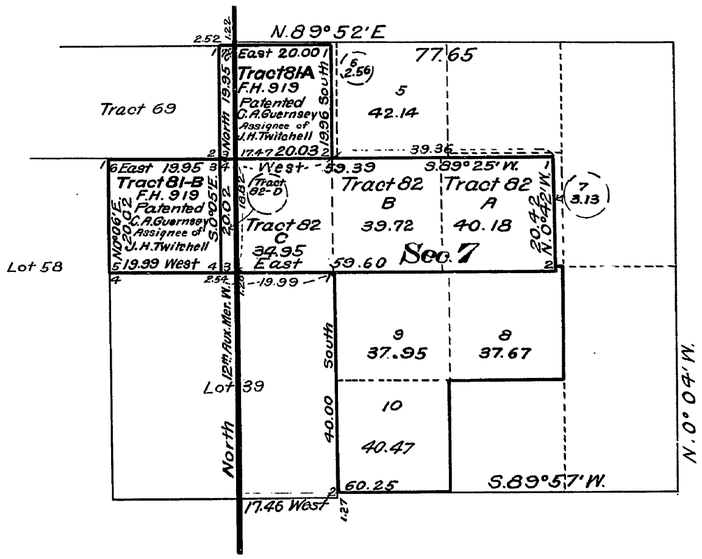

This Supplemental Plat of Section 7, Township No. 51 North, Range No. 100 West of the Sixth Principal Meridian Wyoming, (Resurvey approved January 5, 1907) showing segregation of Tracts 81 and 82, and fractional lots created thereby, is prepared in strict conformity with office records and field notes of surveys executed by W. H. Clark U.S. Surveyor, under Supplemental Special Instructions Group No. 10 Wyoming dated September 24, 1914, and is hereby approved.

U.S. Surveyor General's Office
Cheyenne Wyoming
March 24, 1917

Charles L. Decker
Surveyor General

Surveys Designated	By whom Surveyed	Group No.	Group Date	Amount of Surveys Mls	Chs	Lks	When Surveyed Begun	Completed
Segregated Tract Lines	W. H. Clark	10	Sept. 24, 1914	3	39	30	Sept. 24, 1916	Sept. 25, 1916
Connections	" " "	"	" " "		21	24	" " "	" " "

A.L.R.

2087-D.

Trans to Lander
Dec 18, 1917

51-100

36

3411

(4-675a)

66-6

Supplemental Plat

Resurvey Township Nº 51 North, Range Nº 100 West of the Sixth Principal Meridian, Wyoming

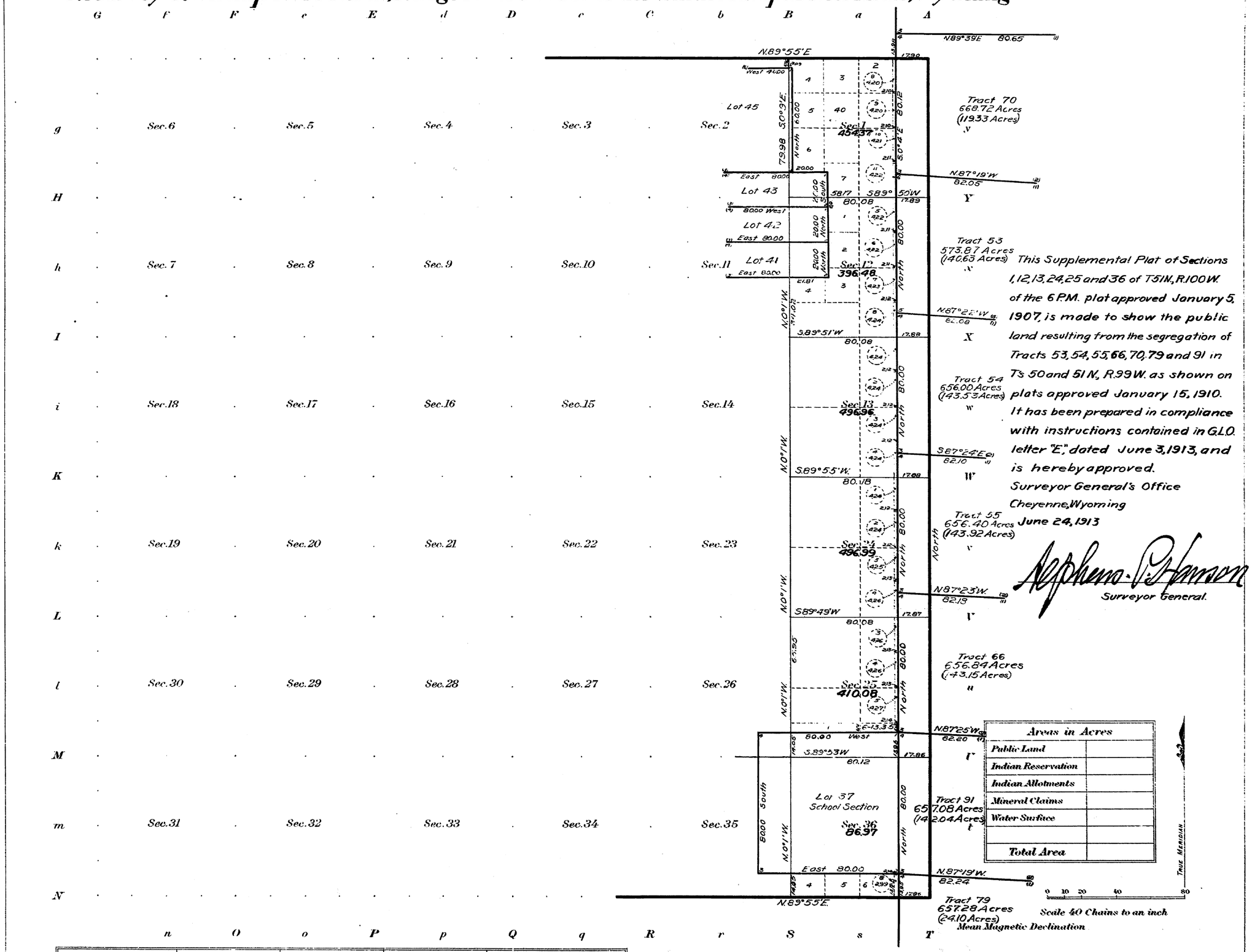

This Supplemental Plat of Sections 1, 12, 13, 24, 25 and 36 of T51N, R100W. of the 6 P.M. plat approved January 5, 1907, is made to show the public land resulting from the segregation of Tracts 53, 54, 55, 66, 70, 79 and 91 in Ts 50 and 51 N, R.99W. as shown on plats approved January 15, 1910. It has been prepared in compliance with instructions contained in G.L.O. letter "E," dated June 3, 1913, and is hereby approved.

Surveyor General's Office
Cheyenne, Wyoming
June 24, 1913

Alpheus H. Hanson
Surveyor General.

Surveys Designated	By Whom Surveyed	Contract No.	Contract Date	Amount of Surveys Mls.	Amount of Surveys chs.	Amount of Surveys lks.	When Surveyed Begun	When Surveyed Completed

The above map of Township No. Range No. of the Meridian is strictly conformable to the field notes of the survey thereof on file in this office, which have been examined and approved

U. S. Surveyor General's Office.

Surveyor General.

51-100

2087 B

This plat accepted by the commissioner July 2, 1913.
Triplicate plat filed in Lander land office July 2, 1913

Supplemental Plat

Resurvey Township No. 51 North, Range No. 100 West of the Sixth Principal Meridian, Wyoming

Office of U.S. Surveyor General,
Cheyenne, Wyoming,
April 11, 1911.

This Supplemental Plat showing subdivision of tracts of resurvey of T 51 N. R.100 W. survey and plat approved April 29, 1907, into their original legal subdivisions or aliquot parts, is hereby approved.

Alphens P. Hanson
Surveyor General.

Areas in Acres.	
Public Land	
Indian Reservation	
Indian Allotments	
Mineral Claims	
Water Surface	
Total Area	

TRUE MERIDIAN

0 10 20 40 80

Scale 40 Chains to an inch

Mean Magnetic Declination

Surveys Designated.	By Whom Surveyed.	Contract		Amount of Surveys			When Surveyed.	
		No.	Date	Mls.	chs.	lks.	Begun.	Completed.

The above map of Township No. Range No of the Meridian is strictly conformable to the field notes of the survey thereof on file in this office, which have been examined and approved.

U.S. Surveyor General's Office,

Surveyor General.

J. Copy.

2087 C

Accepted by the Hon. Commissioner in his letter "E" April 19, 1911.
Filed in Lander Land Office April 29, 1911.

51 - 100

36

Click Here for Field Notes

66

See 66 A+B

accession no 3410

(4-675a)

Resurvey Township No 51 North Range No 100 West of the 6th Principal Meridian Wyoming

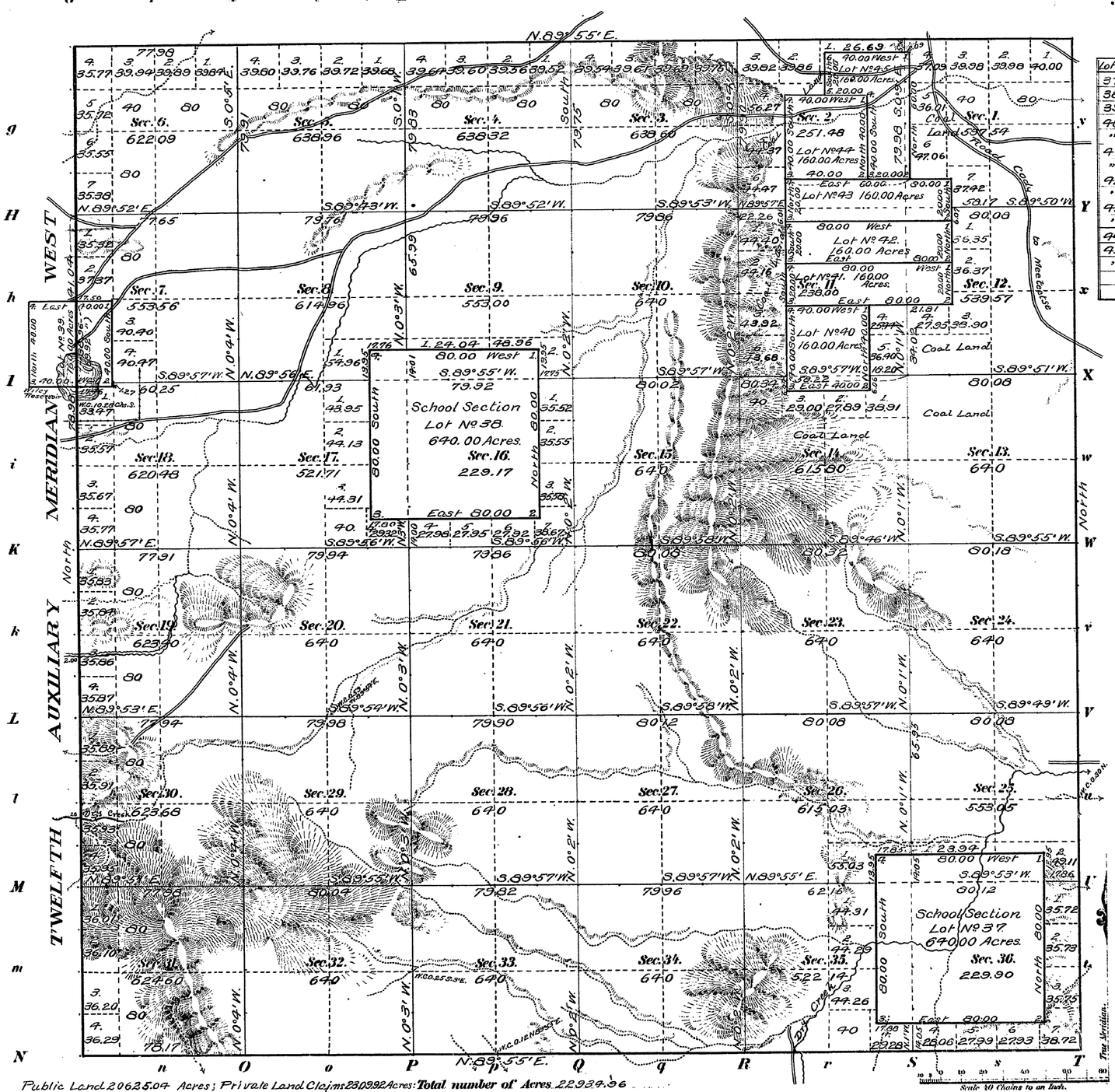

Index to Segregated Lots							
Original Survey							
Lot No	T.	R.	Sec.	Subdivision	Entry Kind	No	Entryman
37	51	100	36	All	S.S.		Wyoming
38	51	100	16	All	S.S.		"
39	51	100	7	Lots 3&4, & E.2 S.W.4	S.L.		"
40	51	100	11	S2 S.E.4	C.D.S.	366	Eugene M. Dobson
"	"	"	14	N2 N.E.4	"	"	"
41	51	100	11	N2 S.E.4	C.D.S.	367	Park G. Dobson
"	"	"	12	N2 S.W.4	"	"	"
42	51	100	11	S2 N.E.4	C.D.S.	368	W. H. Dobson
"	"	"	12	S2 N.W.4	"	"	"
43	51	100	11	N2 N.E.4	C.D.S.	369	A. J. Carlson
"	"	"	12	N2 N.W.4	"	"	"
44	51	100	2	S.E.4	C.D.S.	370	Alvin M. Nichols
45	51	100	1	W2 S.W.4 & S.W.4 N.E.4	C.D.S.	372	Orph. E. Nichols
"	"	"	2	S.E.4 N.E.4	C.D.S.	"	"

Private Land Claims		
Number	Area Total	Area In Township
37	640.00 Acres	640.00 Acres
38	640.00 "	640.00 "
39	160.00 "	69.92 "
40	160.00 "	160.00 "
41	160.00 "	160.00 "
42	160.00 "	160.00 "
43	160.00 "	160.00 "
44	160.00 "	160.00 "
45	160.00 "	160.00 "
	Total.	2309.92 "

Coal Land		
W. 1/2	Sec.	1.
All	"	2
All	"	11
W. 1/2	"	12
N.W. 1/4	"	13.
N. 1/2	"	14.

Latitude 44°20' N.
Longitude 108°56' W.
Mag. Decl. 17°50' E.

Public Land 20625.04 Acres; Private Land Claims 2309.92 Acres: Total number of Acres 22934.96

Surveys Designated	By Whom Surveyed	Date of Contract No	Amount of Surveys M.	Ch.	Lk.	When Surveyed
Resurvey Township lines	Brunt and Utterback	304 May 27, 1905	23	76	15	August 3, 1905- April 20, 1906
Resurvey Subdivisions	" "	" " "	58	37	95	April 30-May 14 "
Connections	" "	" " "	2	16	44	" " " "
Private Land Claims	" "	" " "	27	00	00	April 20-27 "

The above Map of Resurvey of Township No 51 North of Range No 100 West of the 6th Principal Meridian Wyoming is strictly conformable to the field notes of the resurvey thereof on file in this Office, which have been examined and approved.

Surveyor General's Office,
Cheyenne, Wyoming January 5, 1907

A. G. Phelps Johnson
Sur. Gen.

A.L.R.

THE NORRIS PETERS CO LITHO. WASHINGTON, D. C.

Resurvey accepted by the acting Commissioner in his Letter "E" April 29, 1907. Triplicate Plat forwarded to Lander Land Office May 3, 1907.

2087 A

51-100

(26)

Click Here for Field Notes

11

3409

TOWNSHIP No. 51 NORTH. RANGE No. 100 WEST of the 6TH Principal MERIDIAN.

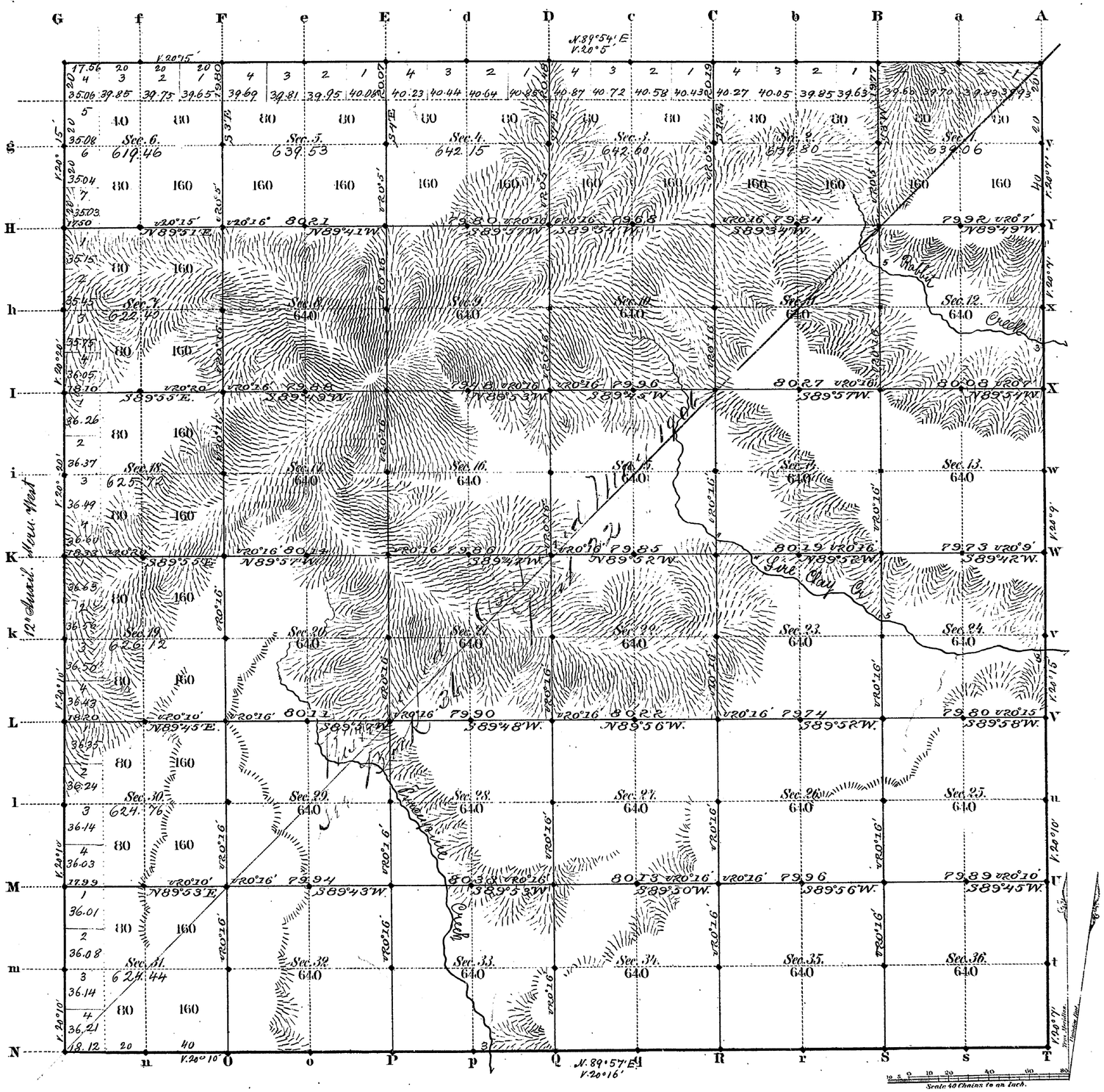

Total number of Acres. 22,946.04

Surveys Designated	By Whom Surveyed	Date of Contract	Amount of Surveys Mls. Chs. Lks.	When Surveyed	Magnetic Declination
S. E. & N. Township lines	W. H. Proctor	July 11, 1882	17 75 68	May 21-23, 1883	20° 12' East
Subdivisions	" "	" "	59 69 39	July 17-23 "	20° 16' " "
Connections					
12th Auxil. M. W.	" "	" "	6 00 00	May 14th 1883	

The above Map of Township No. 51 North Range No. 100 West of the Sixth Principal Meridian Wyoming Territory is strictly conformable to the field notes of the survey thereof on file in this Office, which have been examined and approved.

Surveyor General's Office,
Cheyenne Wyoming
March 11th 1884

Edw. C. David
Sur. Genl.

A. Gast & Co., St. Louis Mo.

2087

51-100

36

61

4845

RESURVEY
TOWNSHIP EXTERIORS

Scale: 1 inch = 160 Chains.

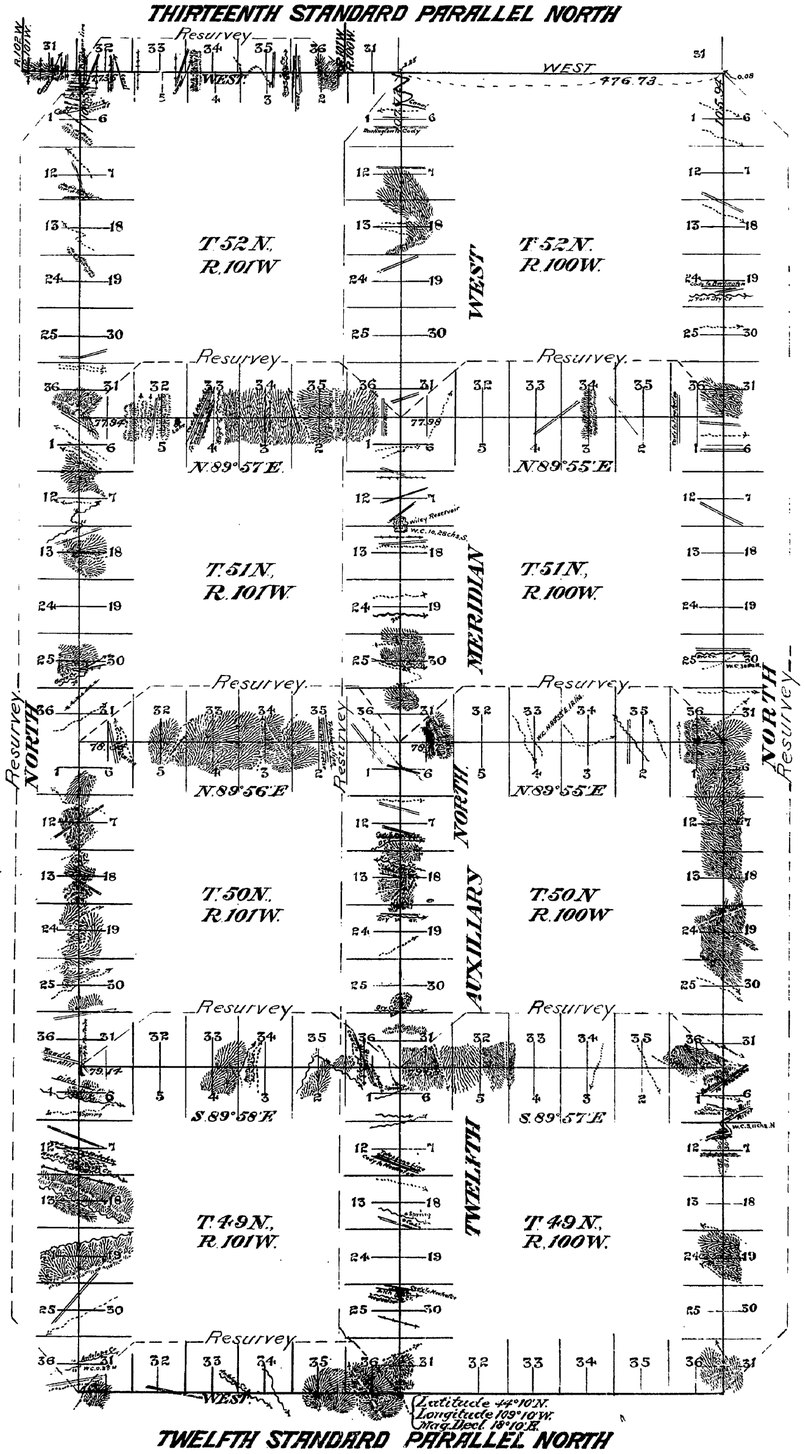

This Plat
of the Resurvey of the
Twelfth and Thirteenth Standard Parallels North through Range 101 West; the Twelfth Auxiliary Meridian West through Tps. 49, 50, 51 and 52 North, between Ranges 100 and 101 West; the West boundaries of Tps. 49, 50, 51 and 52 North, Range 101 West; the East boundaries of Tps. 49, 50, 51 and 52 North, Range 100 West; the North boundaries of Tps. 49, 50 and 51 North Range 100 West and the North boundaries of Tps. 49, 50 and 51 North Range 101 West of the Sixth Principal Meridian, Wyoming, is strictly conformable to the field notes of the resurvey thereof by Samuel W. Brunt and Wilfred W. Utterback, U.S.D.S., under their Contract No. 304, dated May 27, 1905, which have been examined, approved and filed in this office.

U.S. Surv. Gen'l's Office
Cheyenne, Wyoming.
January 5, 1907.

Stephen C. Stanson
U.S. Surv. Genl.

Table of Mileage

Surveys Designated	Amount Mls.	Chs.	Lks.	When Surveyed
Standard lines, resurveyed,	36	27	72	July 14, Aug. 4, 1905
Township " "	84	45	93	July 30, 1905-April 28-1906
Connections "	9	35	86	" " " " " "

2897

Resurvey accepted by the acting Commissioner in his Letter "E" April 29, 1907

(26) 3473 Click Here for Field Notes 17

EXTERIOR LINES

Scale 3 miles to 1 inch.

Survey Designated.	By whom surveyed.	Date of contract.	Amount of Survey Mls.	Chs.	Lks.	When surveyed.
Exterior Lines.	W. H. Proctor.	July 11, 1882	83	66	98	May 17 30, 1883.
Connections	" "	" "		18	00	" "

The above diagram of the Exterior Lines of Tps. 49, 50, 51 & 52 N. R's 99 & 100 W, & Tps. 49 & 50 N. R. 101 W, of the 6th P.M. Wyo. Ter, is strictly conformable to the field notes of the survey on file in this Office, which have been examined and approved.

Surveyor General's Office, Cheyenne Wyo. March 11th 1884. } Jno. C. Baird Sur. Genl.

Click Here for Field Notes

(26)

3356

3.5

12th Auxiliary Meridian West

along W. Boundary of Tps 49, 50, 51, & 52 N. R. 100 W. of the 6th Pr. Mer. Wyo. Terr.
Magnet. Var. East. Scale 40 ch. to 1 inch.

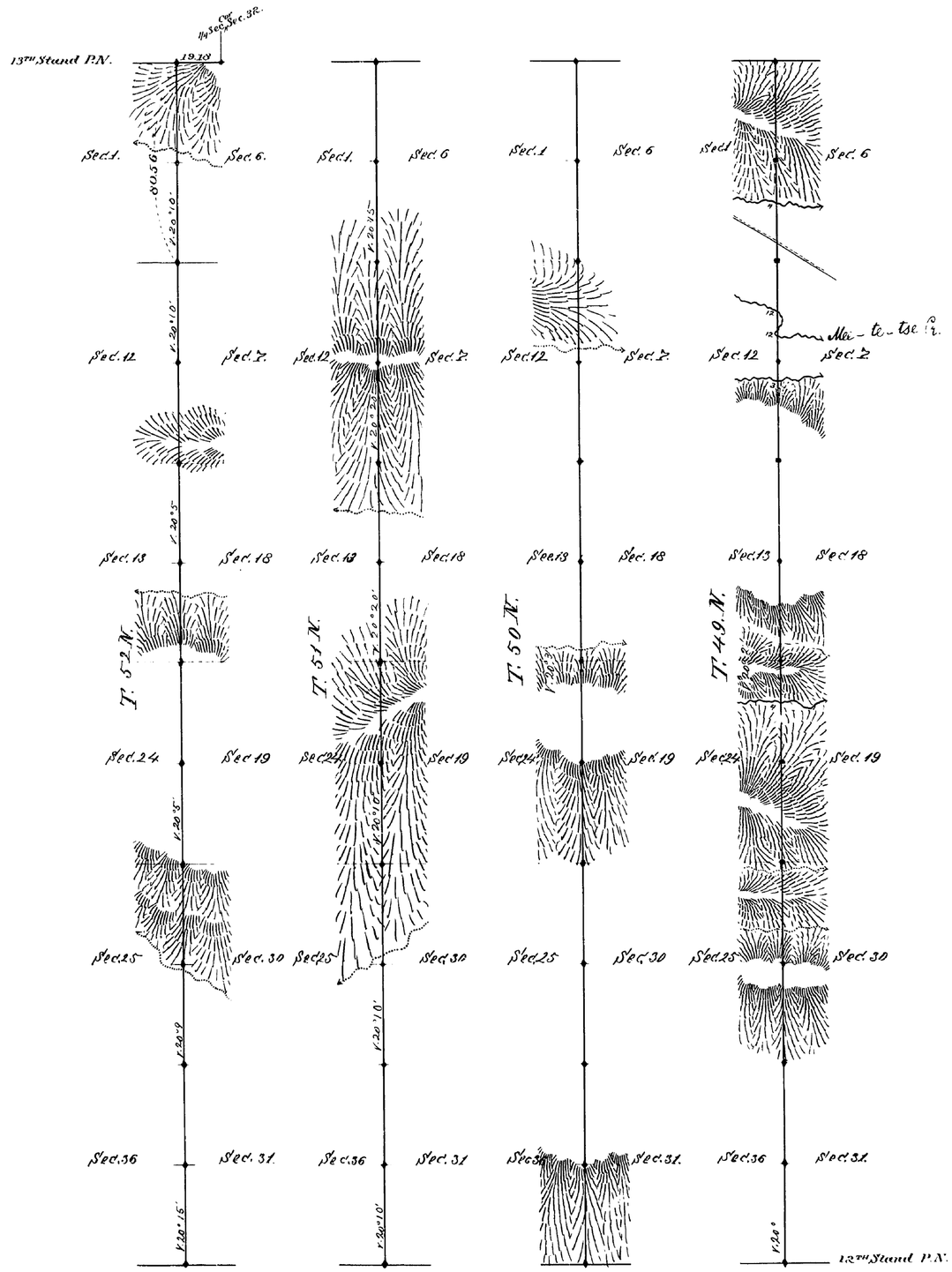

Surveys Designated	By whom Surveyed	Date of Contract	Amount of Survey	When surveyed.
12th Auxil M. W.	W. H. Procter	July 11, 1882	24 00 56	May 11, 12, 14, 15, 1883
Connections	" " "		19 18	" 15 "

I hereby certify that the above diagram of the 12th A. M. W. along the W. Bdy of Tps. 49, 50, 51 and 52 N. R. 100 W. of the 6 Pr. Mer. Wyo. Terr. is strictly conformable to the fieldnotes thereof on file in this office which have been examined and approved

Surveyor General's office
Cheyenne Wyo. March 11, 1884

Edw. C. Dawes
Surveyor General

2176