7583-2150K

ORIGINAL

TOWNSHIP 51 NORTH, RANGE 104 WEST, OF THE SIXTH PRINCIPAL MERIDIAN, WYOMING.

SUPPLEMENTAL PLAT OF SECTION 1

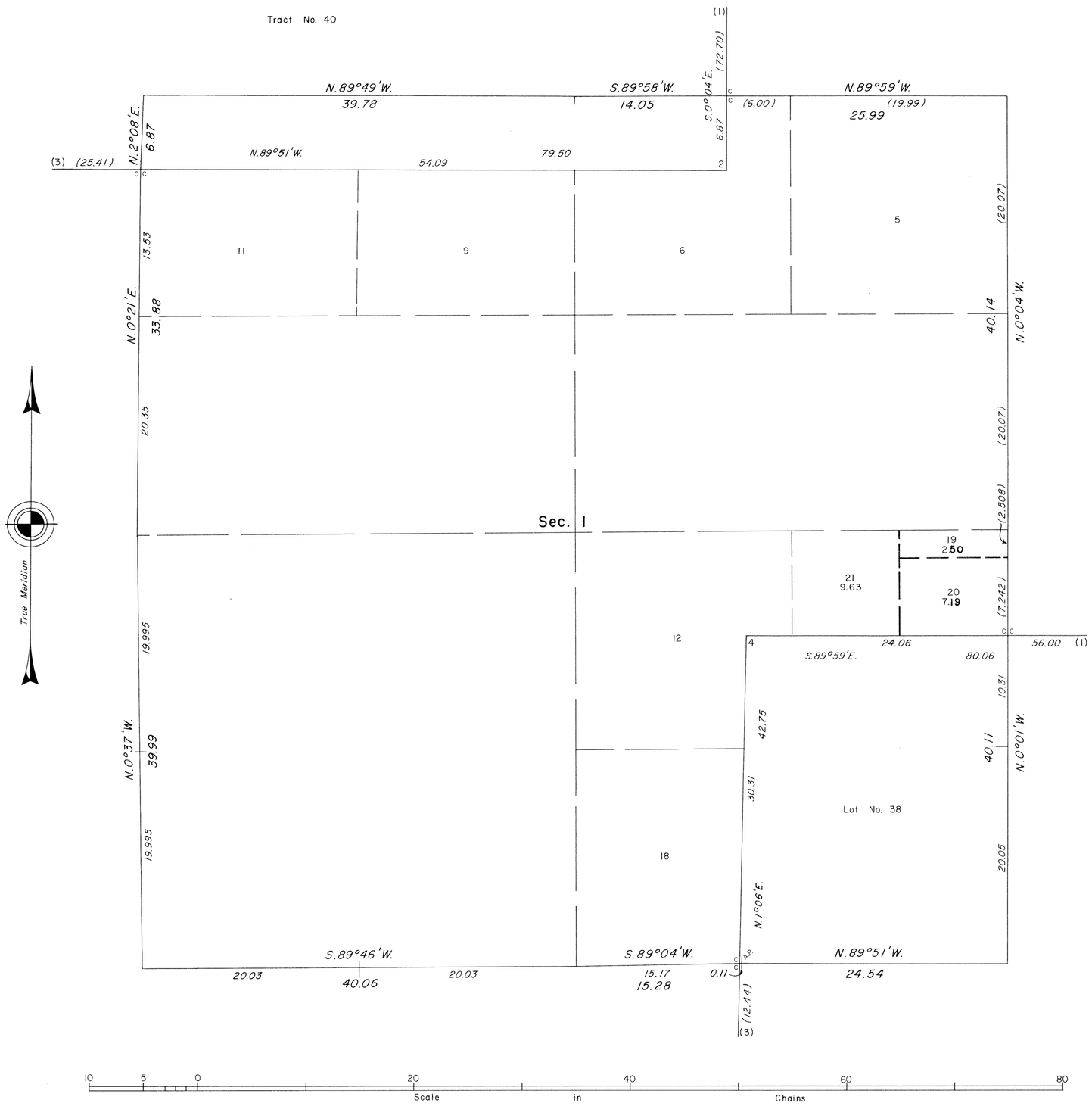

This plat showing a subdivision of original lot 14 in sec 1, T. 51 N., R. 104 W., Sixth Principal Meridian, Wyoming, is based upon the plats accepted March 6, 1911 and February 7, 1980.

UNITED STATES DEPARTMENT OF THE INTERIOR
BUREAU OF LAND MANAGEMENT
Denver, Colorado January 20, 1982

This plat, showing amended lottings, is based upon the official records and, having been correctly prepared in accordance with the regulations of this Bureau, is hereby accepted.

For the Director

Gary L. Speright

Acting Chief, Cadastral Survey
Examination and Approval Staff

W.H.B.

Click Here for Field Notes

7469

ORIGINAL

SHEET 1 OF 2

TOWNSHIP 51 NORTH, RANGE 104 WEST, OF THE SIXTH PRINCIPAL MERIDIAN, WYOMING.

DEPENDENT RESURVEY

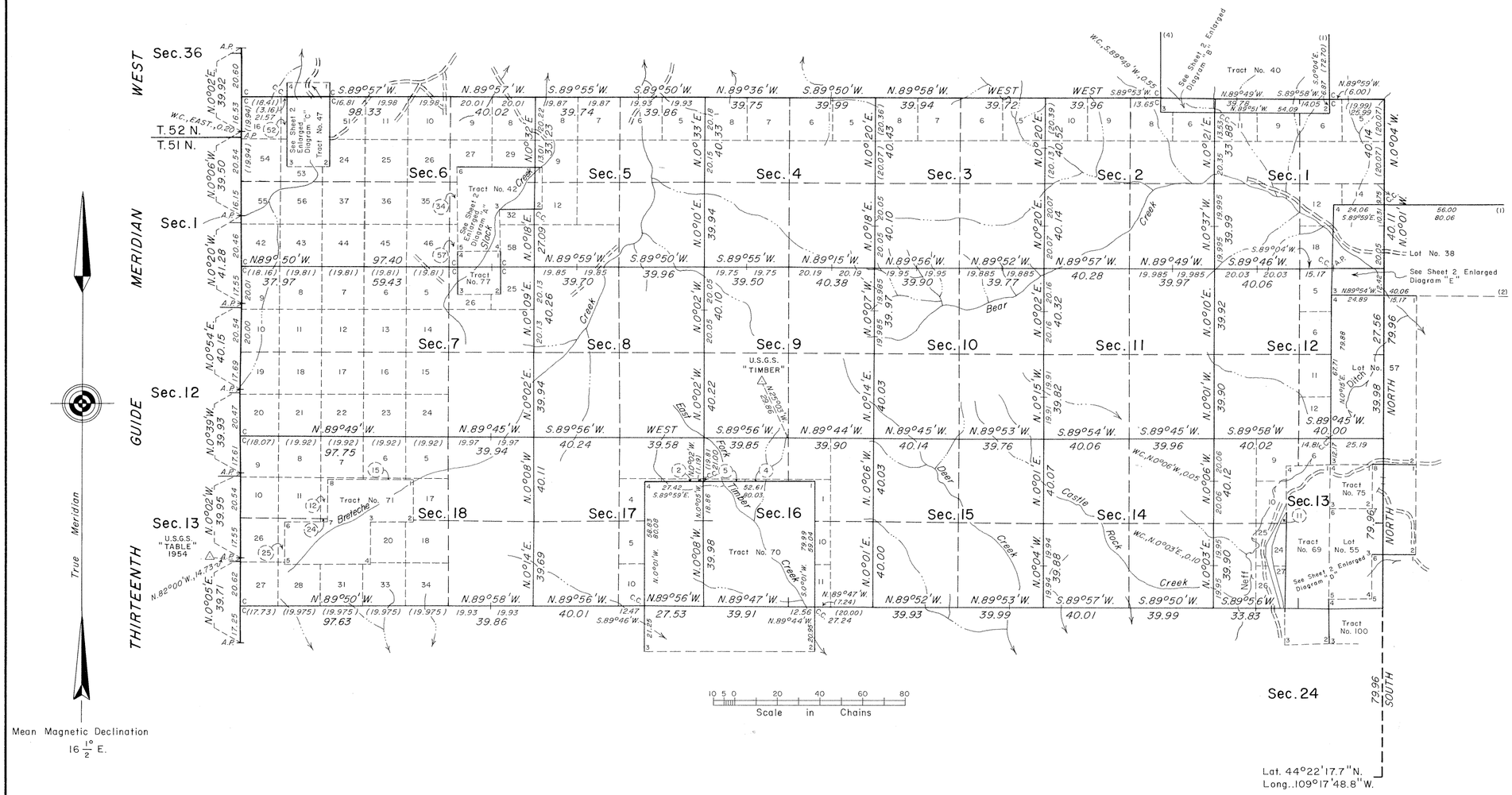

A history of surveys is contained in the field notes.

This plat, in two sheets represents the dependent resurvey of the Thirteenth Guide Meridian West, through a portion of Tps. 51 and 52 N., between Rs. 104 and 105 W., a portion of the east boundary, the north boundary and a portion of the subdivisional lines, designed to restore the corners in their true original locations according to the best available evidence, T. 51 N., R. 104 W., Sixth Principal Meridian, Wyoming.

Except as indicated hereon, the lottings and areas are as shown on the plats approved February 8, 1911, and January 27, 1914, and the supplemental plat approved May 23, 1916.

Survey executed by Jerry L. Messick, Supervisory Surveying Technician, under the supervision of Richard L. Oakes, Supervisory Cadastral Surveyor, beginning May 28, 1974, and completed October 1, 1974, pursuant to Secial Instructions dated May 20, 1974, for Group No. 360, Wyoming.

UNITED STATES DEPARTMENT OF THE INTERIOR
BUREAU OF LAND MANAGEMENT
Denver, Colorado February 7, 1980

This plat is strictly conformable to the approved field notes, and the survey, having been correctly executed in accordance with the requirements of law and the regulations of this Bureau, is hereby accepted.

For the Director

D. Voorhees

Chief, Cadastral Survey
Examination and Approval Staff

W.H.B.

LDG

2150 I

7470

ORIGINAL

SHEET 2 OF 2

TOWNSHIP 51 NORTH, RANGE 104 WEST, OF THE SIXTH PRINCIPAL MERIDIAN, WYOMING.

DEPENDENT RESURVEY

ENLARGED DIAGRAM "A"

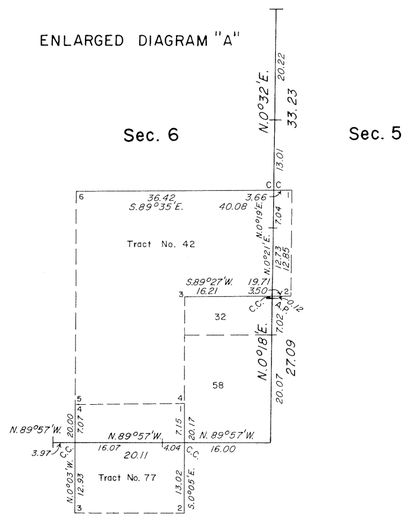

ENLARGED DIAGRAM "B"

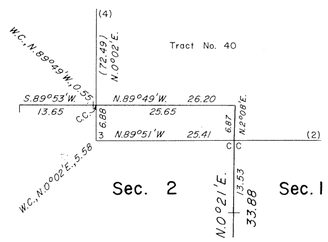

ENLARGED DIAGRAM "C"

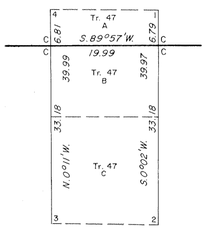

ENLARGED DIAGRAM "D"

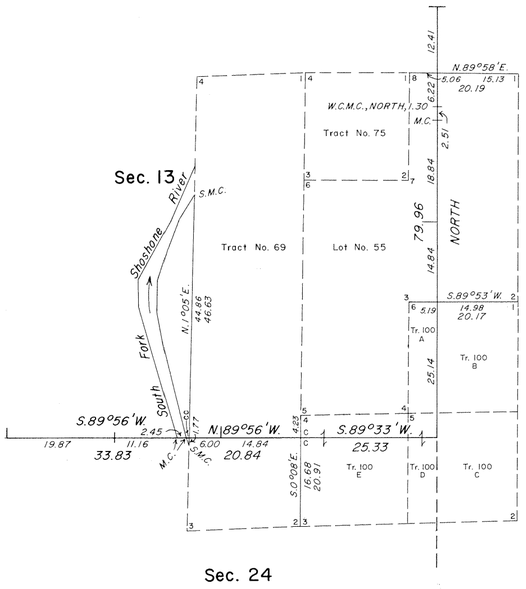

ENLARGED DIAGRAM "E"

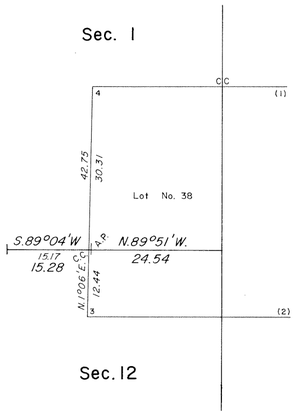

True Meridian

Mean Magnetic Declination $16\frac{1}{2}°$ E.

10 5 0 20 40 60 80

Scale in Chains

Reference should be made to Sheet No. 1 for survey information.

UNITED STATES DEPARTMENT OF THE INTERIOR
BUREAU OF LAND MANAGEMENT
Denver, Colorado February 7, 1980

This plat is strictly conformable to the approved field notes, and the survey, having been correctly executed in accordance with the requirements of law and the regulations of this Bureau, is hereby accepted.

For the Director

J. Voorhees

Chief, Cadastral Survey
Examination and Approval Staff

W.H.B.

2150J

Click Here for Field Notes

Click Here for Field Notes to Private Land Claims

40

3657

(4-675a)

Resurvey Township No. 51 North, Range No. 104 West of the Sixth Principal Meridian, Wyoming

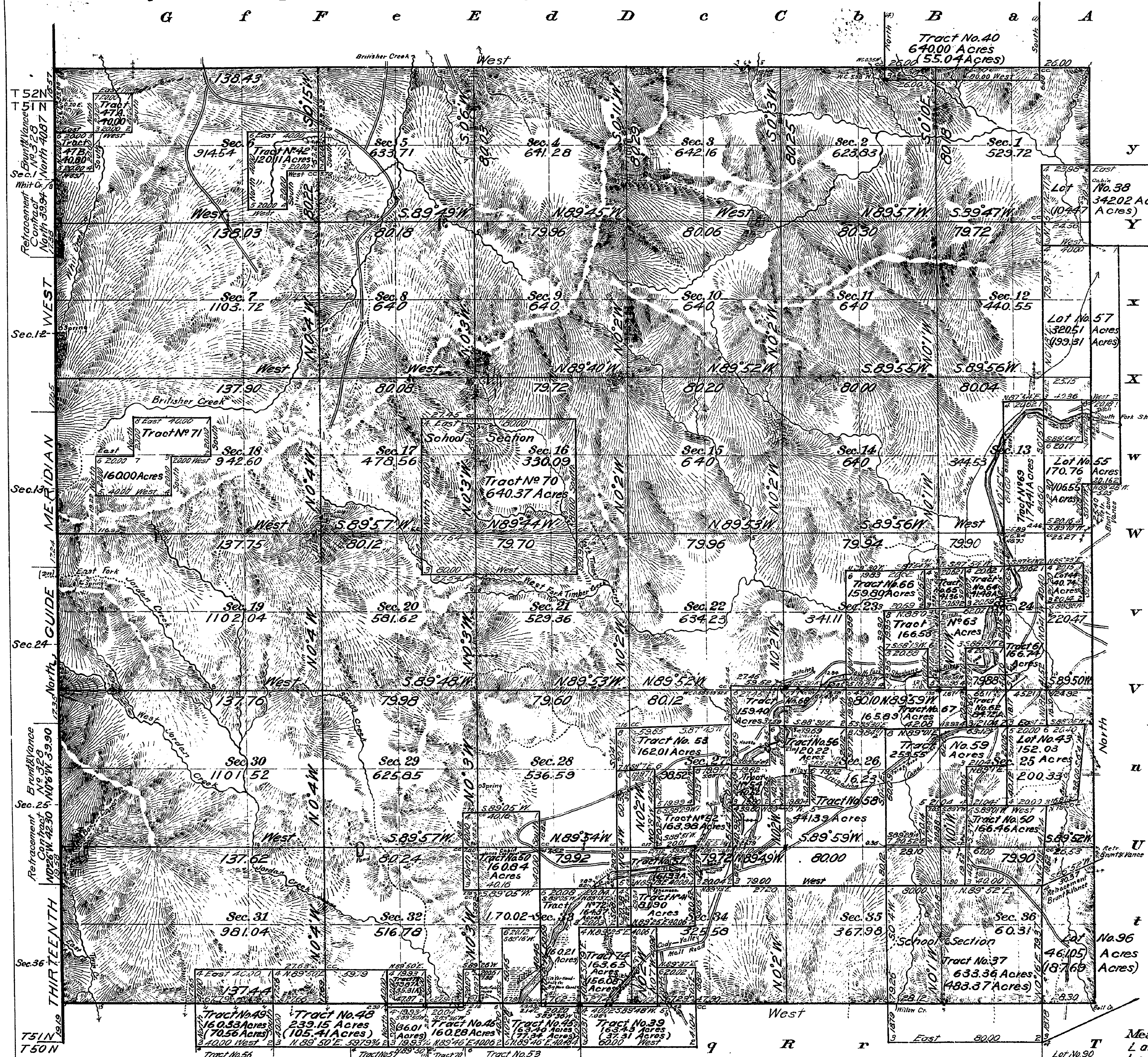

See Supplemental Plats
No. 1 NE 1/4
No. 2 NW 1/4
No. 3 SW 1/4
No. 4 SE 1/4

Coal Land Sec. 33

Areas in Acres.	
Public Land	19874.63
Indian Reservation	
Indian Allotments	
Mineral Claims	
Water Surface	27.43
Segregated Tracts	5925.20
Total Area	25827.26

TRUE MERIDIAN

0 10 20 40 80

Scale 40 Chains to an inch
Mean Magnetic Declination 18° 40' E
Latitude 44° 20' N
Longitude 109° 18' W

Surveys Designated.	By Whom Surveyed.	Contract No.	Contract Date	Amount of Surveys Mls.	chs.	lks.	When Surveyed. Begun.	Completed.
Resurvey N and S Township Lines	Brunt and Vance	328	September 5, 1907	13	35	87	June 7, 1908	June 24, 1908
Resurvey Subdivision Lines	" "	"	" "	63	49	37	June 29, 1908	July 30, 1908
Connecting Lines	" "	"	" "	7	76	18	" "	" "
Meander Lines	" "	"	" "	13	62	54	July 31, 1908	August 1, 1908
Segregated Lines	" "	"	" "	83	63	57	May 25, 1908	June 28, 1908
Retracement E and W Township Lines	" "	"	" "	2	35	84	June 29, 1908	July 27, 1908
Resurvey East Township Line	Hoffman & Cratsenberg	305	May 27, 1905	6	00	00	August 26, 1905	August 28, 1905
Resurvey West Township Line	William M. Gilcrest	292	June 29, 1903	5	77	38	June 5, 1904	June 10, 1904

A.N.T. & A.L.R.

The above map of Resurvey of Township No. 51 North Range No. 104 West of the Sixth Principal Meridian Wyoming is strictly conformable to the field notes of the re-survey thereof on file in this office, which have been examined and approved.

U.S. Surveyor General's Office,
Cheyenne, Wyoming, February 8, 1911.

Stephen Robinson
Surveyor General.

Accepted by the Hon. Commissioner in his letter "E" March 6, 1911. Duplicate plat mailed to the Lander Land Office March 10, 1911.

2150-A

51-104

40

3658

42

Supplemental Plat Nº 1

Resurvey NE⁴ Township Nº 51 North, Range Nº 104 West of the Sixth Principal Meridian, Wyoming

SCALE: 2 CHAINS TO 1 INCH.

Secs. 1,2,3,10,11,12,13,14,15

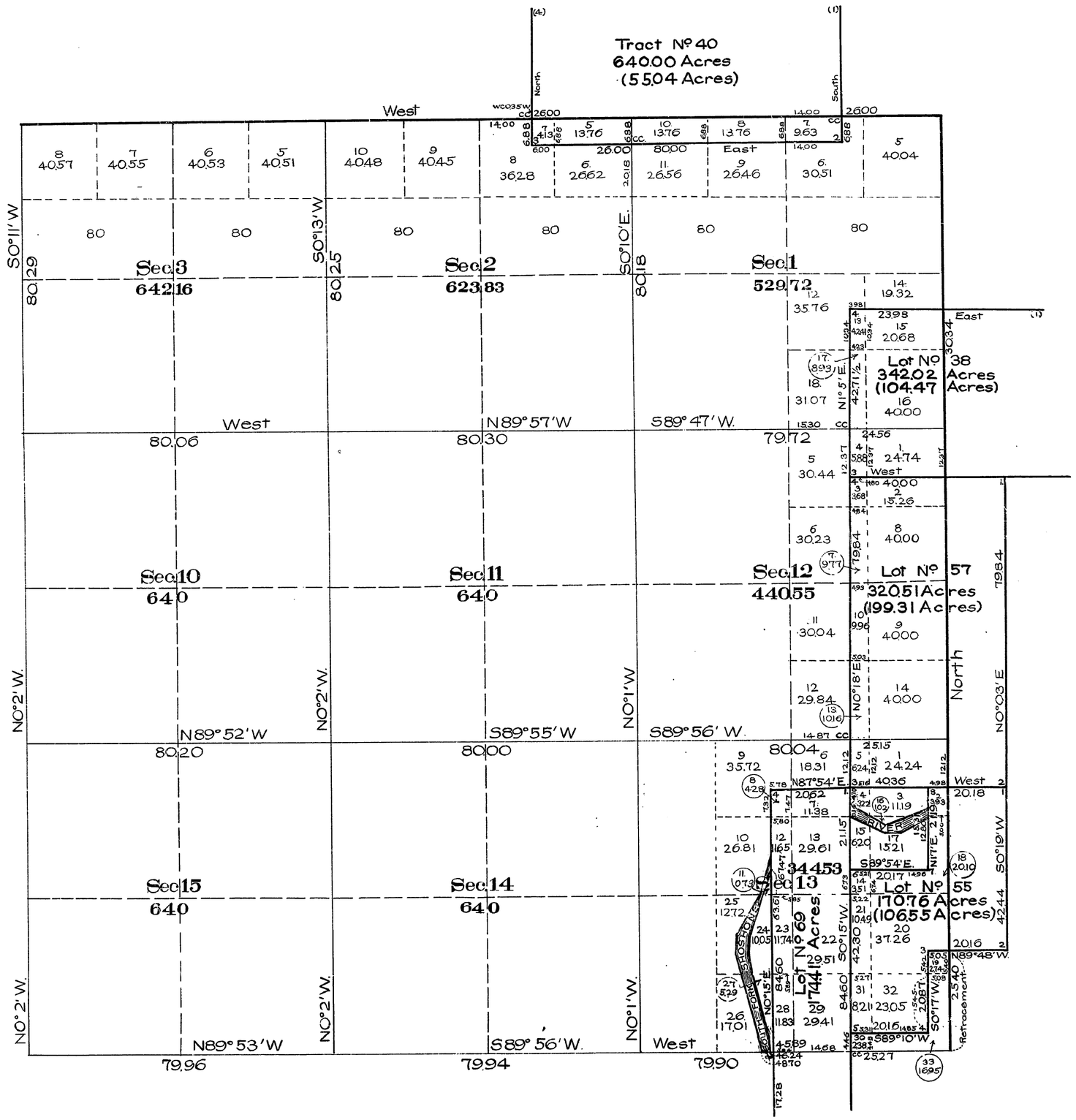

This Supplemental Plat of Resurvey of NE⁴ Township Nº 51 North, Range Nº 104 West of the Sixth Principal Meridian, Wyoming, is strictly conformable to the field notes of the resurvey thereof on file in this office which have been examined and approved.
Surveyor General's Office,
Cheyenne, Wyoming,
February 8, 1911.

Nephem Johnson
Surveyor General.

Resurveys
Brunt and Vance, DS
Contract Nº 328
September 5, 1907

A.L.R. Computer
J. Computer & Letterer

2150-B

Accepted by the Commissioner in his letter of March 6, 1911.
Surveyor General's Office

Approved and transmitted to the Commissioner March 10, 1911.

51-104

40

43

3659

Supplemental Plat No 2

Resurvey NW¼ Township No 51 North, Range No 104 West of the Sixth Principal Meridian, Wyoming.

Scale: 20 chains to 1 inch.

Secs. 4, 5, 6, 7, 8, 9, 16, 17, 18.

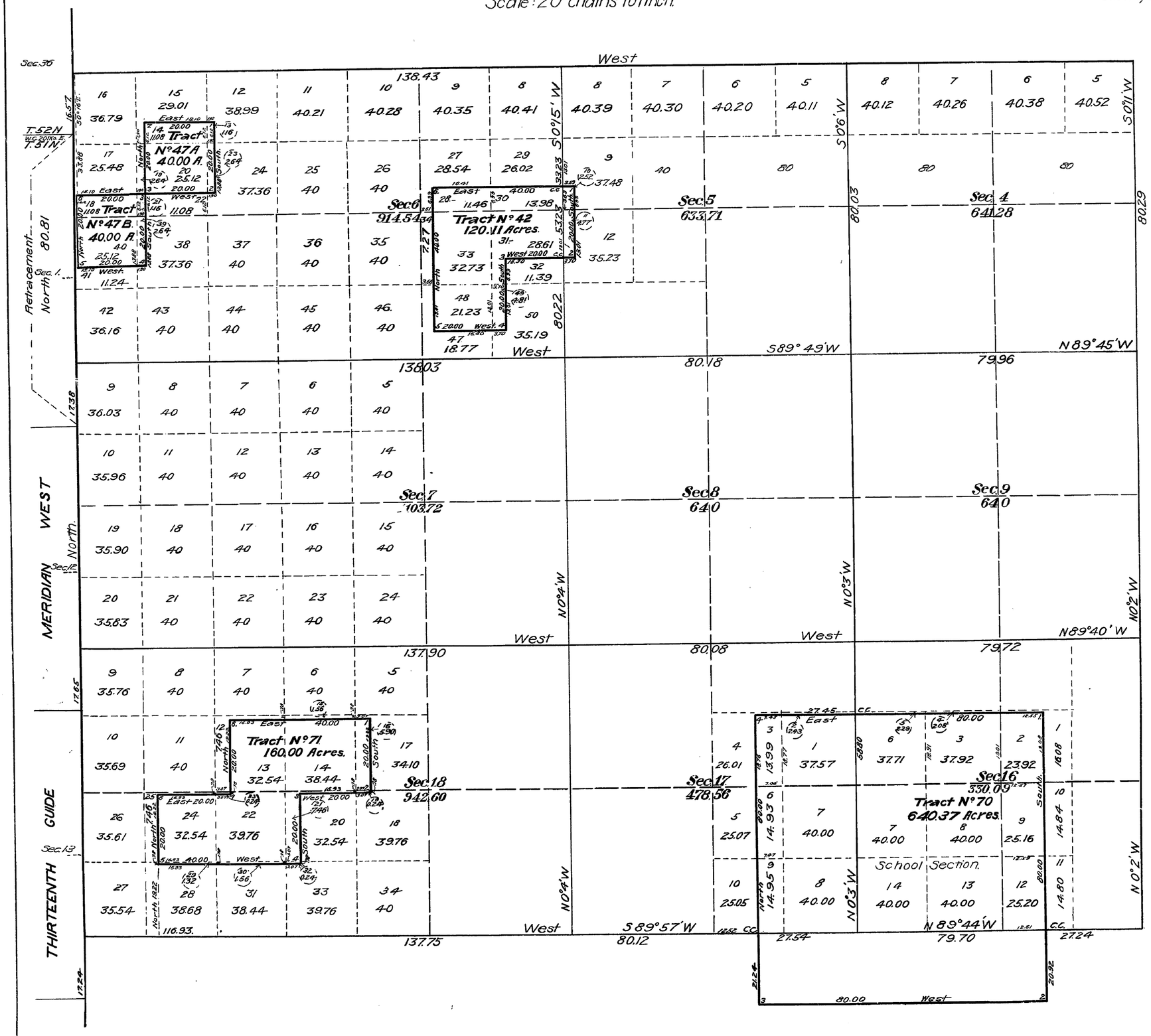

This Supplemental Plat of the Resurvey of the N.W¼ Township No 51 North, Range No 104 West of the Sixth Principal Meridian, Wyoming, is strictly conformable to the field notes of the resurvey thereof on file in this office, which have been examined and approved.
Surveyor General's Office,
Cheyenne, Wyoming.
February 8, 1911

Surveyor General.

Resurvey
Brunt and Vance D.S.
Contract No 328. September 5, 1907

2150-C

Accepted by the Commissioner in his letter "E" March 6, 1911. Triplicate filed with the Lander Land Office March 10, 1911.

51-104

40 accession no 3660

44

Supplemental Plat No. 3

Resurvey SW¼ Township No. 51 North, Range No. 104 West of the Sixth Principal Meridian, Wyoming.

Scale: 20 chains to 1 inch.

Secs. 19, 20, 21, 28, 29, 30, 31, 32, 33.

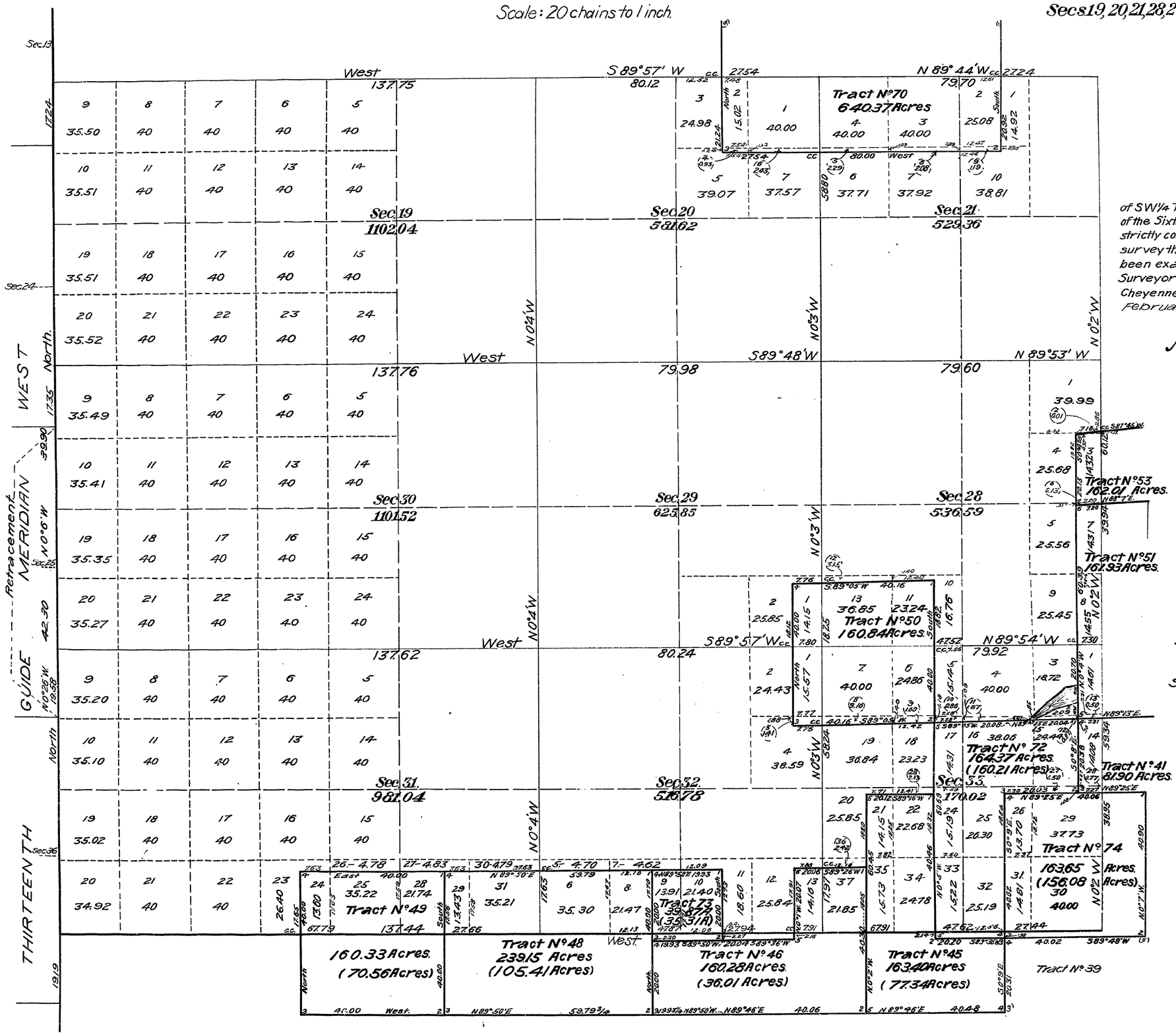

This Supplemental Plat of the Resurvey of SW¼ Township No. 51 North, Range No. 104 West of the Sixth Principal Meridian, Wyoming, is strictly conformable to the field notes of the resurvey thereof on file in this office which have been examined and approved.
Surveyor General's Office.
Cheyenne, Wyoming.
February 8, 1911.

Stephen B. Stanton
Surveyor General.

Resurvey
Brunt and Vance, D.S.
Contract No. 328.
September 5, 1907

2150-D

Accepted by the Attorney Commissioner in his letter "J" March 6, 1911. Triplicate plat mailed to the Land Office March 10, 1911.

51-104

40

45

3661

Supplemental Plat No. 4

Resurvey SE4 Township No. 51 North, Range No. 104 West of the Sixth Principal Meridian, Wyoming

Scale: 20 chains to linch

Secs. 22, 23, 24, 25, 26, 27, 34, 35, 36

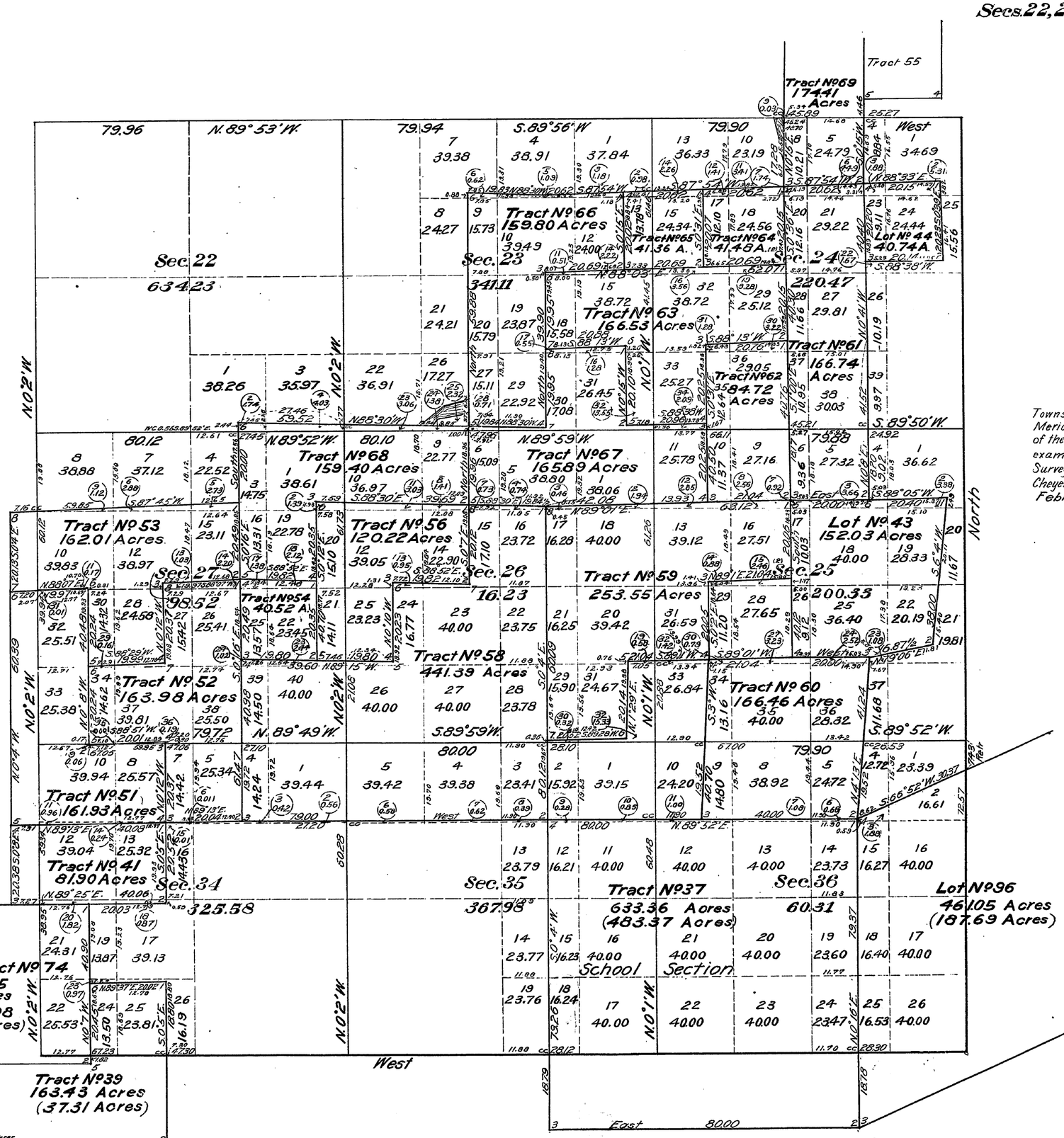

This Supplemental Plat of the Resurvey of S.E¼ Township No. 51 North, Range No. 104 West of the Sixth Principal Meridian Wyoming is strictly conformable to the field notes of the resurvey thereof on file in this office which have been examined and approved

Surveyor Generals Office
Cheyenne Wyoming
February 8, 1911

Stephen Robinson
Surveyor General

Resurvey
Brunt and Vance D.S.
Contract No. 328
September 5, 1907

R.C.R. Computer & Letterer
E.M.T. Letterer

Accepted by the Hon. Commissioner in his letter "E" March 6 1911. Triplicate Plat mailed to the Lander Land Office March 10, 1911.

2150-E

51-104

40

3662

Surp No 5

Index to Segregated Tracts

Resurvey Township Nº 51 North, Range Nº 104 West of the Sixth Principal Meridian, Wyoming

CONTRACT Nº 328, BRUNT & VANCE, SEPTEMBER 5, 1907

Resurvey			Original Survey						
Nº	Area Total	Area In Township	T.	R.	Sec.	Subdivision	Entry Kind	Entry Nº	Entryman
37	633.36	483.37	51	104	36	All	SS		Wyoming
38	342.02	104.47	"	103	6	S²	SL		"
39	163.43	37.31	"	104	34	W²SE⁴, S²SW⁴	H	2030	Lucinda B. Kepford
40	640.00	55.04	52	104	36	All	SS		Wyoming
41	81.90	81.90	51	104	34	NE⁴NW⁴, NW⁴NE⁴	D	813	Martin L. Jones
42	120.11	120.11	"	"	5	E²SW⁴, NW⁴SE⁴	SL		Wyoming
43	152.03	152.03	"	"	25	E²NE⁴	H	97	Milton Benedict
			51	103	30	Lots 1 & 2.			
44	40.74	40.74	"	"	19	Lot 1	D	903	Jesse Benedict
45	163.40	77.34	51	104	33	SW⁴NE⁴, W²SE⁴, SE⁴SE⁴	Cash	721	Chester W. Jones
46	160.28	36.01	"	"	32	SE⁴SE⁴,	Cash	681	Leonard C. Modglin
			"	"	33	SW⁴SW⁴, E²SW⁴			
※ 47	80.00	80.00	"	"	6	Lot 6, SE⁴NW⁴	SL		Wyoming
48	239.15	105.41	"	"	32	SW⁴, W SE⁴	SL		"
49	160.33	70.56	"	"	31	SE⁴	SL		"
50	160.84	160.84	"	"	28	E²SW⁴, W²SE⁴	CDS		Martin L. Jones
51	161.93	161.93	"	"	27	SW⁴SE⁴, E²SW⁴, SE⁴NW⁴	Cash	354	" "
52	163.98	163.98	"	"	27	NW⁴SE⁴, E²SE⁴, SE⁴NE⁴	Cash	424	Walter A. Kepford
53	162.01	162.01	"	"	27	N²NE⁴, NE⁴NW⁴, SW⁴NE⁴	SL		Wyoming
54	40.52	40.52	"	"	26	SW⁴NW⁴	Cash	296	Milton Benedict
55	170.76	106.55	51	103	18	Lots 2 & 3, E²NW⁴	H	1472	Arthur Whitney
56	120.22	120.22	51	104	26	E²NW⁴, NW⁴NE⁴	D	1090	Alice Spaulding
57	320.51	199.31	51	103	7	E²W², Lots 1, 2, 3 & 4	SL		Wyoming

Resurvey			Original Survey						
Nº	Area Total	Area In Township	T.	R.	Sec.	Subdivision	Entry Kind	Entry Nº	Entryman.
58	441.39	441.39	51	104	26	SW⁴SE⁴, S²NE⁴, NE⁴NE⁴	SL		Wyoming
59	253.55	253.55	"	"	25	NW⁴NE⁴, NW⁴, NW⁴SW⁴	SL		"
60	166.46	166.46	"	"	25	SE⁴	SL		"
61	166.74	166.74	"	"	24	E²E²	H	349	William Benedict
62	84.72	84.72	"	"	24	W²SE⁴	SL		Wyoming
63	166.53	166.53	"	"	24	SW⁴NE⁴, S²NW⁴, NE⁴SW⁴	H	43	William H. Edick
64	41.48	41.48	"	"	24	NW⁴NE⁴	SL		Wyoming
65	41.36	41.36	"	"	24	NE⁴NW⁴	D	8989	Caroline A. Johnson
66	159.80	159.80	"	"	23	NE⁴SE⁴, E²NE⁴	H	2234	Samuel Worley
			"	"	24	NW⁴NW⁴			
67	165.89	165.89	"	"	23	SE⁴SE⁴	D	817	Lucinda B. Kepford
			"	"	24	S²SW⁴, NW⁴SW⁴			
68	159.40	159.40	"	"	23	SW⁴SE⁴, S²SW⁴	H	1041	Branch E. James
			"	"	26	NW⁴NW⁴			
69	174.41	174.41	"	"	13	E²E²	SL		Wyoming
70	640.37	640.37	"	"	16	All	SS		"
71	160.00	160.00	"	"	18	S²NE⁴, NW⁴SE⁴, NE⁴SW⁴	D	450	Henry J. Fulton
72	164.37	160.17	"	"	33	E²NE⁴, NE⁴SE⁴	D	934	Mattie K. Jones
			"	"	34	NW⁴NW⁴			
73	39.87	35.31	"	"	32	NE⁴SE⁴	D	1187	Leonard C. Modglin
74	163.65	156.08	"	"	34	S²NW⁴, N²SW⁴	Cash	122	John P. Dyer
96	461.05	187.69	51	103	31	All	SL		Wyoming

※ Lot 3 and SE⁴NW⁴ Section 6 belongs to State of Wyoming. Tract 47 should have been so surveyed.

The above index to tracts which have been segregated by the original public survey in the resurvey of T. 51 N., R. 104 W., under Contract Nº 328 has been prepared in strict conformity to the field notes of the accepted resurvey on file in this office which have been examined and approved.

Surveyor General's Office,
Cheyenne, Wyoming
February 8, 1911

Stephen P. Harmon
Surveyor General

2150-F

Accepted by the Hon. Commissioner in his letter "E" March 6, 1911. Triplicate plat mailed to the Lander Land Office March 10, 1911.

51-104

3663

(4-675 a)

Supplemental Plat No 6

Resurvey Township Nº 51 North Range Nº 104 West of the Sixth Principal Meridian Wyoming

Segregating Tracts 47, 75, 76 and 77.

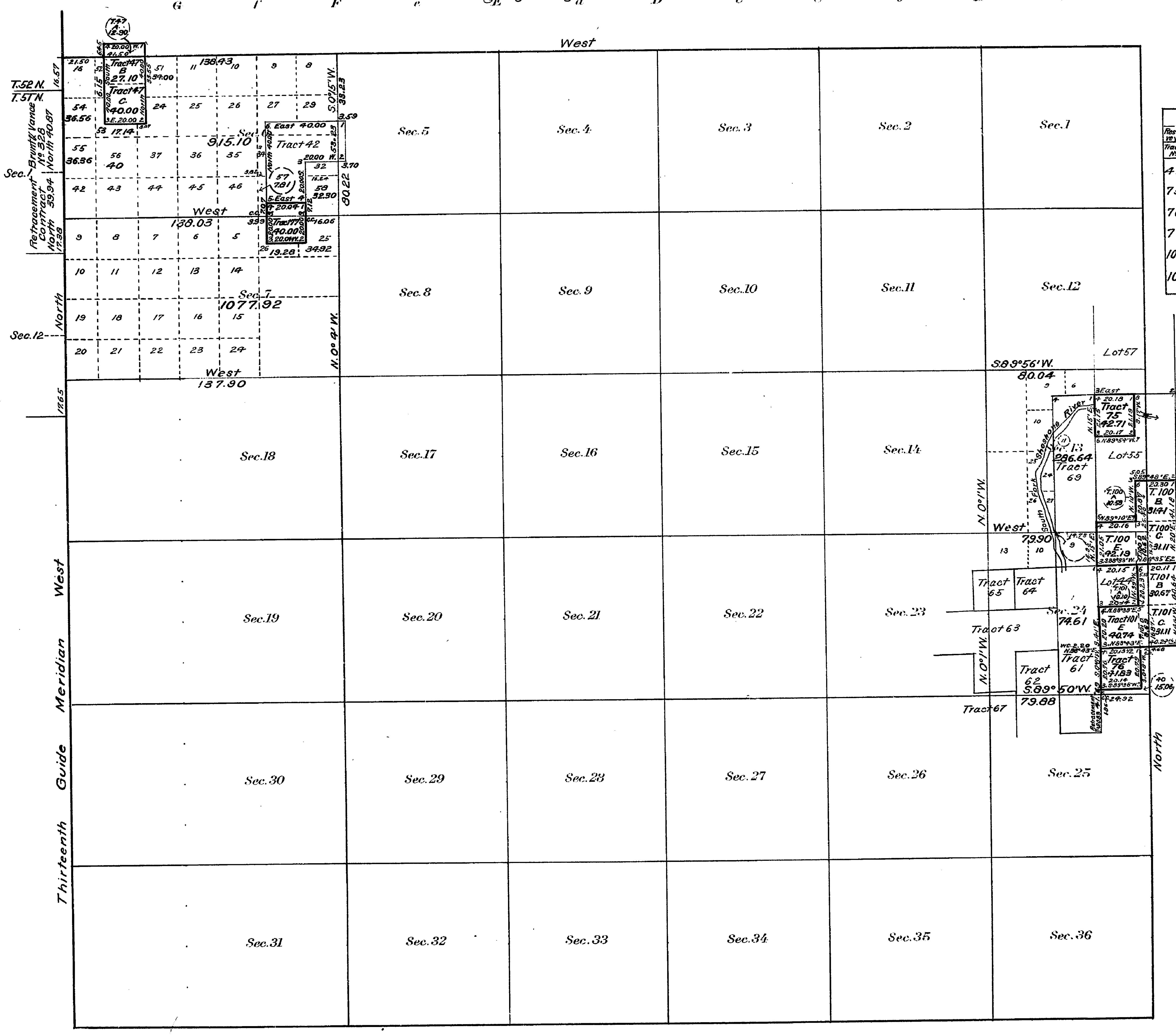

INDEX TO SEGREGATED TRACTS							
Resurvey	Original Survey						
Tract Nº	T.	R.	Sec.	Subdivision	Entry	Status in Land Office	Entryman
47	51	104	6	Lot 3, SE¼ NW¼	S.L.	Approved	Wyoming
75	"	103	18	Lot 1	S.L.	Approved	Wyoming
76	"	103	19	Lot 3	S.L.	Approved	Wyoming
77	"	104	8	NE¼ NW¼	S.L.	Approved	Wyoming
100	"	103	18	Lot 4, E½ SW¼	S.L.	Approved	Wyoming
101	"	"	19	Lot 2, E½ NW¼	S.L.	Approved	Wyoming

NOTE
Tracts surveyed 75, 76, 77
Tract amended 47

Areas in Acres	
Public Land	
Indian Reservation	
Indian Allotments	
Mineral Claims	
Water Surface	
Total Area	

TRUE MERIDIAN

0 10 20 40 80

Scale 40 Chains to an inch

Mean Magnetic Declination

Surveys Designated	By Whom Surveyed	Group No.	Group Date	Amount of Surveys Mls.	chs.	lks.	When Surveyed Begun	Completed
Segregated Tracts	William R. Bandy	10	April 6 1911 September 8, 1911	4	44	59	April 25, 1911	June 23, 1913
Connections	" " "	"	" "		61	55	April 30, 1911	June 23, 1913
Retracement Tract 61	" " "	"	" "		20	83	June 9, 1913	June 9, 1913

The above Supplemental map of Resurvey Township No. 51 North Range No. 104 West of the Sixth Principal Meridian Wyoming is strictly conformable to the field notes of the survey thereof on file in this office, which have been examined and approved

U. S. Surveyor General's Office.
Cheyenne, Wyoming, January 27, 1914

Charles L. Decker
Surveyor General.

A.L.R.

2150-G

Survey accepted by Asst. Commissioner March 31, 1914.

51-104

3664

(4-675 a)

Supplemental Plat No. 7

Resurvey Township No. 51 North, Range No. 104 West of the 6th Principal Meridian, Wyoming

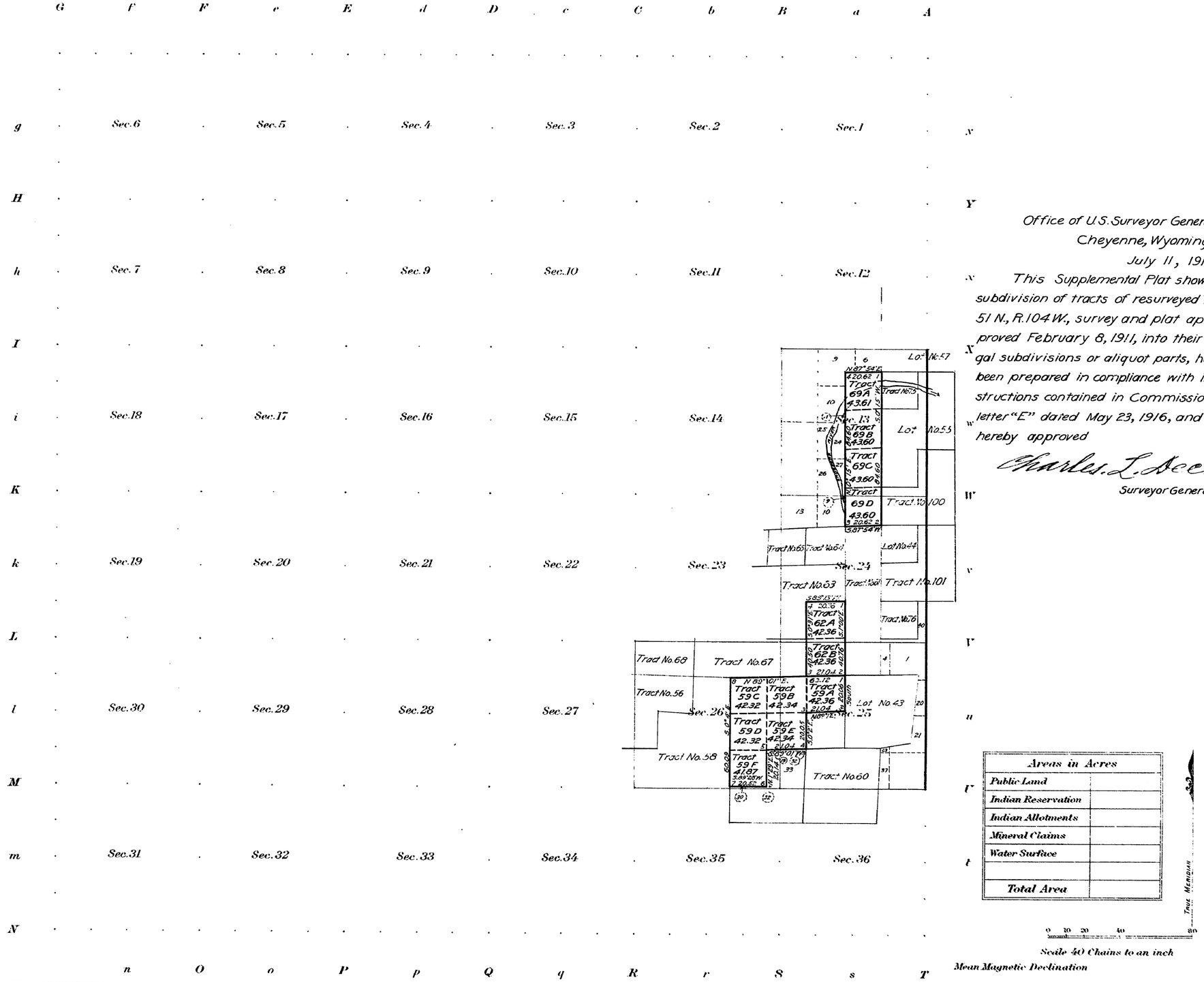

Office of U.S. Surveyor General,
Cheyenne, Wyoming,
July 11, 1916.

This Supplemental Plat showing subdivision of tracts of resurveyed T. 51 N., R. 104 W., survey and plat approved February 8, 1911, into their legal subdivisions or aliquot parts, has been prepared in compliance with instructions contained in Commissioner's letter "E" dated May 23, 1916, and is hereby approved

Charles L. Decker
Surveyor General

Surveys Designated	By Whom Surveyed	Contract No.	Contract Date	Amount of Surveys Mls.	chs.	lks.	When Surveyed Begun	Completed

The above map of Township No. Range No. of the Meridian is strictly conformable to the field notes of the survey thereof on file in this office, which have been examined and approved

U. S. Surveyor General's Office.

Surveyor General.

2150 H.

51-104

Accepted by Commr. July 24, 1916.
E. Sander July 28, 1916

(27)

3656

Click Here for Field Notes

20

TOWNSHIP No 51 NORTH. RANGE No 104 WEST of the 6th Principal MERIDIAN.

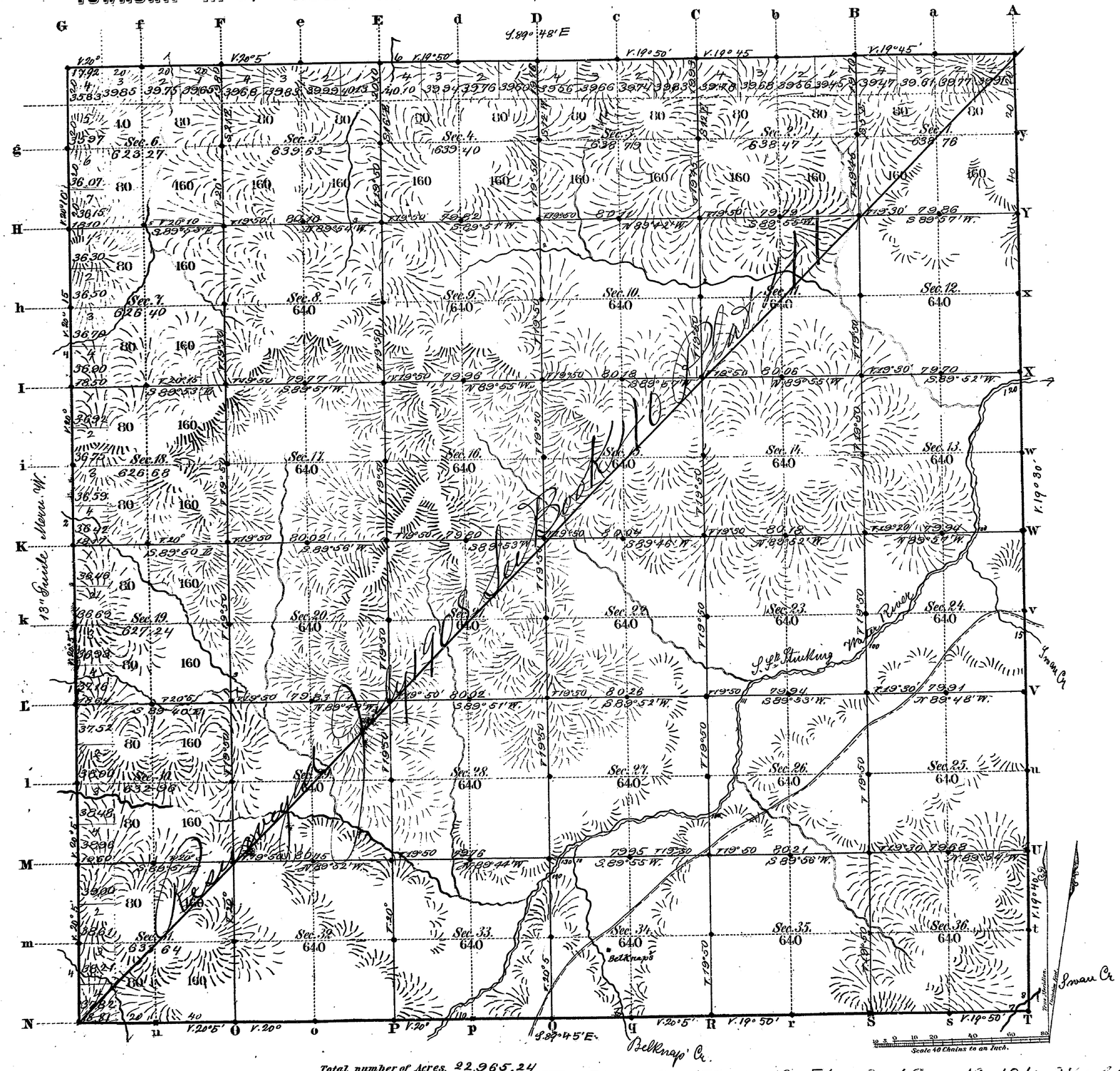

Total number of Acres. 22,965.24

Surveys Designated	By Whom Surveyed	Date of Contract	Amount of Surveys Mls	Chs	Lks	When Surveyed	Magnetic Declination
S. & N. Township lines	W. H. Bruce	July 22, 1882	11	76	73	Aug 27, 28, 1883	20° 5' East
Subdivisions	" "	" "	59	71	34	Oct 6-12, 1883	19° 50 " "
Connections							
13th Guide M.W.	" "	" "	6	00	00	Aug. 23, 1883	
E. Townships l.	N. J. Burnham	July 11, 1882	6	00	00	July 17, 1883	

The above Map of Township No 51 North Range No 104 West of the Sixth Principal Meridian Wyoming Territory is strictly conformable to the field notes of the survey thereof on file in this Office, which have been examined and approved

Surveyor Generals Office,
Cheyenne Wyoming
March 29th 1884

Edw. C. Lewis
Sur. Gen.l

2150

A. Gast & Co., St. Louis, Mo.

51-104

2450

RESURVEY

TOWNSHIP EXTERIORS

SCALE: 160 CHAINS TO 1 INCH.

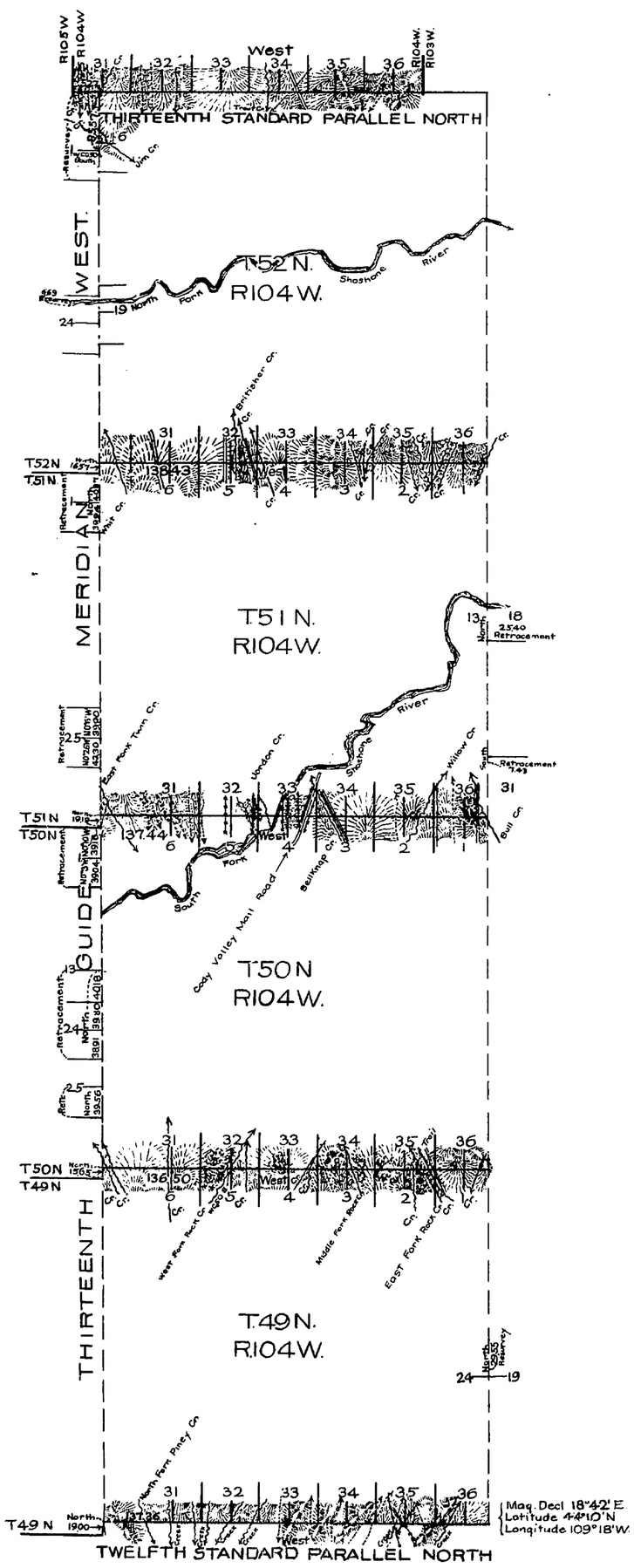

This plat of the Resurvey
of
The 12th and 13th Standard Parallels North, through R.104 W;
parts of the 13th Guide Meridian West through T52 N;
North Boundaries of Tps. 49, 50, 51 N, R.104 W; part of the East Boundary T.49 N, R 104 W, and
of the
Retracement of
parts of the East Boundary of T 51 N. R 104 W. and of the 13th Guide Meridian West through Tps. 50 and 51 N. R. 104 W.
of the
Sixth Principal Meridian, Wyoming,
is strictly conformable to the field notes of the resurvey thereof by
Brunt & Vance, U.S.D.S.
under their Contract No 328,
dated September 5, 1907,
which have been examined approved and filed in this office.
U S Surv. Genl's. Office,
Cheyenne, Wyoming,
February 8, 1911

Stephen Ponsford
Surveyor General.

Surveys Designated	Amount Mls.	Chs.	Lks.	When Surveyed
Retracement Stand. & Tp. Lines	5	32	49	June 29, 1908, July 27, 1908
Standard Lines	13	69	62	June 16, 1908, July 15, 1908
Township Lines	20	41	92	June 1, 1908, June 24, 1908
Connections	4	00	84	June 5, 1908, July 19, 1908

Filed in the Surveyor Genl's Office Feb. 6, 1911.

30

(27)

Index

accession no. 3675

22

EXTERIOR LINES.

Scale 3 miles to 1 inch Magnetic Var.ⁿ East.



R. 104 W.

Surveys Designated.	By Whom Surveyed.	Date of Contract.	Amount of Surveys			When Surveyed.
			Mls.	Chs.	Lks.	
Exterior lines	W. H. Proctor	July 22, 1882	23	74	14	Aug. 20-29, 1883

I hereby certify that the above diagram of the Exterior lines of Tps 47, 49, 50 & 51 N. R. 104 W. of the 6th P. M. Wyoming Territory is strictly conformable to the field notes of the survey thereof on file in this Office, which have been examined and approved.

Surveyor General's Office,
Cheyenne Wyoming March 29th 1884

Edw. C. David
Sur. Genᵃˡ

2152

(24)
Index 405

3026

96

13th Guide Meridian West.

In Townships 49, 50, 51, & 52 N; betw. Rgs. 104 & 105 W. 6th P. M. W. Ter.
Magn. Var. East; Scale 40 chs to 1 inch

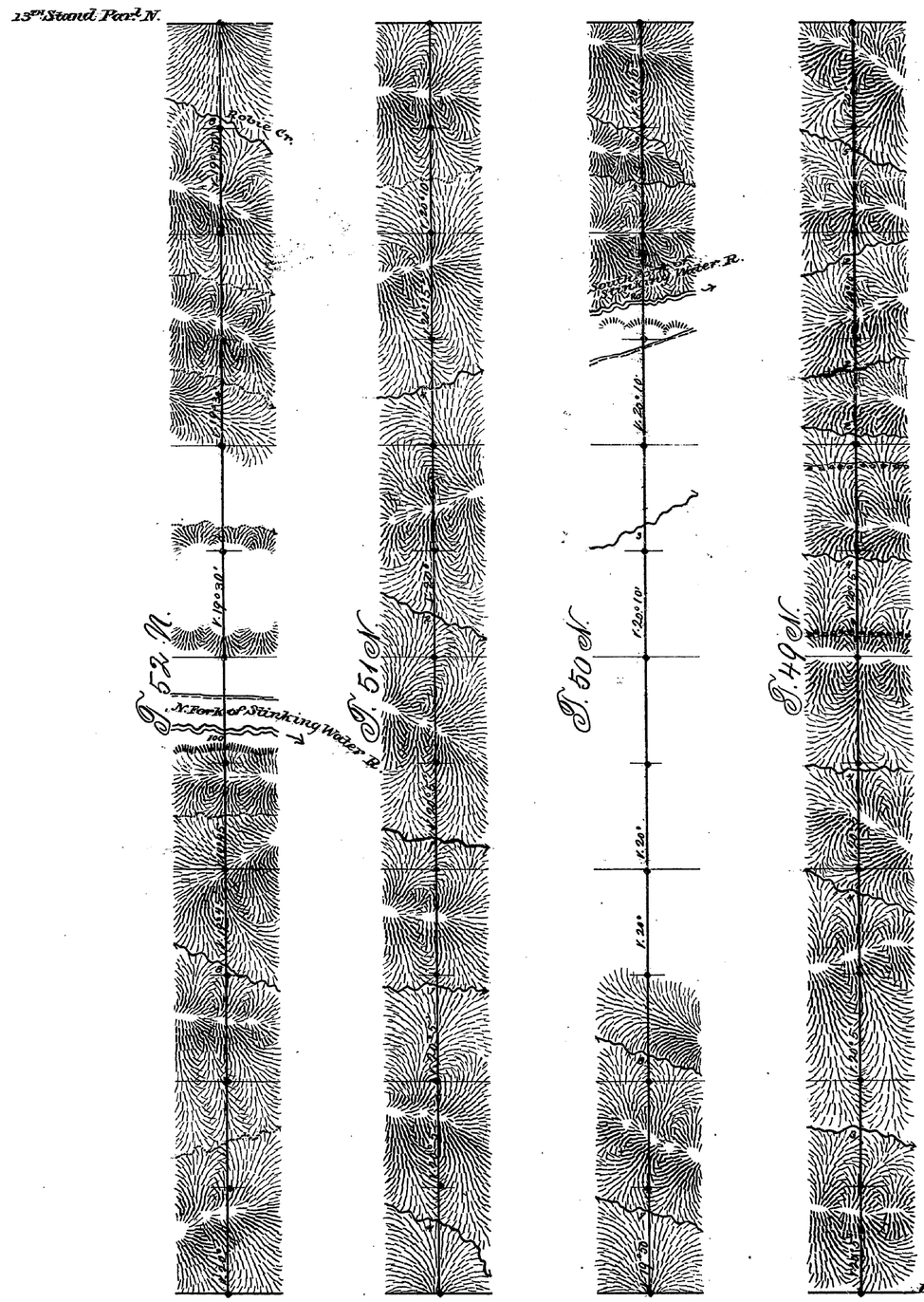

Survey Design.	By whom sur.	Date of Contr.	Amt. of surv.	When surveyed
13th Guide M.W.	W.H. Proctor	July 22, 1882	24 — —	Aug 21-24, 1883

I hereby certify, that the above diagram of the 13th Guide Mer. W. in Townships 49, 50, 51 & 52 N. betw. Ranges 104 & 105 W. 6th P. M. W. Ter. is strictly conformable to the field notes of the survey thereof on file in this office, which have been examined and approved.

Surveyor Generals' Office,
Cheyenne, Wyoming
Jan. 31st 1884.

Edw. C. David
Sur. Genl.

1937