Acces No. 6421

Click Here for Field Notes

ORIGINAL

SUPPLEMENTAL PLAT

TOWNSHIP 53 NORTH, RANGE 100 WEST, OF THE 6th PRINCIPAL MERIDIAN, WYOMING

SECTIONS 6 AND 7

UNITED STATES
DEPARTMENT OF THE INTERIOR
BUREAU OF RECLAMATION

SHOSHONE IRRIGATION PROJECT

SUPPLEMENTAL PLAT

SURVEYED BY LAWRENCE E. PETERSEN, ENGINEER
UNDER AUTHORITY OF DEPARTMENTAL INSTRUCTIONS OF OCTOBER 24, 1906

SCALE: 1 INCH= 20 CHAINS

0 5 10 20 40 60

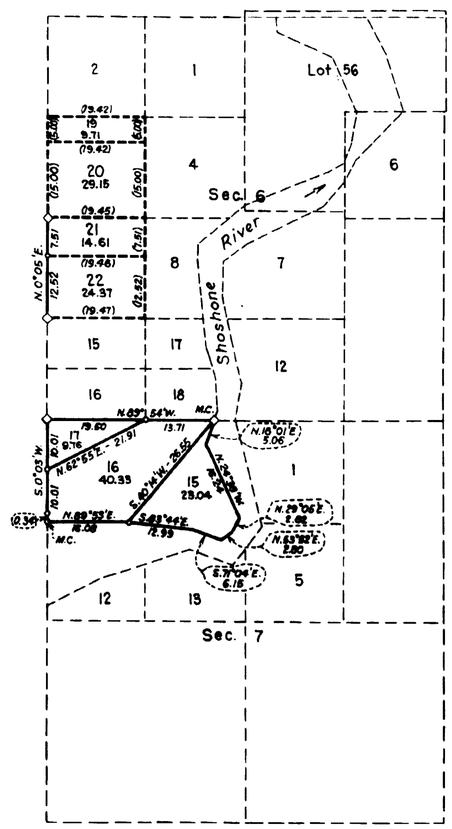

Denotes corners of previous surveys found in place.

Denotes corners set by Lawrence E. Petersen, Engineer, Bureau of Reclamation.

Bureau of Reclamation
Washington, D. C. July 14, 1947

The accompanying diagram of the survey of sections 6 and 7, T. 53 N., R. 100 W. 6 th P. M., Wyoming, executed under authority of Departmental Instructions of October 24, 1906, is correct and according to the field notes thereof on file in this office, which have been examined and approved.

Acting Commissioner

Bureau of Land Management
Washington, D. C., September 23, 1947

The accompanying diagram of the survey of sections 6 and 7, T. 53 N., R. 100 W., 6 th P.M., Wyoming, and the subdivision by protraction of lots 3 and 13 of section 6, shown on plats of said township approved June 13, 1914 and August 7, 1940, creating thereby lots 19, 20, 21 and 22 is conformable to the field notes thereof on file in this office which have been examined and accepted.

Assistant Director

2002-H

ACCESSION NO. 47-37

53-100

6183#

ORIGINAL

RESURVEY TOWNSHIP Nº 53 NORTH RANGE Nº 100 WEST OF THE SIXTH PRINCIPAL MERIDIAN WYOMING

Supplemental Plat of Section 6

Scale 1 inch = 10 chains

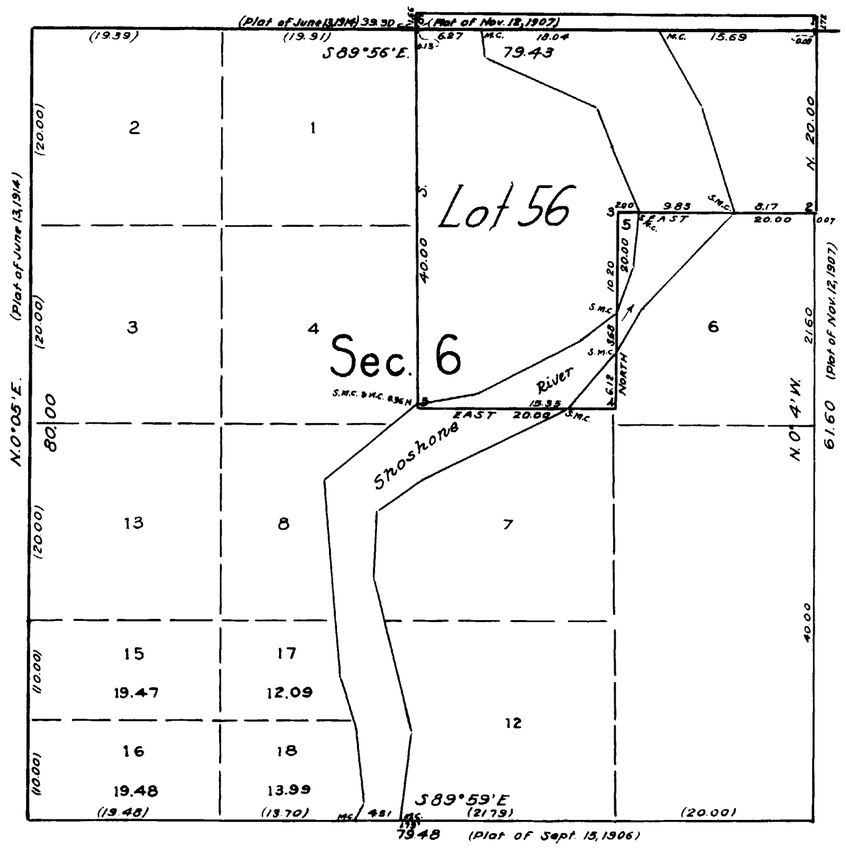

PUBLIC SURVEY OFFICE
CHEYENNE, WYOMING AUGUST 7, 1940

THIS SUPPLEMENTAL PLAT OF SECTION 6, TOWNSHIP NO. 53 NORTH, RANGE NO. 100 WEST OF THE SIXTH PRINCIPAL MERIDIAN, WYOMING, BASED UPON THE PLAT APPROVED OCTOBER 4, 1906, AS AMENDED BY SUPPLEMENTAL PLATS APPROVED NOVEMBER 12, 1907 AND JUNE 13, 1914, SHOWING LOT 11, PLAT OF NOV. 12, 1907 AND LOT 14, PLAT OF JUNE 13, 1914, SUBDIVIDED INTO THEIR TECHNICAL NORTH AND SOUTH HALVES TO ACCOMMODATE FARM UNITS, BUREAU OF RECLAMATION, PREPARED IN ACCORDANCE WITH THE COMMISSIONER'S LETTER "E" DATED JULY 27, 1940, IS HEREBY APPROVED.

Joel Q. Naret
OFFICE CADASTRAL ENGINEER.

UNITED STATES
DEPARTMENT OF THE INTERIOR
GENERAL LAND OFFICE
WASHINGTON D. C. SEPTEMBER 12, 1940.

THE AMENDED LOTTINGS REPRESENTED BY THIS SUPPLEMENTAL PLAT HAVING BEEN CORRECTLY MADE IN ACCORDANCE WITH THE REGULATIONS OF THIS OFFICE, THE PLAT IS HEREBY ACCEPTED.

Joel David Wolfsohn
ACTING ASSISTANT COMMISSIONER

2002-G

53-100

accession no. 3220

(4-675 a)

ORIGINAL
Accepted December 15, 1920

Supplemental Plat No 5

Resurvey Township No 53 North Range No 100 West of the Sixth Principal Meridian Wyoming

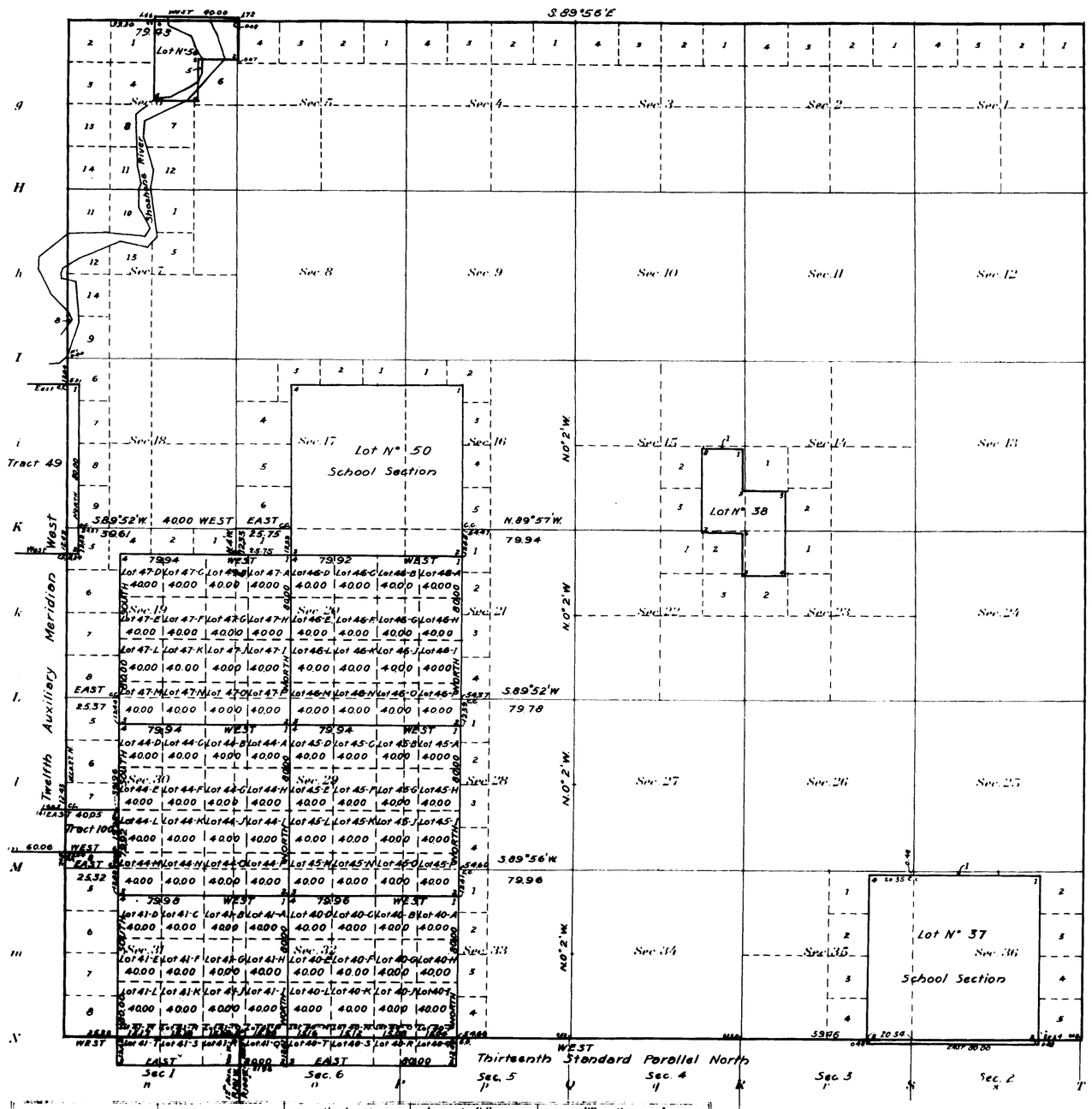

This Supplemental Plat No. 5, Resurvey of Township No. 53 North, Range No. 100 West of the Sixth Principal Meridian, Wyoming, showing assemblage of township compiled from all current plats, is prepared in accordance with directions given in Commissioner's Letters "E" dated April 20, and May 17, 1920 for the purpose of dividing segregated lots No. 37, 38, 44, 45, 40 and 41 into units that may be conveniently disposed of as Public Lands of the United States, and is hereby approved.

U.S. Surveyor General's Office,
Cheyenne, Wyoming June 7, 1920.

Charles L Decker
Surveyor General

DUPLICATE PLAT
The following annotations are not a part of this Plat

Received with Surveyor Generals letter of
Posted in Diw'D
Township Plat filed with R. and R.

Miscellaneous

Areas in Acres	
Public Land	
Indian Reservation	
Indian Allotments	
Mineral Claims	
Water Surface	
Total Area	

Scale 40 Chains to an inch

Mean Magnetic Declination

Surveys Designated	By Whom Surveyed	Contract No	Contract Date	Amount of Surveys Mls.	chs.	lks.	When Surveyed Begun	Completed

The above map of Township No Range No of the Meridian is strictly conformable to the field notes of the survey thereof on file in this office, which have been examined and approved

U. S. Surveyor General's Office

Surveyor General

2002-F

53-100

Transmitted to the Cheyenne Land Office
February 1, 1921

36

3217

(4-675a)

54

Supplemental Map

Resurvey Township No. 53 North, Range No. 100 West of the Sixth Principal Meridian, Wyoming.

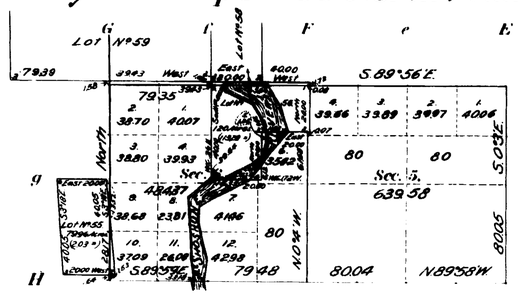

Meanders of

Posts	Courses	Ch's Lk's	Posts	Courses	Ch's Lk's	Posts	Courses	Ch's Lk's

G	F	e	E	d	D	c	C	b	B	a	A		
g				Sec. 4.		Sec. 3.		Sec. 2.		Sec. 1.		y	
H												Y	
h	Sec. 7.	Sec. 8.		Sec. 9.		Sec. 10.		Sec. 11.		Sec. 12.		x	
I												X	
i	Sec. 18.	Sec. 17.		Sec. 16.		Sec. 15.		Sec. 14.		Sec. 13.		w	
K												W	
k	Sec. 19.	Sec. 20.		Sec. 21.		Sec. 22.		Sec. 23.		Sec. 24.		v	
L												V	
l	Sec. 30.	Sec. 29.		Sec. 28.		Sec. 27.		Sec. 26.		Sec. 25.		u	
M												U	
m	Sec. 31.	Sec. 32.		Sec. 33.		Sec. 34.		Sec. 35.		Sec. 36.		t	
N	n	O	o	P	p	Q	q	R	r	S	s	T	t

Total number of Acres

Surveys Designated	By Whom Surveyed	Date of Contract	Amount of Surveys M	Ch's	Lk's	When Surveyed
Township lines						
Subdivisions						

Surveyor's Report of the above Map of Township 53 North of Range 100 West of the Sixth Principal Meridian, Wyoming is strictly conformable to the field notes of the survey thereof on file in this office, which have been examined and approved.

Surveyor General's Office, Cheyenne, Wyoming, 1900.

53-100

Click Here for Field Notes

3218

(4-675 a)

36

54A

Supplemental Plat
Resurvey Township No 53 North, Range No 100 West of the Sixth Principal Meridian, Wyoming

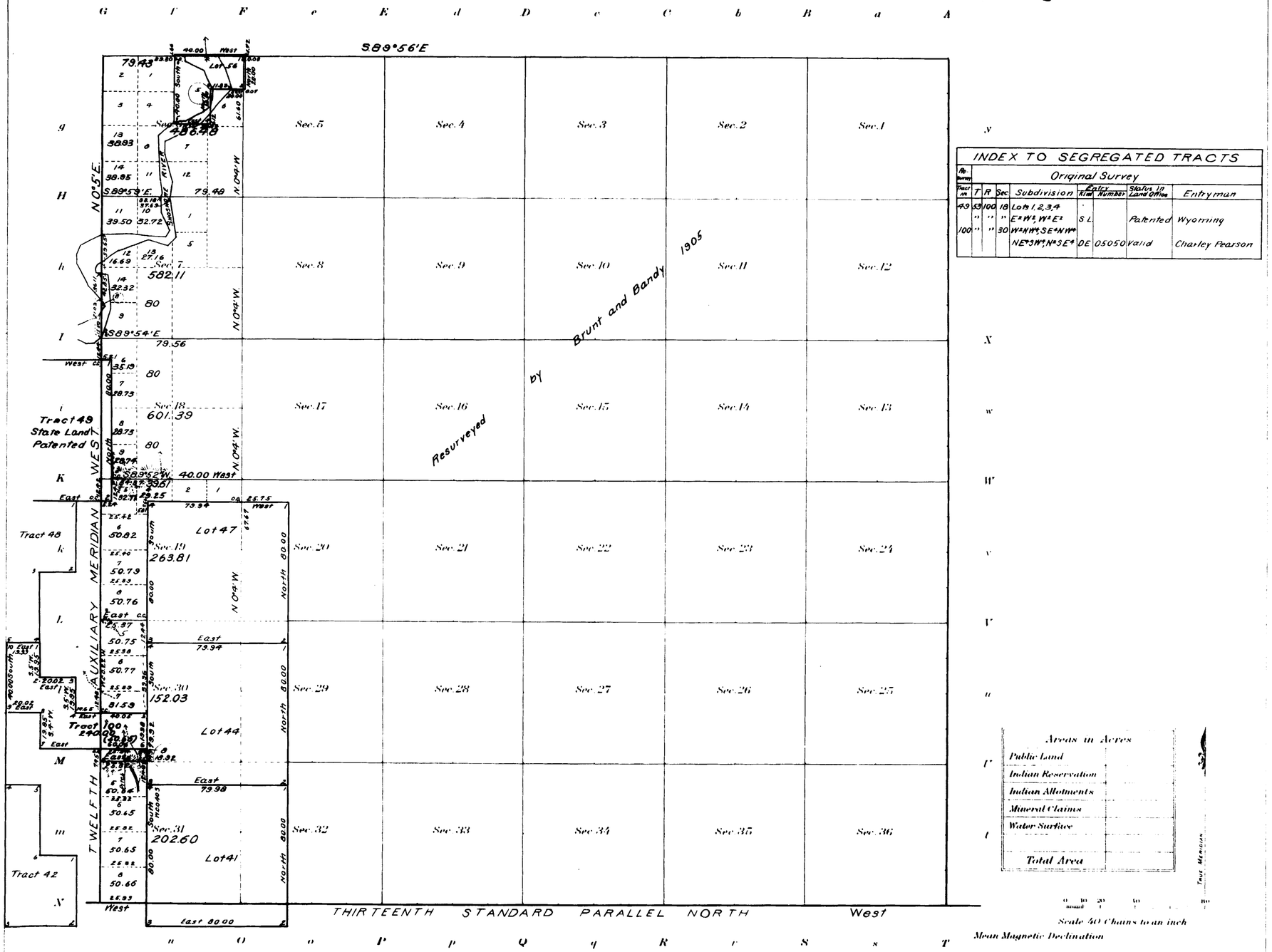

INDEX TO SEGREGATED TRACTS								
Resurvey	Original Survey							
Tract No.	T	R	Sec	Subdivision	Entry Kind	Entry Number	Status in Land Office	Entryman
49	53	100	18	Lots 1, 2, 3, 4				
	"	"	"	E½ W½, W½ E½	S.L.		Patented	Wyoming
100	"	"	30	W½ NW¼, SE¼ NW¼				
				NE¼ SW¼, N½ SE¼	DE	05050	Valid	Charley Pearson

Areas in Acres	
Public Land	
Indian Reservation	
Indian Allotments	
Mineral Claims	
Water Surface	
Total Area	

Scale 40 Chains to an inch

Mean Magnetic Declination

Surveys Designated	By Whom Surveyed	Group No	Group Date	Amount of Surveys Mls.	chs.	lks.	When Surveyed Begun	Completed
Resurvey Subdivisions	William R. Bandy	8	April 4, 1911 April 7, 1913	1	10	30	July 2, 1913	July 2, 1913
Connections	" " "	"	" "		46	52	August 22, 1913	July 2, 1913
Retracement North Boundary	" " "	"	" "		39	43	July 1, 1913	July 1, 1913
Segregated Tract	" " "	"	" "	8	39	68	August 22, 1913	August 22, 1913

The above Supplemental Resurvey map of Township No. 53 North Range No. 100 West of the Sixth Principal Meridian Wyoming is strictly conformable to the field notes of the survey thereof on file in this office, which have been examined and approved.

U. S. Surveyor General's Office,
Cheyenne, Wyo., June 13, 1914.

Charles L. Decker
Surveyor General.

A.L.R.

53-100

36

53-a

3216

(4-675a)

Supplemental Plat

Resurvey Township No. 53 North, Range No. 100 West of the Sixth Principal Meridian, Wyoming.

G f F e E d D c C b B a A

g Sec. 6 Sec. 5 Sec. 4 Sec. 3 Sec. 2 Sec. 1 y

H Y

h Sec. 7 Sec. 8 Sec. 9 Sec. 10 Sec. 11 Sec. 12 x

Office of U.S. Surveyor General.
Cheyenne, Wyoming, June 9 1910

This Supplemental Plat of Sec. 13 T. 53 N. R. 100 W., is strictly conformable to the field notes of the public survey thereof and is hereby approved. It has been prepared in compliance with instructions contained in letter "E" dated June 3, 1910, by the Hon. Commissioner of the General Land Office, to eliminate Lot No. 39 from said section.

U.S. Surveyor General for Wyoming.

I X

i Sec. 18 Sec. 17 w

K W

k Sec. 19 Sec. 20 Sec. 21 Sec. 22 Sec. 23 Sec. 24 v

L V

l Sec. 30 Sec. 29 Sec. 28 Sec. 27 Sec. 26 Sec. 25 u

M U

m Sec. 31 Sec. 32 Sec. 33 Sec. 34 Sec. 35 Sec. 36 t

N

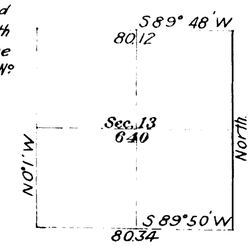

Areas in Acres.

Public Land	16893.84
Indian Reservation	
Indian Allotments	
Mineral Claims	
Water Surface	61.76
Segregated Lots	6069.52
Total Area	23025.12

0 10 20 40 80

Scale 40 Chains to an inch

Mean Magnetic Declination

n O o P p Q q R r S s T

Surveys Designated.	By Whom Surveyed.	Contract No.	Contract Date	Amount of Surveys Mls.	chs.	lks.	When Surveyed. Begun.	Completed.

The above map of Township No. Range No of the Meridian is strictly conformable to the field notes of the survey thereof on file in this office, which have been examined and approved.

U.S. Surveyor General's Office,

Surveyor General.

53-100

3219

Supplemental Plat
of
Resurvey Township Nº53 North Range Nº100 West of the Sixth Principal Meridian, Wyoming

Contract Nº303, Brunt and Bandy, May 27, 1905.

Resurvey		Original Survey						
Lot Nº	Area	T.	R.	Sec.	Subdivision	Entry Kind	Entry Nº	Entryman
37	640.00	53	100	36	ALL	S.S.		Wyoming
38	160.00	,,	,,	23 & 14	NE4 NW4 Sec. 23 & S2 SW4 & NW4 SW4 Sec. 14	H.E.	639	David Taylor
39	160.00	,,	,,	18	SE 4 NE 4, N2 SE4 & NE 4 SW4	H.E.	640	Adam Hogg
40	639.84	,,	,,	33	ALL	S.L.		Wyoming
41	639.92	,,	,,	32	,,	,,		,,
42	639.84	,,	,,	31	,,	,,		,,
43	639.68	,,	,,	30	,,	,,		,,
44	639.68	,,	,,	29	,,	,,		,,
45	639.60	,,	,,	28	,,	,,		,,
46	639.44	,,	,,	21	,,	,,		,,
47	639.52	,,	,,	20	,,	,,		,,
48	639.60	,,	,,	19	,,	,,		,,
49	639.76	,,	,,	18	,,	,,		,,
50	639.28	,,	,,	16	,,	S.S.		,,
51	159.88	,,	,,	7	Lot 4 & E2 SW4	H.E.	88	John L. Hays
,,		,,	101	12	SE4 SE4	,,	,,	,,
52	80.00	,,	100	7	S2 NE4	D.E.	902	Rachael E. Pennington
53	80.00	,,	,,	7	N2 NE4	H.E.	1648	Gust Johnson
54	157.54	,,	,,	6	Lots 6 & 7	S.A.H.	229	Fred N. Pearson
,,		,,	101	1	E2 SE4	,,	,,	,,
55	79.96	,,	100	6	E2 SW4	H.E.	1686	Henry J. Goodman
56	120.00	,,	,,	5	Lots 3 & 4 & SW4 NW4	S.L.		Wyoming

The above supplemental plat of the resurvey of T. 53 N., R. 100 W. exhibiting the areas surveyed, segregated and lotted by the original public survey has been prepared in strict conformity to the field notes of the accepted resurvey on file in this office which have been examined and approved.

Surveyor General's Office,
Cheyenne Wyo. Nov 23, 1906.

Stephen L. Harman
Sur Genl for Wyoming

53-100

36.

Click Here for Field Notes

53
Sec 53-a

accession 3215

(4-6754)

Resurvey Township No. 53 North Range No. 100 West of the 6th Principal Meridian, Wyoming.

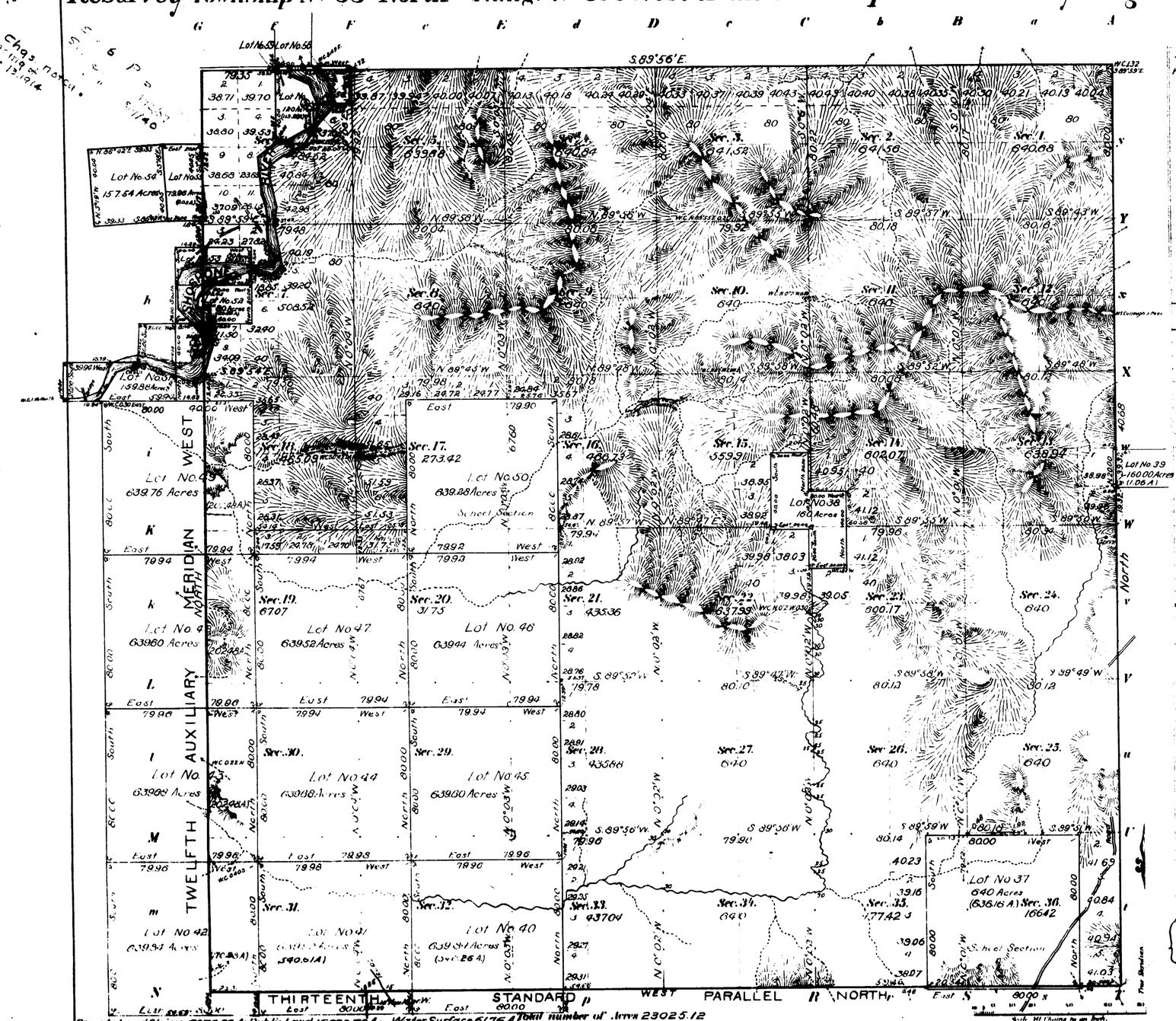

Meanders of

Posts	Courses	Ch's Lk's	Posts	Courses	Ch's Lk's	Posts	Courses	Ch's Lk's

Private Land Claims	Area	
No	Total	In Township
37	640.00	636.16 Acres.
38	160.00	160.00
40	639.84	640.26
41	639.92	640.61
42	639.84	172.96
43	639.68	202.48
44	639.68	639.68
45	639.60	639.60
46	639.44	639.44
47	639.52	639.52
48	639.60	202.48
49	639.76	202.48
50	639.28	639.28
51	159.88	0.00
52	80.00	50.82
53	80.00	50.82
54	157.54	0.00
55	79.96	2.03
56	120.00	113.28
39	160.00	1.06
	Total	6070.58

Private Land Claims 6070.58 A.; Public Land 16892.78 A.; Water Surface 6176 A. Total number of Acres 23025.12

Survey Designated	By Whom Surveyed	Date of Contract No.	Amount of Surveys M.	Ch.	Lk.	When Surveyed
Reserve U.S. and W. Township lines	Brunt and Bandy	303 May 27, 1905.	17	79	35	July 19-28, 1905
Reserve Meanders	" " "	" " " "	54	60	31	Aug. 23-Sept. 8, 1905
E. Boundary	Arthur H. Brunt	296 February 17, 1904	6	00	00	Sept. 26, 1904
Connections	Brunt and Bandy	303 May 27, 1905.	1	74	89	Aug. 23-Sept. 6, 1905.
Private Land Claims	" " "	" " " "	50	38	14	Aug. 6-21, 1905
Meanders	" " "	" " " "	7	42	20	Sept. 9-10, 1905.

The above Map of Township No. 53 North of Range No. 100 West of the 6th Principal Meridian, Wyoming is strictly conformable to the field notes of the survey thereof on file in this Office, which have been examined and approved.

Surveyor General's Office.
Cheyenne, Wyoming, Oct 4, 1906

H. Dawes, Surveyor General.

THE NORRIS PETERS CO. LTD. WASHINGTON, D.C.

Survey accepted [illegible] 1907
[illegible] 1917
Office [illegible] 1917.

53-100

(25)

Click Here for Field Notes

65

3214

TOWNSHIP No. 53 NORTH, RANGE No. 100 WEST of the 6th Principal MERIDIAN.

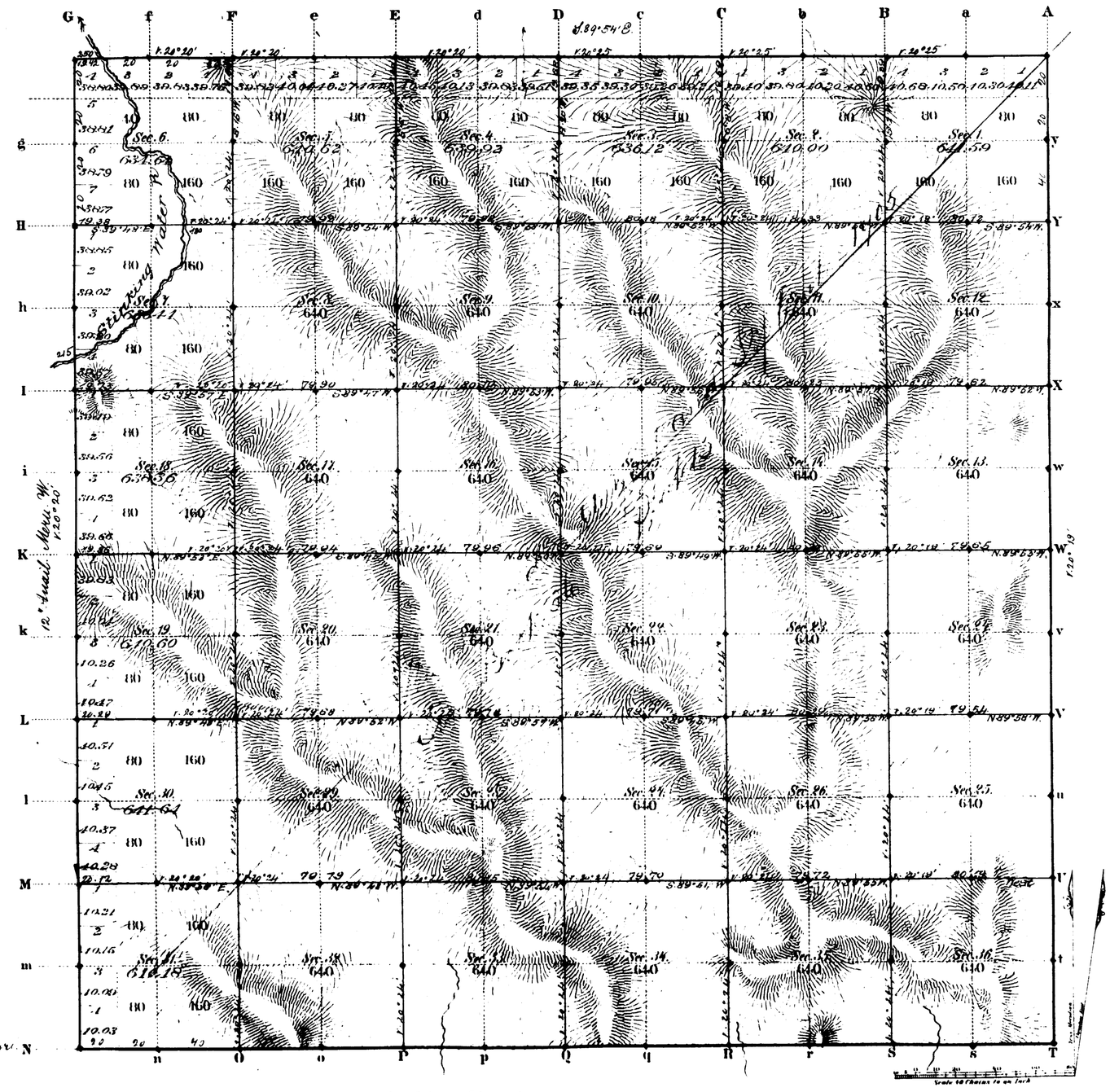

Total number of Acres 23,030.61

Surveys Designated	By Whom Surveyed	Date of Contract	Amount of Surveys Mp	Cor	Lot	When Surveyed	Magnetic Declination
Exterior Township lines	Silas Hollister	July 19, 1882	11	79	48	April 11, 12, 1883	24° 21' E.
Subdivisions	" "	" "	50	77	52	Sept 19 21, 1883	24° 24' "
Connections							
12th Guide Mer. W.	" "	" "	3	10	13	Sept 5, 1883	
13th Guide " "	W. H. Proctor	" 11th "	1	11	12	May 7, 1883	

The above Map of Township No. 53 North, Range No. 100 West of the 6th Principal Meridian Wyoming Territory is strictly conformable to the field notes of the survey thereof on file in this Office, which have been examined and approved

Surveyor General's Office,
Cheyenne Wyoming
February 18th 1884

Edw. C. Bailey
Surv. Gen.l

A. Gast & Co. St Louis Mo.

2002

5-3-100

36

Indexed

52

4851

RESURVEY
TOWNSHIP EXTERIORS

Scale: 1 inch = 160 chains

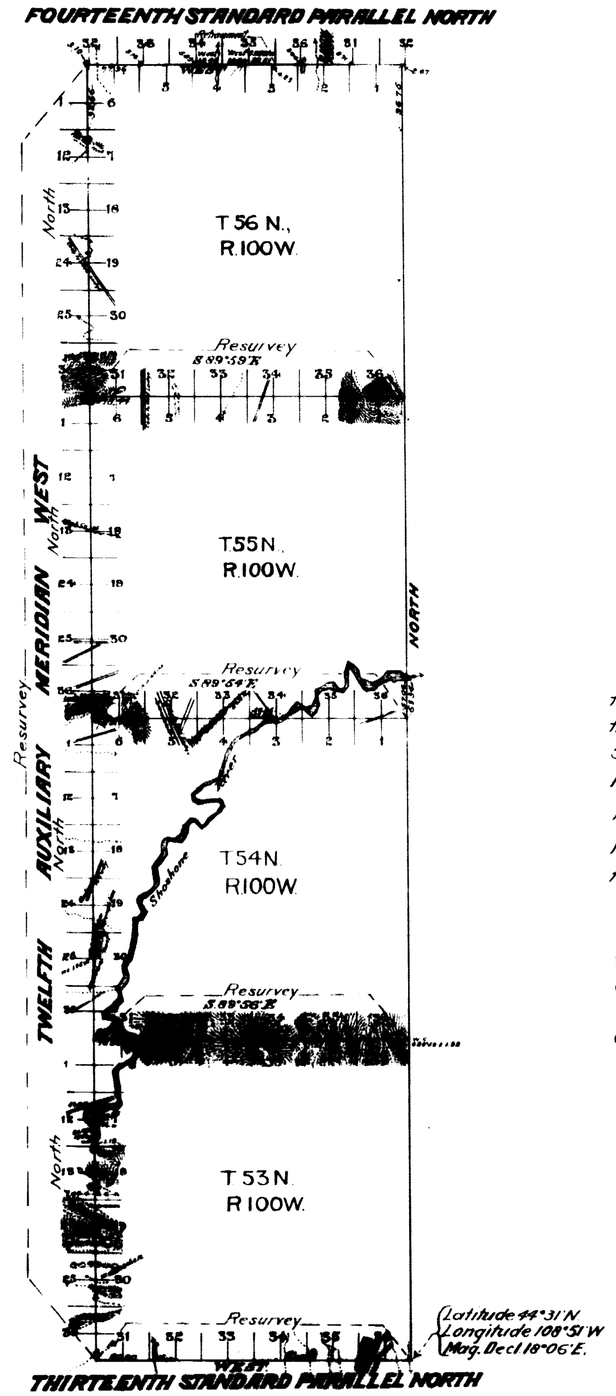

Table of Mileage.

Surveys Designated	Amount Mls.	Amount Chs.	Amount Lks	When Surveyed
Standard lines resurveyed	30	13	66	July 12 14 16 22, 1905
" " retraced	1	87	67	Sept 30, Oct 4, 1905
Township " resurveyed	17	76	79	July 26, Aug 8, Sept 12 15, 1905
Connections		3	10	

This Plat
of the Resurvey of
the Thirteenth Standard Parallel North through Range 100 West;
the Twelfth Auxiliary Meridian West through Tps. 53, 54, 55 and
56 North, the North boundaries of Tps. 53, 54 and 55 North Range
100 West and of the Retracement of the Fourteenth Standard
Parallel North through part of Range 100 West of the Sixth
Principal Meridian, Wyoming, is strictly conformable to
the field notes of the resurvey thereof by
Arthur H. Brunt and Richard E. Bandy, U.S.D.S.,
under their Contract No. 303, dated May 27, 1905,
which have been examined, approved and filed in this
office.

U.S. Surv. Gen'ls. Office
Cheyenne, Wyoming
October 4, 1906

Stephen P. Johnson
U.S. Surv. Genl.

2903

Survey accepted by the Board of Commissioners in Feb'y 11
E. Dech 18, 1907

(25) Indexed

3231

Click Here for Field Notes

EXTERIOR LINES

Scale 3 miles to 1 inch. Magnetic Variation E.

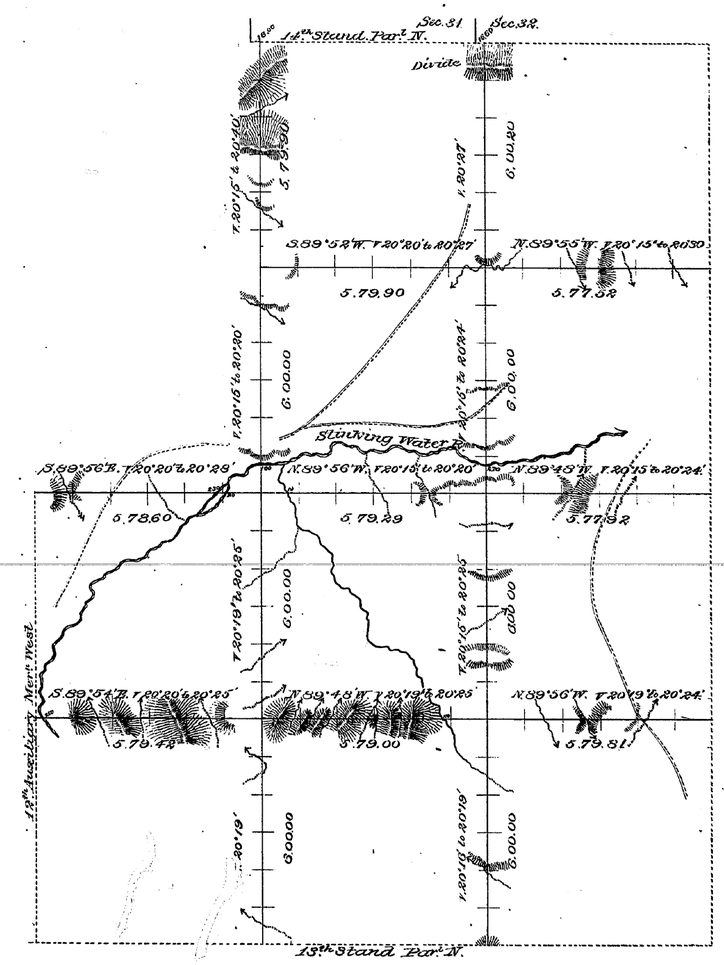

Surveys Designated	By Whom Surveyed	Date of Contract	Amount of Surveys			When Surveyed
			Miles	Chs	Lks	
Exterior lines	Charles Holcomb	July 19th 1888	95	71	56	Sep. 6-15, 1893
Connections	" "	" " "		34	60	" " "

I hereby certify that the above diagram of the Exterior lines of Townships 53, 54, 55 & 56 N., Ranges 98 & 99 W., and Tp's. 53 & 54 N., R. 100 W. of the 6th P.M. Wyo. Ter. is strictly conformable to the field notes of the survey thereof on file in this office, which have been examined and approved.

Surveyor General's Office,
Cheyenne, Wyoming. February 16th 1894

Edw. C. Davis Surveyor General

2005

(26)

3472

Click Here for Field Notes

16

13th STANDARD PARALLEL NORTH

Along the S. boundary of Tp. 53 N. Ranges 99 & 100 W. of the 6th P.M. Mer. Ter.

Scale 40 chs. to 1 inch. Looking East

Course West

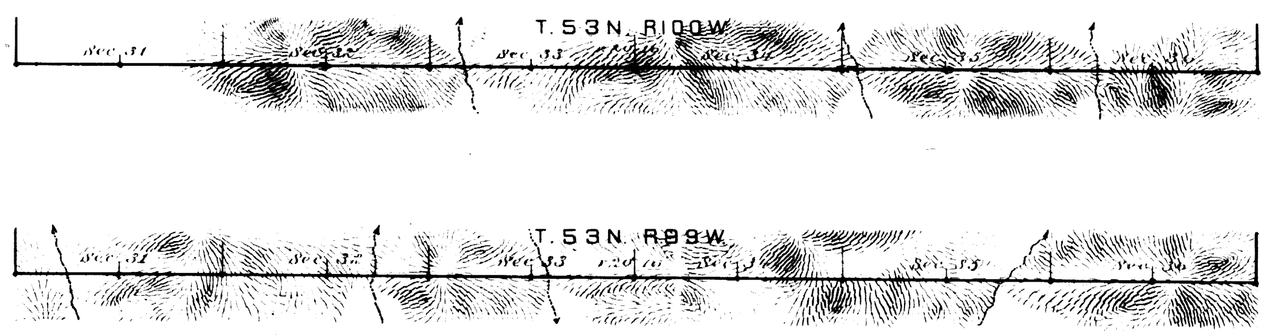

Survey Designated By	Whom Surveyed	Date of Contract	Amount of Survey Mls	Chs	Lks	When Surveyed
13th Stand Par N	W. H. Proctor	July 11, 1882	12	0	0	May 29, 1883

The above diagram of the 13th Stand Par North along the S. bdy of Tp. 53 N Ranges 99 & 100 West of the 6th P.M. Wyo. Ter. is strictly conformable to the field notes of the survey, which have been examined and approved

Surveyor General's Office,
Cheyenne Wyo. March 11th 1884.

Edw. C. Davis
Surveyor General

2095

(25)

Index Desc. No. 3230

Click Here for Field Notes

12TH AUXILIARY MERIDIAN WEST.

In Townships 53 & 54 North, between Ranges 100 & 101 West of the 6th P.M. Wyoming Ter.

Scale 40 Chains to 1 inch. — Magnetic Var. East

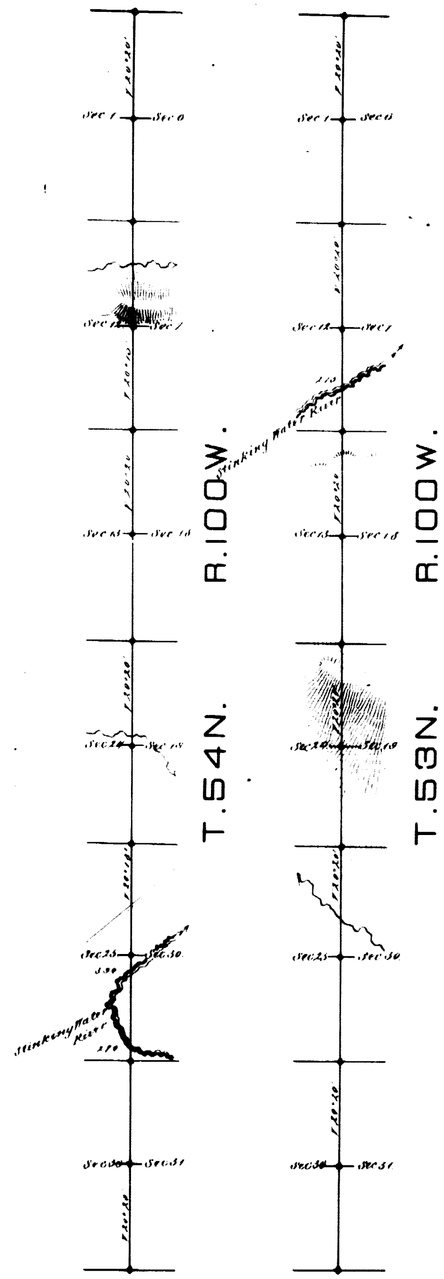

Surveys Designated	By Whom Surveyed	Date of Contract	Amount of Surveys Mls	Chs	Lks	When Surveyed
12th Auxil. M.W.	Chas. Holcomb	July 19, 1882	12	00	00	Sept. 5, 1883

I hereby certify that the above diagram of the 12th Auxiliary Meridian West, in Tps. 53 & 54 N., between Ranges 100 & 101 West of the 6th P.M. Wyo Ter., is strictly conformable to the field notes of the survey thereof on file in this Office, which have been examined and approved.

Surveyor General's Office,
Cheyenne, Wyo. Feby. 16° 1884

Edw. C. Dazey
Surv'r Gen'l

2004