43 **Click Here for Field Notes** **Click Here for Field Notes to Private Land Claims** 29

Accession no 3680

(4-675a)

Resurvey Township Nº53 North, Range Nº103 West of the Sixth Principal Meridian, Wyoming

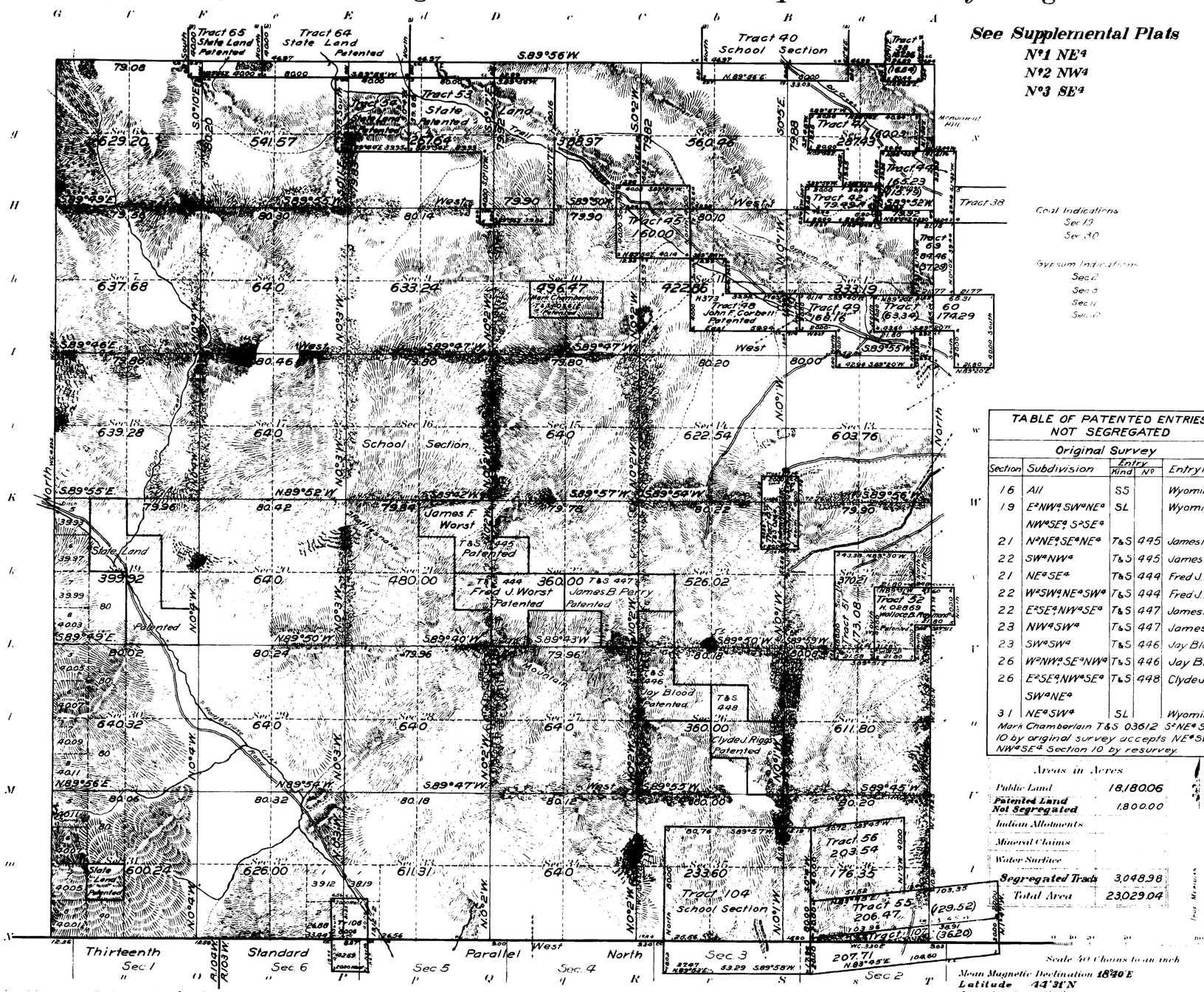

See Supplemental Plats
Nº1 NE⁴
Nº2 NW⁴
Nº3 SE⁴

Coal Indications
Sec 19
Sec 30

Gypsum Indications
Sec 2
Sec 3
Sec 11
Sec 12

TABLE OF PATENTED ENTRIES NOT SEGREGATED				
Original Survey				
Section	Subdivision	Entry Kind	Entry Nº	Entryman
16	All	SS		Wyoming
19	E½NW¼ SW¼NE¼ NW¼SE¼ S½SE¼	SL		Wyoming
21	N½NE¼ SE¼NE¼	T&S	445	James F. Worst
22	SW¼NW¼	T&S	445	James F. Worst
21	NE¼SE¼	T&S	444	Fred J. Worst
22	W½SW¼ NE¼SW¼	T&S	444	Fred J. Worst
22	E½SE¼ NW¼SE¼	T&S	447	James B. Perry
23	NW¼SW¼	T&S	447	James B. Perry
23	SW¼SW¼	T&S	446	Jay Blood
26	W½NW¼ SE¼NW¼	T&S	446	Jay Blood
26	E½SE¼ NW¼SE¼ SW¼NE¼	T&S	448	Clyde J. Riggs
31	NE¼SW¼	SL		Wyoming

Mark Chamberlain T&S 03612 S½NE¼ Section 10 by original survey accepts NE¼SW¼ and NW¼SE¼ Section 10 by resurvey.

Areas in Acres	
Public Land	18,180.06
Patented Land Not Segregated	1,800.00
Indian Allotments	
Mineral Claims	
Water Surface	
Segregated Tracts	3,048.98
Total Area	23,029.04

Scale 40 Chains to an inch

Mean Magnetic Declination 18°40' E
Latitude 44°31' N
Longitude 109°12' W

Surveys Designated	By Whom Surveyed	Contract No	Contract Date	Amount of Surveys Mls	chs	lks	When Surveyed Begun	Completed
Resurvey N.E.&W. Township Lines	Albert B. Bartlett	341	August 16, 1909	17	79	08	Sept. 5, 1910	Sept. 14, 1910
Resurvey Subdivisions	" "	"	" "	60	01	13	Sept. 15, 1910	Oct. 1, 1910
Connections	" "	"	" "	7	73	95	" "	June 16, 1913
Segregated Tract Lines	" "	"	" "	63	60	51	Sept. 5, 1910	June 16, 1913
Resurvey South Township Line	Hoffman & Cratsenberg	305	May 27, 1905	6	00	00	June 4, 1905	June 6, 1905
Segregated Tracts Surveyed and Eliminated	Albert B. Bartlett	341	August 16, 1909	7	72	41	June 4, 1913	June 16, 1913
Segregated Tract No. 60	William R. Bandy	8	April 4, 1911	2	50	71	Sept. 14, 1911	Sept. 16, 1911

The above map of resurvey Township No. 53 North, Range No. 103 West of the Sixth Principal Meridian Wyoming is strictly conformable to the field notes of the resurvey thereof on file in this office, which have been examined and approved.

U. S. Surveyor General's Office,
Cheyenne, Wyoming, November 21, 1913

Charles L. Carter
Surveyor General.

2156—

Accepted by Com. Commissioner in letter "E" March 2, 1914.
Triplicate plat filed in Lander land office March 19, 1914.

53 - 103

43

3681

30

Supplemental Plat Nº 1

Resurvey NE⁴ Township Nº 53 North, Range Nº 103 West of the Sixth Principal Meridian, Wyoming

Scale: 20 Chains to 1 Inch

Secs. 1,2,3,10,11,12,13,14,15

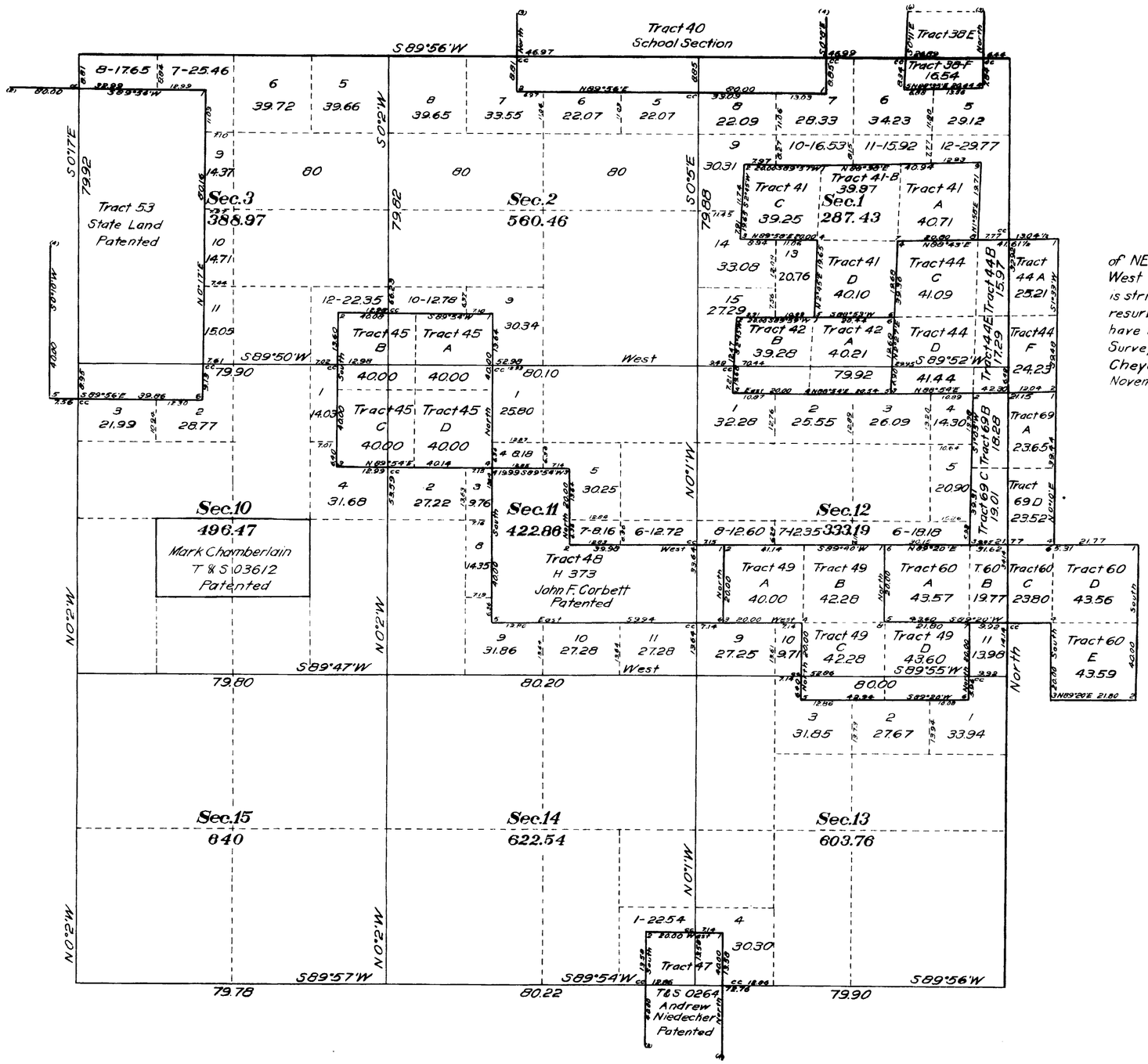

This Supplemental Plat of the resurvey of NE⁴ Township Nº 53 North, Range Nº 103 West of the Sixth Principal Meridian, Wyoming, is strictly conformable to the field notes of the resurvey thereof on file in this office, which have been examined and approved.
Surveyor General's Office
Cheyenne, Wyoming.
November 21, 1913

Charles L. Rees
Surveyor General

Resurvey
Albert B. Bartlett D.S.
Contract Nº 341

2156-B

53 - 103

Accepted by Com. Commissioner in letter "C" March 2, 1914.
Triplicate plat filed in Land Office March 17, 1914.

Resurvey SE ¼ Township No. 53 North, Range No. 103 West of the Sixth Principal Meridian, Wyoming

Scale 20 chains to 1 inch

Secs. 22, 23, 24, 25, 26, 27, 34, 35, 36

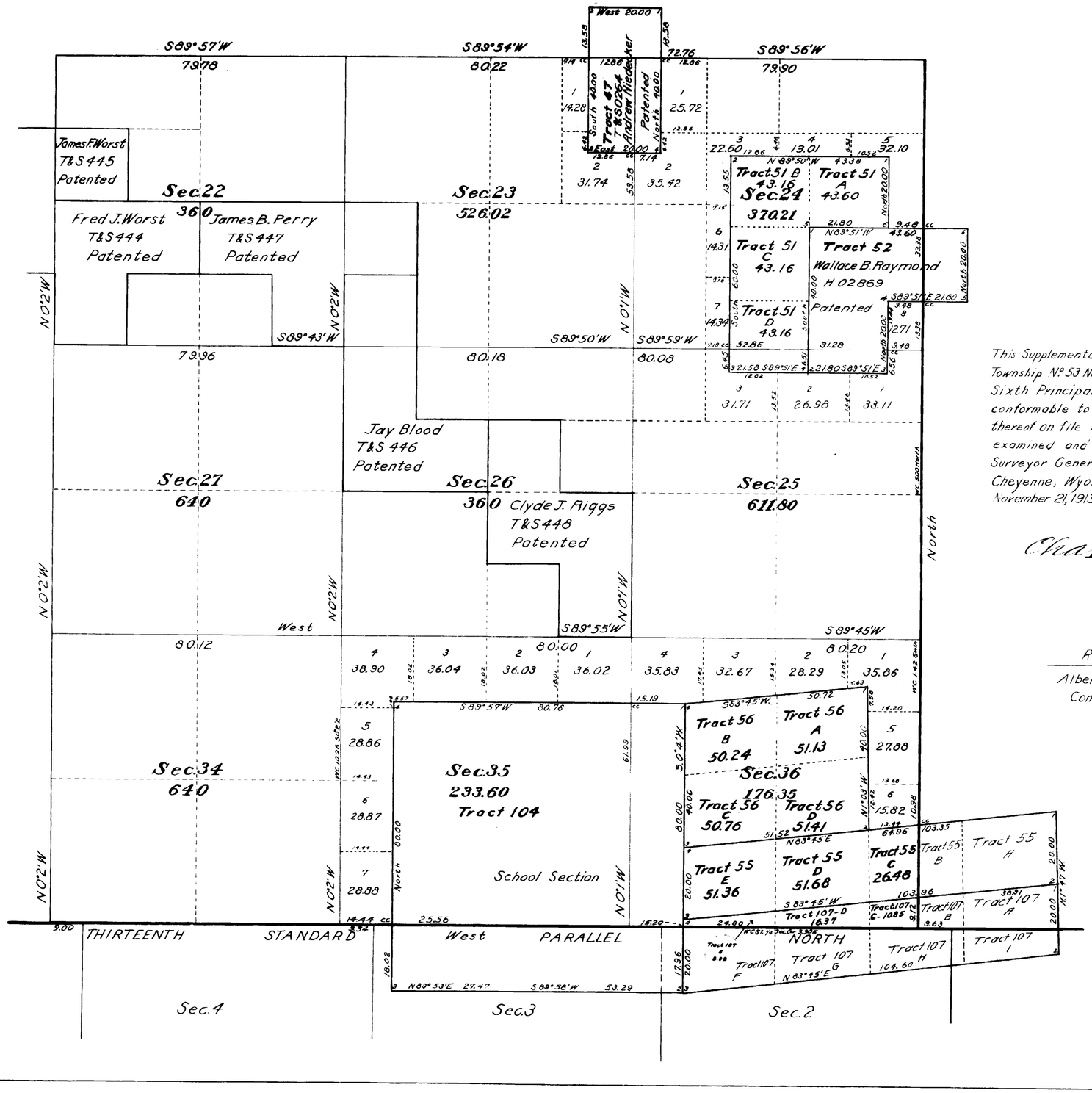

This Supplemental Plat of the Resurvey of the SE ¼ Township No. 53 North, Range No. 103 West of the Sixth Principal Meridian, Wyoming, is strictly conformable to the field notes of the resurvey thereof on file in this office which have been examined and approved.

Surveyor General's Office
Cheyenne, Wyoming.
November 21, 1913

Charles L. Decker
Surveyor General

Resurvey
Albert B. Bartlett
Contract No. 341

2156-D

Accepted by Com. Commissioner in letter "E" March 2, 1914.
Triplicate Plat filed in Lander land office March 19, 1914.

53-103

43

3682

Supplemental Plat N°2

Resurvey NW¼ Township N°53 North, Range N°103 West of the Sixth Principal Meridian, Wyoming

Scale: 20 Chains to 1 Inch

Secs 4, 5, 6, 7, 8, 9, 16, 17, 18

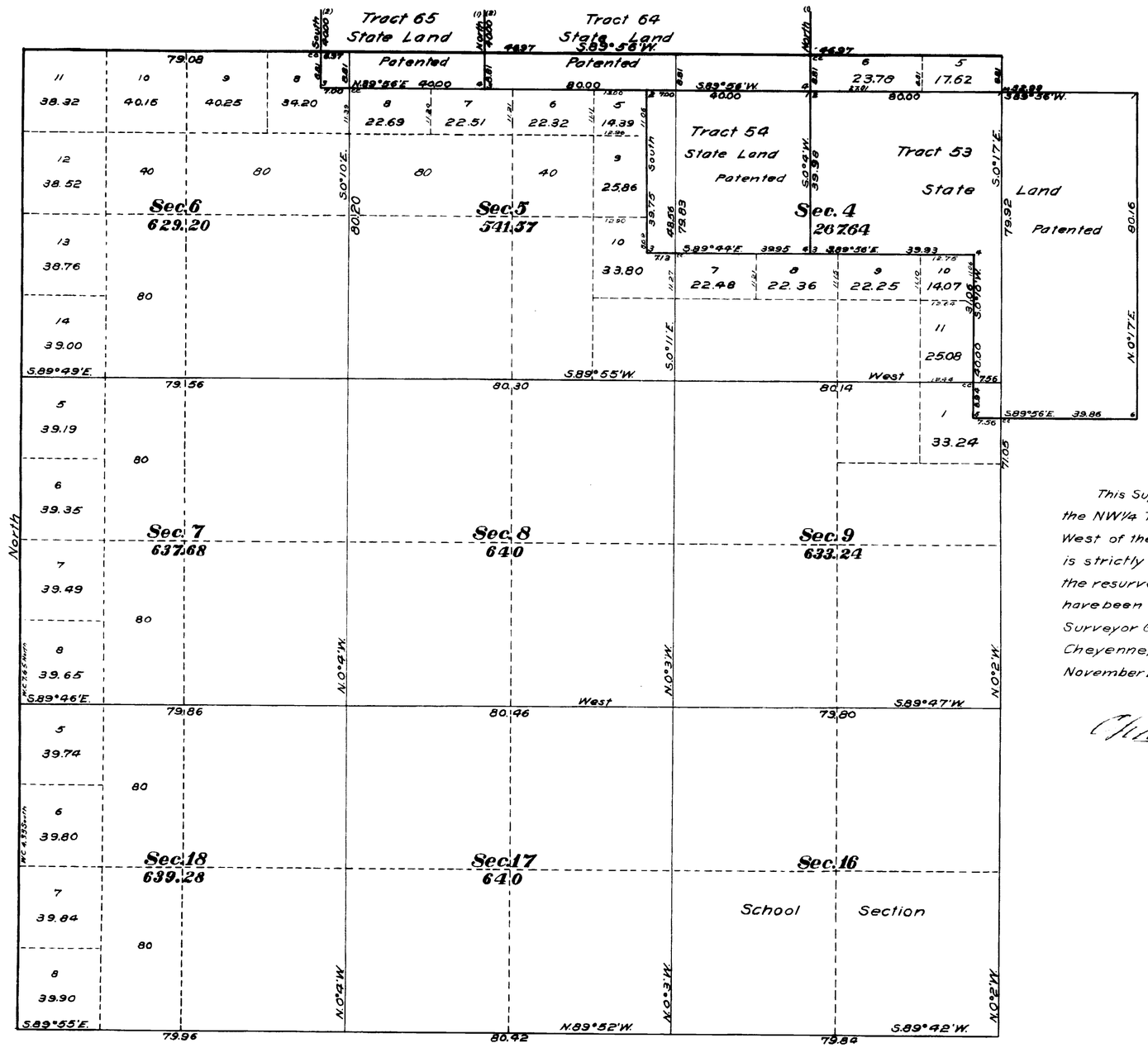

This Supplemental Plat of the Resurvey of the NW¼ Township N° 53 North, Range N° 103 West of the Sixth Principal Meridian, Wyoming is strictly conformable to the field notes of the resurvey therof on file in this office which have been examined and approved.

Surveyor General's Office
Cheyenne, Wyoming.
November 21, 1913.

Charles L. Rieter
Surveyor General

Resurvey
Albert B. Bartlett
Contract N° 341

2156-C

Accepted in Hon. Commissioner's letter "E" March 2, 1914.
Triplicate plat filed in Sandis land office, Nov. 19, 1914.

53 - 103

Index to Segregated Tracts

Resurvey Township No. 53 North, Range No. 103 West of the Sixth Principal Meridian, Wyoming

Contract No. 341, Albert B. Bartlett, August 16, 1909.

Resurvey	Original Survey							
Tract No.	T.	R.	Sec.	Subdivision	Entry Kind	Entry No.	Status in Land Office	Entryman
38	54	102	31	E½SW¼, SE¼NW¼, SW¼NE¼	H	04190	Valid	Benjamin Fickle
40	"	"	36	All	SS		Valid	Wyoming
41	53	103	1	SE¼NE¼	D	03358	Valid	Josephine Gentner
	"	102	6	Lots 5 & 6, SE¼NW¼				
42	"	103	1	SE¼SE¼	Ad. H	04021	Valid	George P. Gentner
	"	102	6	Lot 7				
44	"	"	6	E½SW¼, W½SE¼	H	02914	Valid	George P. Gentner
45	"	103	2	S½SE¼	D	01627	Valid	Mark Chamberlain
	"	"	11	N½NE¼				
47	"	"	13	SW¼SE¼	T&S	0264	Patented	Andrew Niedecker
	"	"	24	NW¼NE¼				
48	"	"	12	N½SW¼, SW¼NW¼, NW¼SE¼	H	373	Patented	John F. Corbett
49	"	"	12	NE¼SE¼	H	04180	Valid	Amelia M. Brown
	"	102	7	Lots 3 & 4, SE¼SW¼				
51	"	"	19	Lots 2, 3 & 4, SE¼NW¼	H	1854	Valid	Katie L. Primm
52	"	"	19	E½SW¼, NW¼SE¼	H	02869	Patented	Wallace B. Raymond
53	"	103	3	N½SE¼	SL		Patented	Wyoming
54	"	"	4	Lots 1 & 2, S½NE¼	SL		Patented	Wyoming
55	"	102	31	Lot 3, NE¼SW¼, N½SE¼	H	02795	Valid	John H. Martin
56	"	"	31	Lots 1 & 2, E½NW¼	H	03023	Valid	William Behrmann
64	54	103	33	S½	SL		Patented	Wyoming
65	"	"	32	SE¼	SL		Patented	Wyoming
104	53	"	36	All	SS		Valid	Wyoming
106	"	"	33	E½SE¼	SL	List 14	Valid	Wyoming
107	"	102	31	Lot 4, SE¼SW¼, S½SE¼	H	02972	Valid	William M. White
60	"	"	7	E½SE¼, NW¼SE¼, NE¼SW¼	H	04525	Valid	George Hall
69	"	"	7	NE¼NW¼, NW¼NE¼	Ad H	04021	Valid	George P. Gentner

The above index to tracts which have been segregated by the original public survey in the resurvey of T. 53 N., R. 103 W. under Contract No. 341, has been prepared in strict conformity with the field notes of the accepted resurvey on file in this office, which have been examined and approved.
Surveyor General's Office,
Cheyenne, Wyoming,
November 21, 1913.

Charles L. Rooks
Surveyor General.

W.C.H.

2156-E

Accepted by Com. Commissioner in letter "E" March 2, 1914.
Triplicate plat filed in Sender and office March 17, 1914.
53-103

Click Here for Field Notes

TOWNSHIP No 53 NORTH. RANGE No 103 WEST of the 6th Principal MERIDIAN.

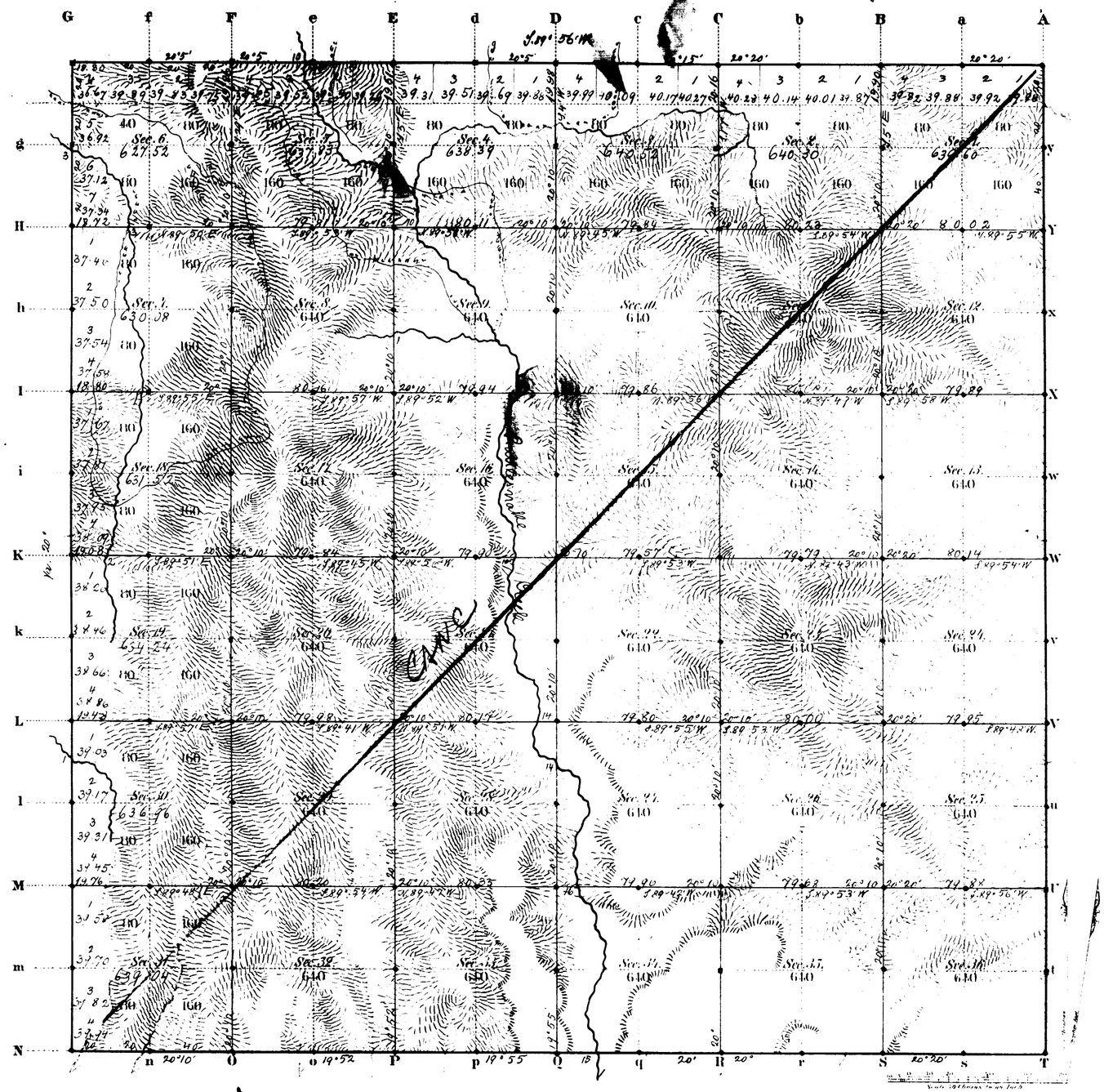

Total number of Acres 22996.00

	Surveys Designated	By Whom Surveyed	Date of Contract	Amount of Surveys Mls	Chs	Lks	When Surveyed	Magnetic Declination
Ms	N. Township lines	Frank Buckley	July 22, 1882	11	78	30	Sept 29, 30, 1883	20° 3' East
	Subdivisions	" " "	" " "	59	74	50	Feb 22-27, 1883	20° 1' " "
	Connections							
	8 Township E	G. A. Harvey	July 19 1882	6	00	00	Sept 6 14, 1883	
	13th Stand Parl N	W. J. Cowdrick	July 11, 1882	6	00	00	July 2, 1883	

The above Map of Township No 53 North of Range No 103 West of the Sixth Principal Meridian Wyoming Territory is strictly conformable to the field notes of the survey thereof on file in this Office, which have been examined and approved.

Surveyor Generals Office,
Cheyenne Wyoming
March 31st 1884

Edw. C. Lacey
Surv. Gen.l

2156

A. GAST & CO. ST. LOUIS & N.Y.

43

Indices

4894

20

RESURVEY
TOWNSHIP EXTERIORS

SCALE: 160 CHAINS TO 1 INCH



This Plat
of the Retracement
of a Part of the
Fourteenth Standard Parallel North through Ranges 101, 102, and 103 W. and
of the Resurvey
of the
East, West and South Boundaries of Tps. 55 and 56 N, R. 102 W. and T. 54 N, R. 103 W.; the East and West Boundaries of T. 53 N., R. 103 W. and the West and South Boundaries of Tps. 55 and 56 N, R. 103 W. is strictly conformable to the field notes of the resurvey thereof by
Albert B. Bartlett U.S.D.S.
under his
Contract No. 341,
dated August 16, 1909,
which have been examined, approved and filed in this office.
U.S. Surveyor General's Office
Cheyenne, Wyoming
November 21, 1913.

Charles L. Decker
Surveyor General

Surveys Designated	Amount Mls.	Chs.	Lks.	When Surveyed
Retracement Standard Lines	10	79	92	Novem. 26, 1910 - May 13, 1913
Resurvey Township Lines	90	27	86	Sept. 5, 1910 - May 23, 1911
Connecting Lines	6	47	17	Sept 10, 1910 - May 23, 1911

2935

M.M.K.

Accepted by Hon. Commissioner in letter "E" March 8, 1914.

37

Index 4-18

4852

RE SURVEY
TOWNSHIP EXTERIORS

Scale 1 inch = 160 Chains.

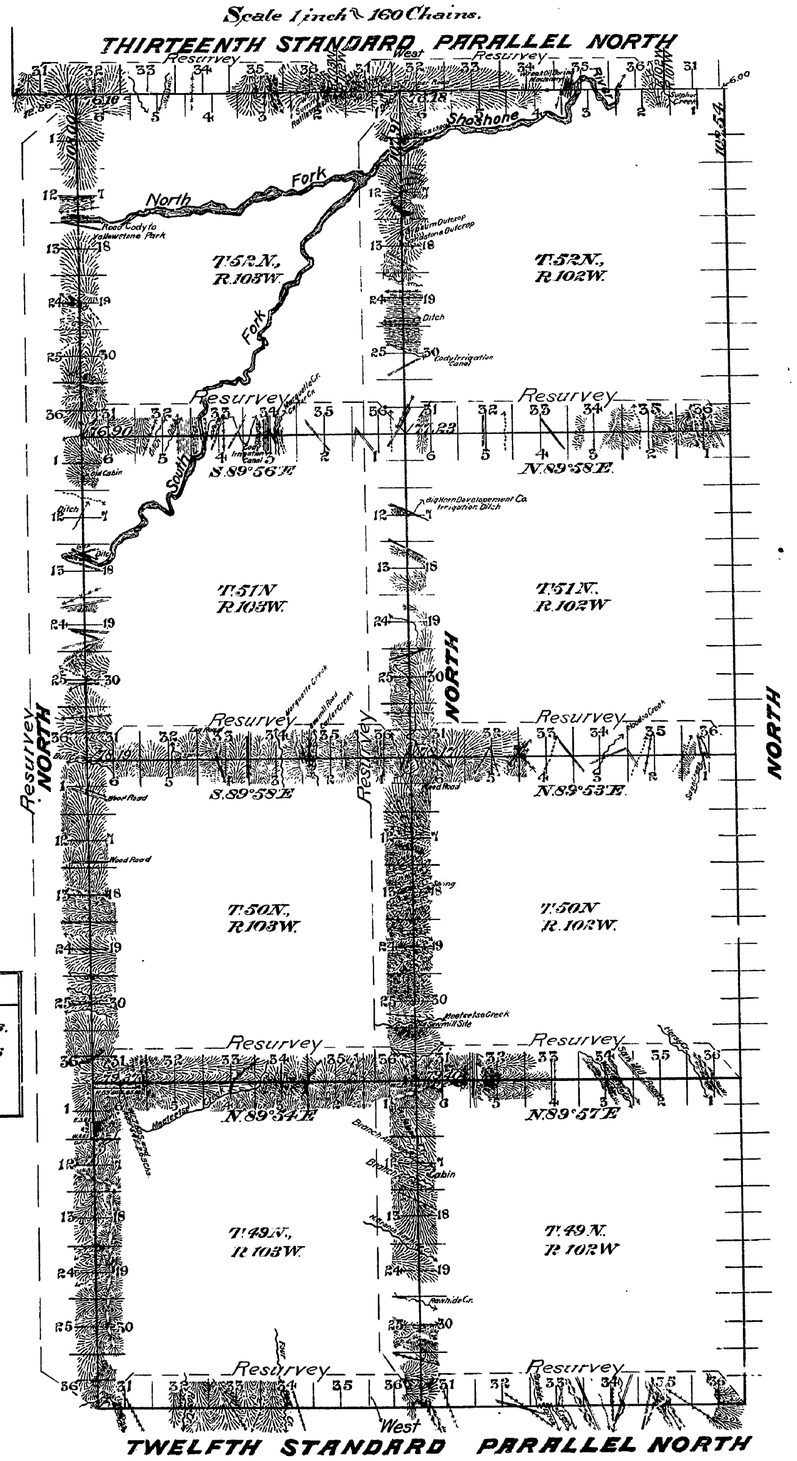

This Plat
of the Resurvey of
the Twelfth and Thirteenth Standard Parallels North through Ranges 102 and 103 West; the West boundaries of Tps. 49, 50, 51 and 52, Ranges 102 and 103 West and the North boundaries of Tps. 49, 50 and 51 North through Ranges 102 and 103 West of the Sixth Principal Meridian, Wyoming, is strictly conformable to the field notes of the resurvey thereof by

Walter E. Hoffman and Frank E. Cratsenberg U.S.D.S., under their Contract No. 305, dated May 27, 1905, which have been examined, approved and filed in this office.

U.S. Surv. Gen'l's Office
Cheyenne, Wyoming
August 8, 1907

A. Phen. P. Hanson
U.S. Surv. Gen'l.

Table of Mileage

Surveys Designated	Amount Mls	Chs	Lks	When Surveyed
Standard lines resurveyed	24	00	00	July 30, 1905 - June 6, 1906.
Township " "	84	45	17	Aug. 3, 1905 - June 12, 1906
Connections	9	37	10	" " " " " "

2904

Resurvey accepted by the Assistant Commissioner in the letter "S" Nov. 13, 1907.

(27)

3678

Click Here for Field Notes

25

Exterior Lines

Magnet. Var. East, — 3 miles to 1 inch.



Surveys Designated	By whom surv.	Date of Contract	Amt of Surveys Mls.	Chs.	Lks.	When surveyed
Exterior lines	Frank Buckley	July 22, 1883	411	70	49	Sept 24-Oct 5, 1883
Subdivisions	" " "	" " "		10	50	" " "

I hereby certify that the above diagram of the exterior lines of Tps 53-56 N; Rge. 103 W. 6th P.M. Wyo. Terr. is strictly conformable to the field notes of the survey thereof on file in this Office, which have been examined and approved.

Surveyor General's Office
Cheyenne, Wyo. March 31, 1884.

Edw. C. Hart
Surveyor General.

2155

(26)

3474

Click Here for Field Notes

13th Standard Parallel North

between Tps. 52 & 53 N. R. 101, 102, 103 W. of the 6 P. Mer. Wyo. Terr. Mag. Var. East
Scale 40 chs to 1 inch, Course West.

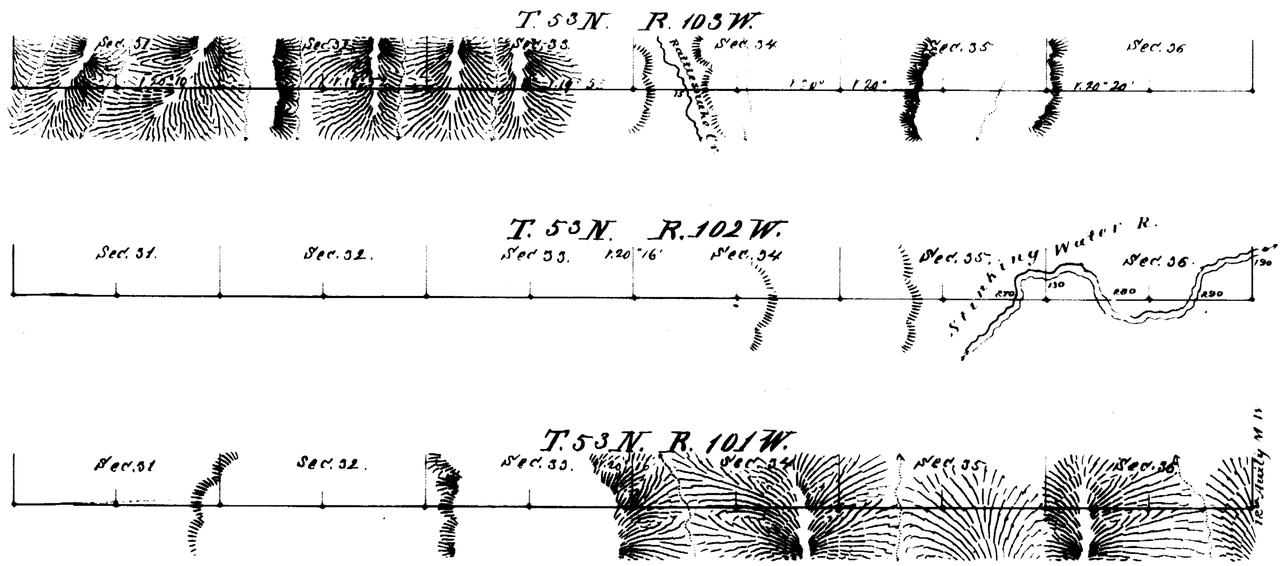

Surveys Designated	By whom surveyed	Date of Contract	Amount of Surveys	When surveyed
13th Standard P. N.	J. S. Burnham	July 11, 1882	18 miles — —	June 30 - July 2nd 1883

I hereby certify that the above diagram of the 13 Standard Parallel North between Tps. 52 & 53 N. Ranges 101, 102, 103, West of the 6 P. Mer. Wyo. Terr. is strictly conformable with the field notes thereof on file in this office, which have been examined and approved

Surveyor General's office
Cheyenne Wyo. March 13, 1884

Eden. C. David
Surveyor General

2097