6985

ORIGINAL

TOWNSHIP 53 NORTH, RANGE 104 WEST OF THE SIXTH PRINCIPAL MERIDIAN, WYOMING.

SUPPLEMENTAL PLAT OF SECTION 1

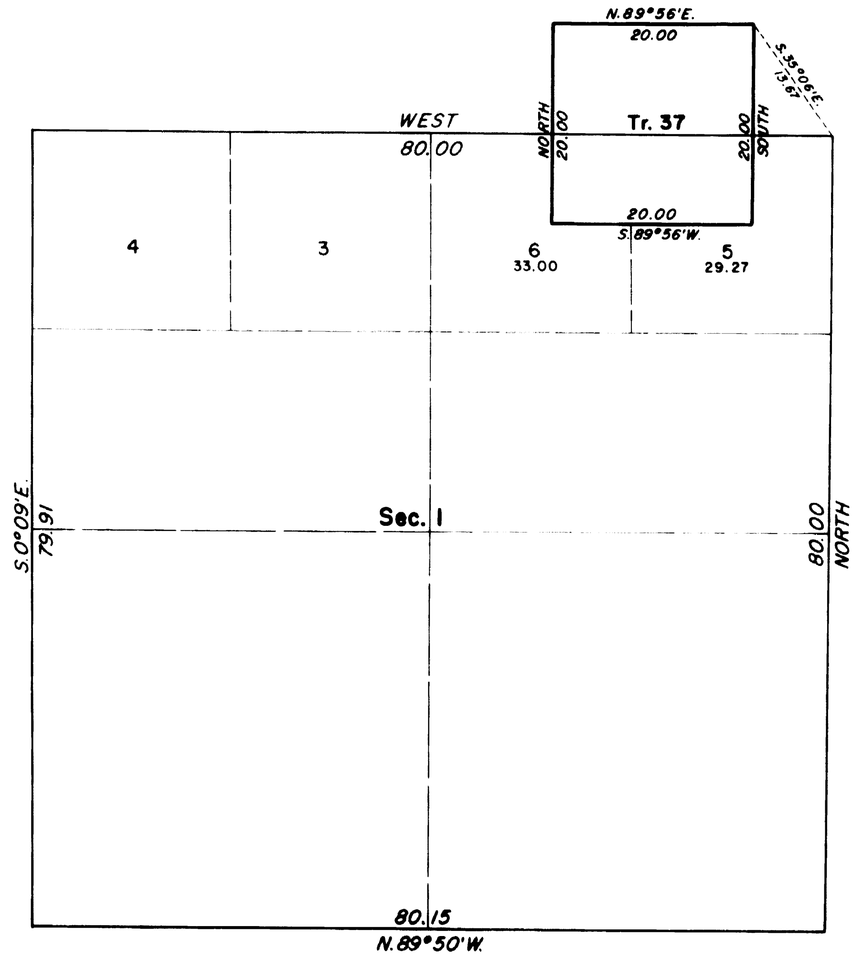

This supplemental plat, showing amended [illegible] by the segregation of a portion of lots [illegible] from original lots 1 and 2, is based on the plat of [illegible] N., R. 104 W., approved December [illegible], and the plat of T. 54 N., R. 104 W., approved November [illegible].

UNITED STATES DEPARTMENT OF THE INTERIOR
BUREAU OF LAND MANAGEMENT
Washington, D. C. August [illegible]

This plat, showing amended [illegible], is based upon the official records, and having been correctly prepared in accordance with the regulations, is hereby accepted.

For the Director

Clark I. Gumm

Acting Chief, Division of Engineering

53 104

Click Here for Field Notes

4928

(4-675 a)

Fractional Township No. 53 North Range No. 104 West of the Sixth Principal Meridian, Wyoming



Areas in Acres

Public Land	[illegible]
Indian Reservation	
Indian Allotments	
Mineral Claims	
Water Surface	
Total Area	

Scale: 80 chains to an inch

Mean Magnetic Declination [illegible]

Surveys Designated	By Whom Surveyed	No.	Opened Date	Amount of Surveys Mls.	Chs.	Lks.	When Surveyed Begun	Completed
[illegible]	[illegible]	25	June [illegible] 1914	1	00	00	July 22, 1914	July 24, 1914
[illegible]	" "	"	" "	12	00	33	July 21, 1914	July 24, 1914
[illegible]	" "	"	" "		23	75	July 22, 1914	July 24, 1914
[illegible]	[illegible]	128	[illegible]	6	00	00	June 12, 1908	June 18, 1908
[illegible]	[illegible]	141	[illegible]	8	00	00	Sept. 12, 1910	Sept. 13, 1910
[illegible]	[illegible]	131	June 24, 1908	6	00	00	Sept. 5, 1908	Sept. 9, 1908

The above map of Township No. 53 North Range No. 104 West of the Sixth Principal Meridian Wyoming is strictly conformable to the field notes of the survey thereof on file in this office, which have been examined and approved.

U. S. Surveyor General's Office

Cheyenne, Wyoming, December 9, 1915

Charles L. Motter

Surveyor General

2966

JUL 27 1916

AUG 29 1916

53-104

2450

RESURVEY

TOWNSHIP EXTERIORS

SCALE: 160 CHAINS TO 1 INCH.

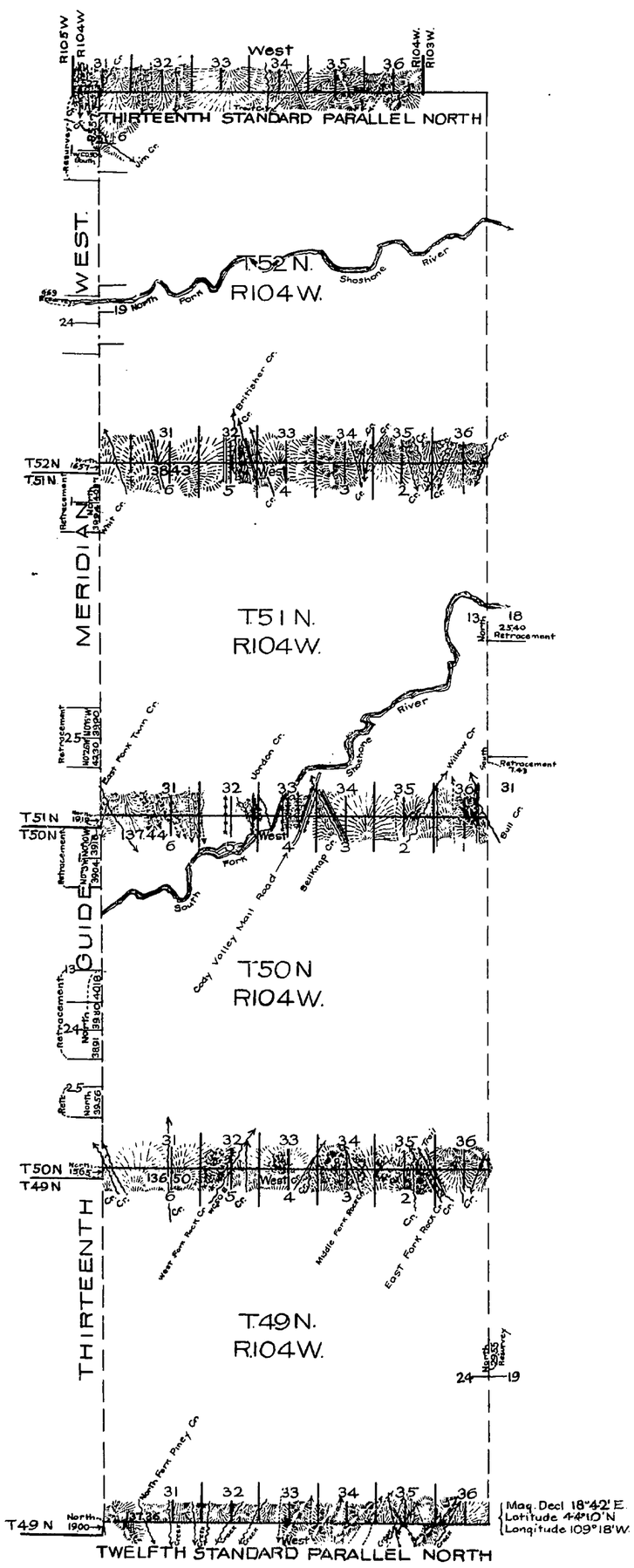

This plat of the Resurvey
of
The 12th and 13th Standard Parallels North, through R.104 W;
parts of the 13th Guide Meridian West through T52 N;
North Boundaries of Tps. 49, 50, 51 N, R.104 W; part of the East Boundary T.49 N, R 104 W, and
of the
Retracement of
parts of the East Boundary of T 51 N. R 104 W. and of the 13th Guide Meridian West through Tps. 50 and 51 N. R. 104 W.
of the
Sixth Principal Meridian, Wyoming,
is strictly conformable to the field notes of the resurvey thereof by
Brunt & Vance, U.S.D.S.
under their Contract No 328,
dated September 5, 1907,
which have been examined approved and filed in this office.
U S Surv. Genl's. Office,
Cheyenne, Wyoming,
February 8, 1911

Stephen Ponsford
Surveyor General.

Surveys Designated	Amount Mls.	Chs.	Lks.	When Surveyed
Retracement Stand. & Tp. Lines	5	32	49	June 29, 1908, July 27, 1908
Standard Lines	13	69	62	June 16, 1908, July 15, 1908
Township Lines	20	41	92	June 1, 1908, June 24, 1908
Connections	4	00	84	June 5, 1908, July 19, 1908

Filed in the Surveyor Genl's Office Feb. 6, 1911.

30

TOWNSHIP EXTERIORS

Scale: 1 inch to 160 Chains



This Plat
of the Survey
of the
Thirteenth Guide Meridian West through Townships 53, 54, 55 and 56 N, the Fourteenth Standard Parallel North through Ranges 104, 105, and part of 106 W, the part of North Boundaries of Townships 54 N through Ranges 105 and 106 W, and the part of East Boundary of Township 55 N Range 106 W,
and
of the Resurvey
of the
Fourteenth Standard Parallel North through part of Range 103 W and
of the Retracement
of the
Fourteenth Standard Parallel North through part of Range 103 West of the Sixth Principal Meridian Wyoming is strictly conformable to the field notes of the survey thereof by
Richard E Bandy U.S.D.S
under his
Contract No 333
dated June 20, 1908
which have been examined, approved and filed in this office
U S Surveyor General's Office
Cheyenne Wyoming
November 3, 1911

Stephen L. Damon
Surveyor General

Surveys Designated	Amount			When Surveyed
	Ms	Chs	Lks	
Standard Lines	39	12	51	September 2, 1909-July 26, 1909
Resurvey Standard Lines	4	00	00	July 16, 1909-July 19 1909
Retracement Standard Lines	2	01	64	July 16, 1909
Township Lines	6	00	00	Sept 13, 1908-Sept 28 1908
Connecting Lines		6	91	July 26, 1909

Certified by the Hon. Commissioner, Letter E; Mar 3, 1911

8.

1979

71.

1441

(27)

Click Here for Field Notes

15

3648

12th | 13th

Standard Parallel North

along S. Bound of Secs. 31 & 32, Township 49 N. | along South Bound. of Township 53 North

Range 104 W, 6th Princp. Mer. W.T.

Scale 40 chs to 1 inch.

Magn Var. East



Surveys desig not	By whom surv	Date of Contract	Dist. of surveys mls	chs	lks	When surveyed
12 & 13th Std Prls. N	W H Proctor	July 22, 1882	7	21	28	Aug 21, 25, 1883

I hereby certify that the above diagram of the 12th Stand. Rel. N along S. Bdy of Sec 31 & 32, Township 49 N, – and of the 13th Stand. Parall. N, along S. Bdy of Tp. 53 N. Rge. 104 W. 6th P. M. Wy. Ter. is strictly conformable to the field notes of the survey thereof on file in this Office, which have been examined & approved.

Surveyor General's Office
Cheyenne, Wyo March 29, 1884

Edw. C. Davis
Surveyor General.

2147

U.S. Department of Agriculture
Forest Service
Form 85 A
Revised 1918

5373 ORIGINAL

Survey accepted October 23, 1922
General Land Office

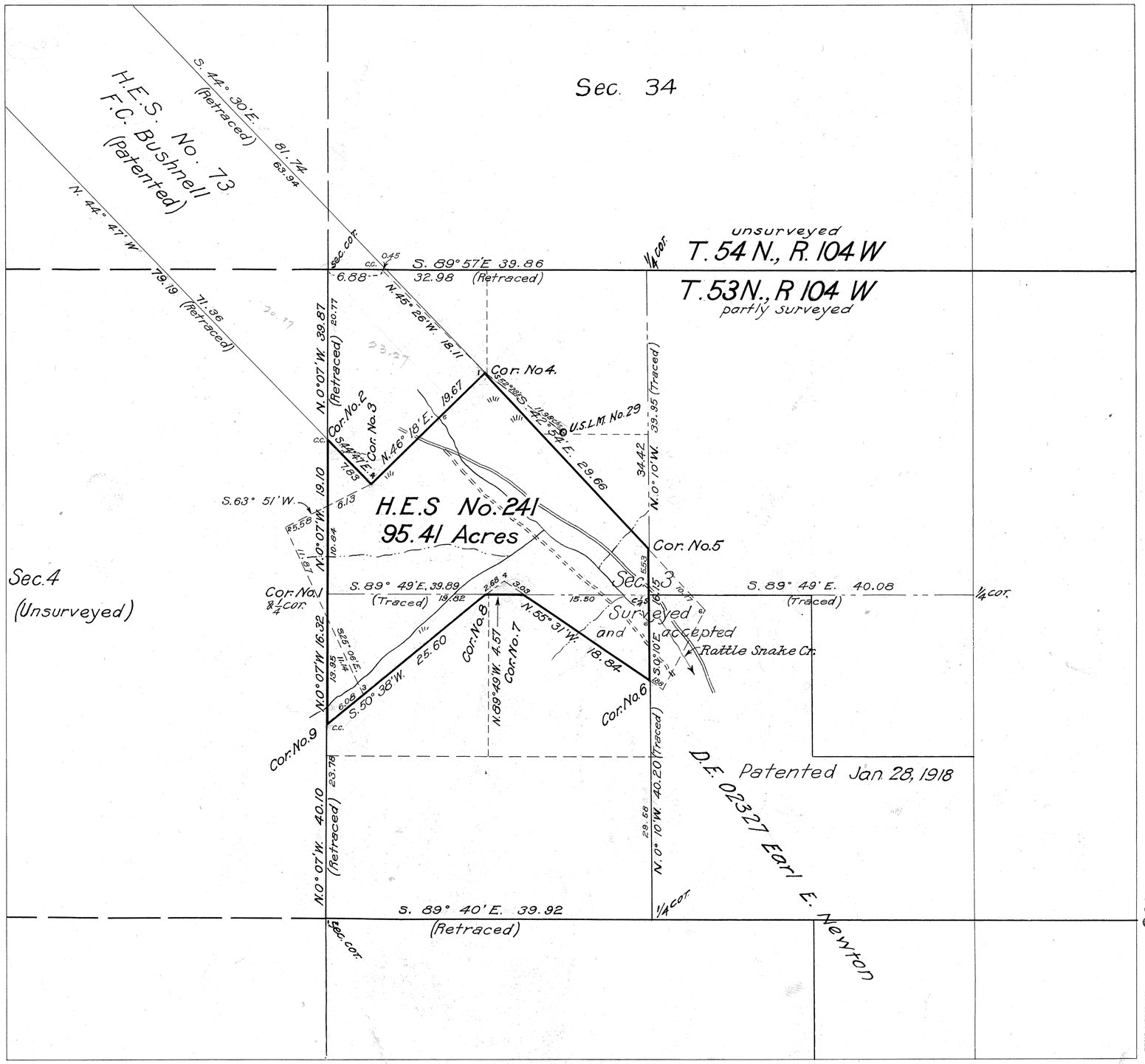

SCALE 10 chains to 1 inch

Plat of

HOMESTEAD ENTRY SURVEY

No. 241

in the

SHOSHONE NATIONAL FOREST

in

Section 3 Surveyed
T. 53 N., R. 104 W.
of the

SIXTH PRINCIPAL MERIDIAN WYOMING

This plat of Homestead Entry Survey No. 241 State of Wyoming is strictly conformable to the field notes thereof on file in this office, which have been examined and approved.

U.S. Surveyor General's Office

Cheyenne Wyoming October 9, 1922

Clyde W. Atherly
U.S. Surveyor General

Surveys Designated	By whom Surveyed	Inst., Cont., Group No.	Date	When Surveyed Begun	Completed	Date of Approval
H.E.S. No. 241	Riley Cass Jr, Chief of Road sur. party		May 3, 1921	October 7, 1921	October 11, 1921	Oct. 9, 1922
H.E.S No. 73	Joseph P. Davis Surveyor F.S.		Sept. 15, 1913	Nov. 18, 1913	Nov. 20, 1913	May 14, 1914
Subs. T. 53 N, R. 104 W.	Arthur D. Davis U.S. Sur.	Gr. 25	June 1, 1914	July 21, 1914	July 21, 1914	Dec. 9, 1915

	Areas in Acres	
H.E. Survey No. 241		Conflicts
In Section 3	95.41	
In Section		
In Section		
In Section		
Total	95.41	

Act of June 11, 1906 Act of March 3, 1921

List No. 2059 Dated November 11, 1908

Latitude 44° 36' N
Longitude 109° 22' W.
Mean Mag. Decl. 18° 59' E.

Observations at Corner No. 1

ENT. NO. 02612 NOTED 1/8/1927
PAT. NO. 493955
G. S. NO. M.

241

Trans. to Land Div. Nov. 13, 1922

U.S. Department of Agriculture
Forest Service
Form 85 A
Revised 1918

ORIGINAL
5372

Survey accepted Sept. 18, 1922
General Land Office

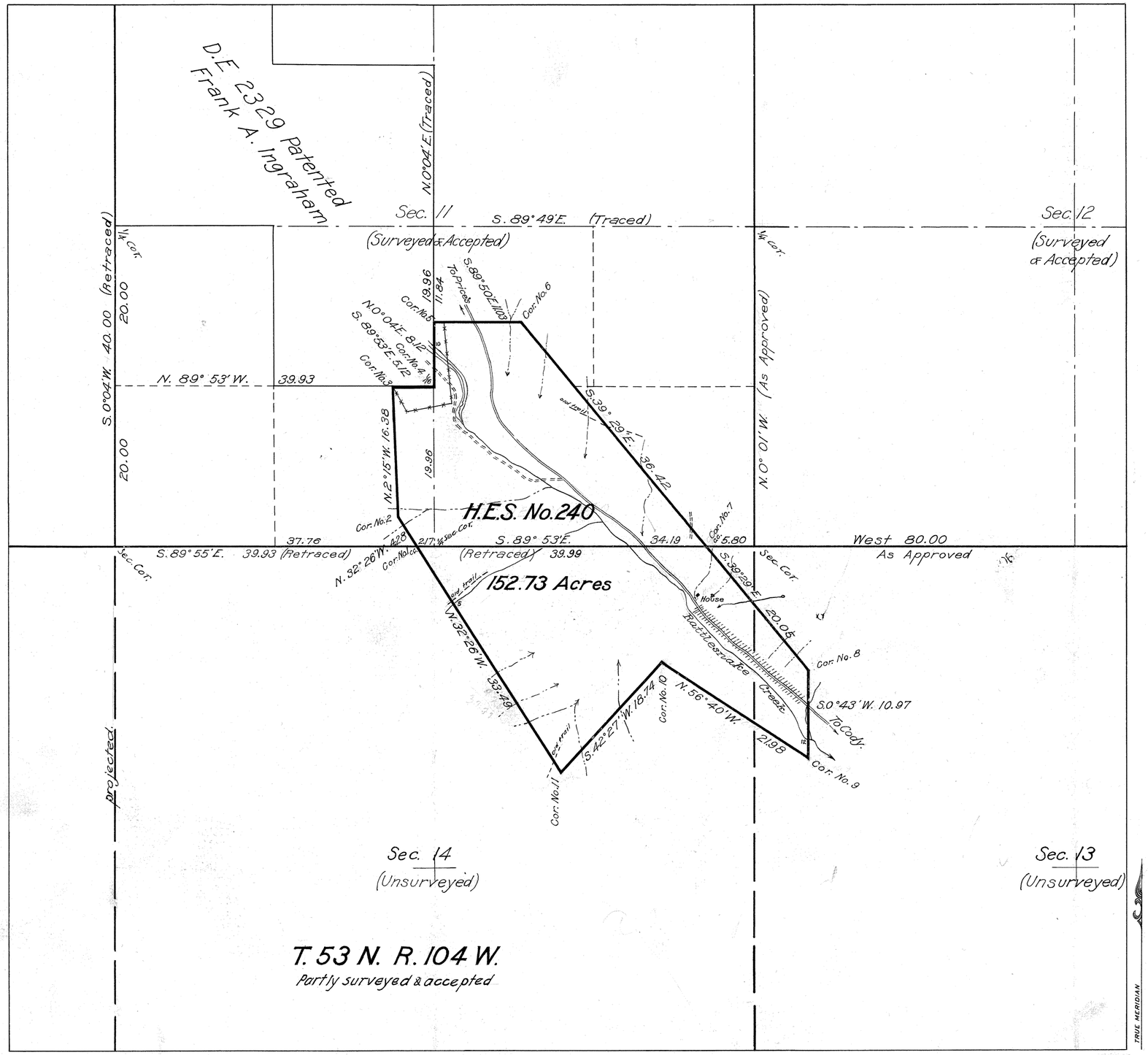

Plat of

HOMESTEAD ENTRY SURVEY

No. 240

in the

SHOSHONE NATIONAL FOREST

in

Section 11, Surveyed
Section 13, Unsurveyed
Section 14, Unsurveyed

T. 53 N. R. 104 W.

of the

SIXTH PRINCIPAL MERIDIAN WYOMING

This plat of Homestead Entry Survey No. 240 State of Wyoming is strictly conformable to the field notes thereof on file in this office, which have been examined and approved.

U.S. Surveyor General's Office
Cheyenne, Wyoming
May 27, 1922

Clyde W. Atherly,
U.S. Surveyor General

SCALE 10 chains to 1 inch

Surveys Designated	By whom Surveyed	Inst., Cont., Group No.	Inst., Cont., Group Date	When Surveyed Begun	When Surveyed Completed	Date of Approval
H.E.S 240	Riley Cass Jr. Chief of Road Survey Party		April 12, 1921	Oct. 15, 1921	Oct. 17, 1921	May 27, 1922
Subs. T53N., R.104W.	Arthur D. Davis, U.S.Sur.	Gr.25	June 1, 1914	July 21, 1914	July 24, 1914	Dec. 9, 1915

	Areas in Acres	
H.E. Survey No. 240		Conflicts
In Section 11	72.54	
In Section 13.14	80.19	
In Section		
In Section		
Total	152.73	

Act of June 11, 1906 Act of March 3, 1921

List No. 2-3017 Dated Sept. 15, 1914

Latitude 44°35'N.
Longitude 109°21'W.
Mean Mag. Decl. 18°46'E.

Observations at Corner No. 1

LB.

240

ENT. NO. 24646 NOTES
PAT. NO. 1017830 V.
C. S. NO. P.

Frank L. Sanders
Oct. 10, 1922

5252

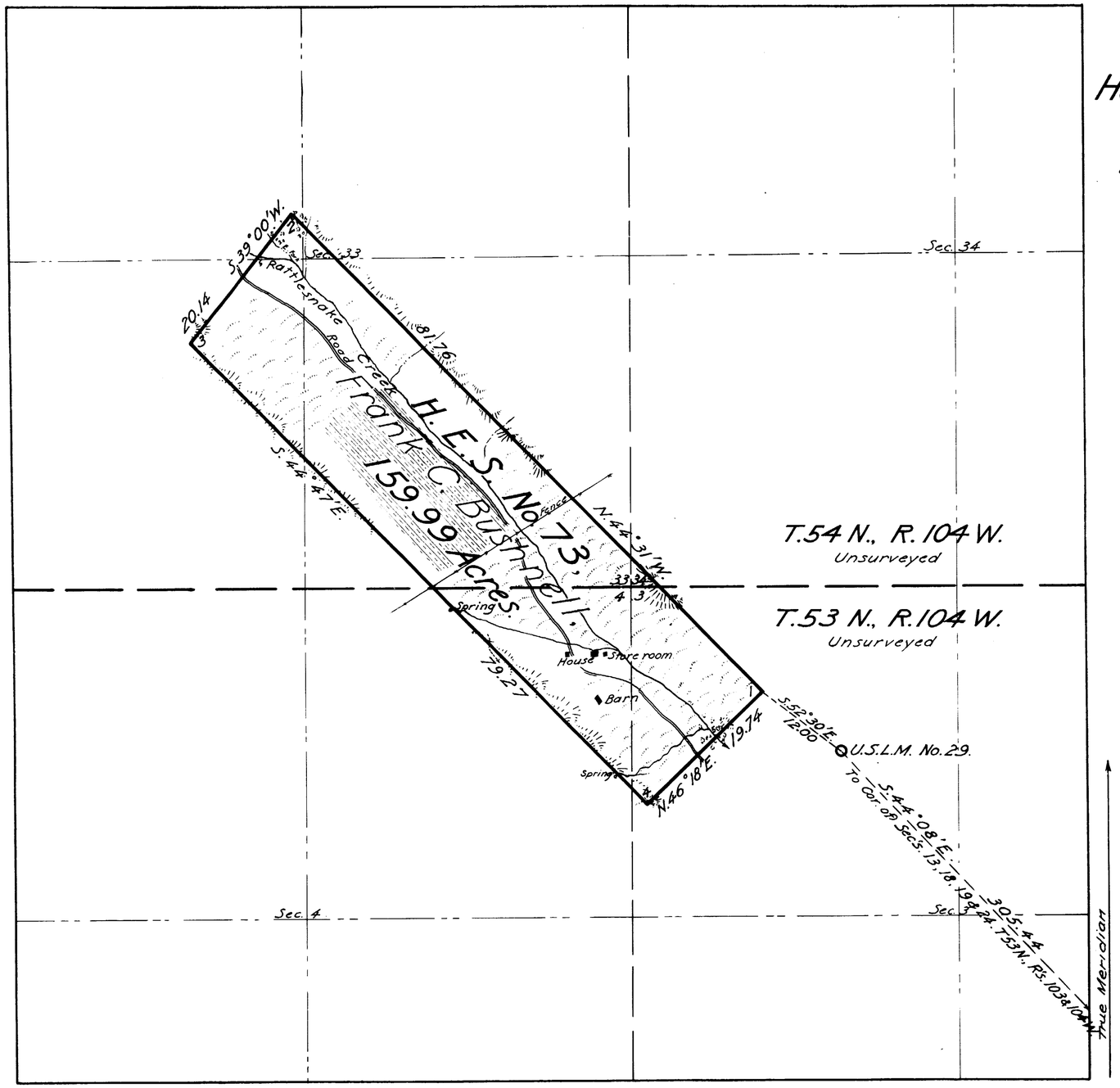

PLAT OF

HOMESTEAD ENTRY SURVEY No. 73.

in the

SHOSHONE NATIONAL FOREST,

in

Section 3, unsurveyed, T.53N., R.104 W.,
Section 4, unsurveyed, T.53N., R.104 W.,
Section 33, unsurveyed, T.54N., R.104 W.,
Section 34, unsurveyed, T.54N., R.104 W.
of the

Sixth Principal Meridian,
Wyoming.

This plat of Homestead Entry Survey No. 73, situated in Section 3, unsurveyed, in Township 53 North, of Range 104 West, and in Section 4, unsurveyed, in Township 53 North, of Range 104 West, and in Section 33, unsurveyed, in Township 54 North, of Range 104 West, and in Section 34 unsurveyed, in Township 54 North, of Range 104 West, of the Sixth Principal Meridian is strictly conformable to the field notes of the Survey thereof, on file in this office, which have been examined and approved

Office of U.S. Surveyor General,
Cheyenne, Wyoming,
May 14, 1914.

Charles L. Decker
U.S. Surveyor General,
For Wyoming.

Scale
10 Chains equal 1 inch

Initials BFJ

Surveys Designated	By Whom Surveyed	Instructions or Contract No	Instructions or Contract Date	When Surveyed Begun	When Surveyed Completed	Date of Approval
H.E. Survey No. 73	J. P. Davis		Sept. 15, 1913	Nov. 18, 1913	Nov. 20, 1913	
	Surveyor, Forest Service					

Areas			
H.E. Survey No. 73		Conflicts	
In Section			
In Section			
In Section			
In Section			
Total	159.99		

List No 889. Date January 22, 1908.
Act of June 11, 1906; Act of March 4, 1913.

Latitude 44°34'N.
Longitude 109°20'W.
Mean Mag. Decl. 18°39'E.
} At Cor. No. 1.

FORM 85-A

73

0313
3/8/16
9:24 AM
G.P.O. ..... P .....

Accepted by Commr. March 22, 1915
Frances Sanders March 22, 1915