3173

Supplemental Plat
Accepted May 26, 1917.
G. L. O.

Supplemental Plat Nº 2

Resurvey Township Nº 53 North, Range Nº 98 West of the Sixth Principal Meridian, Wyoming

Scale: 20 Chains = 1 Inch

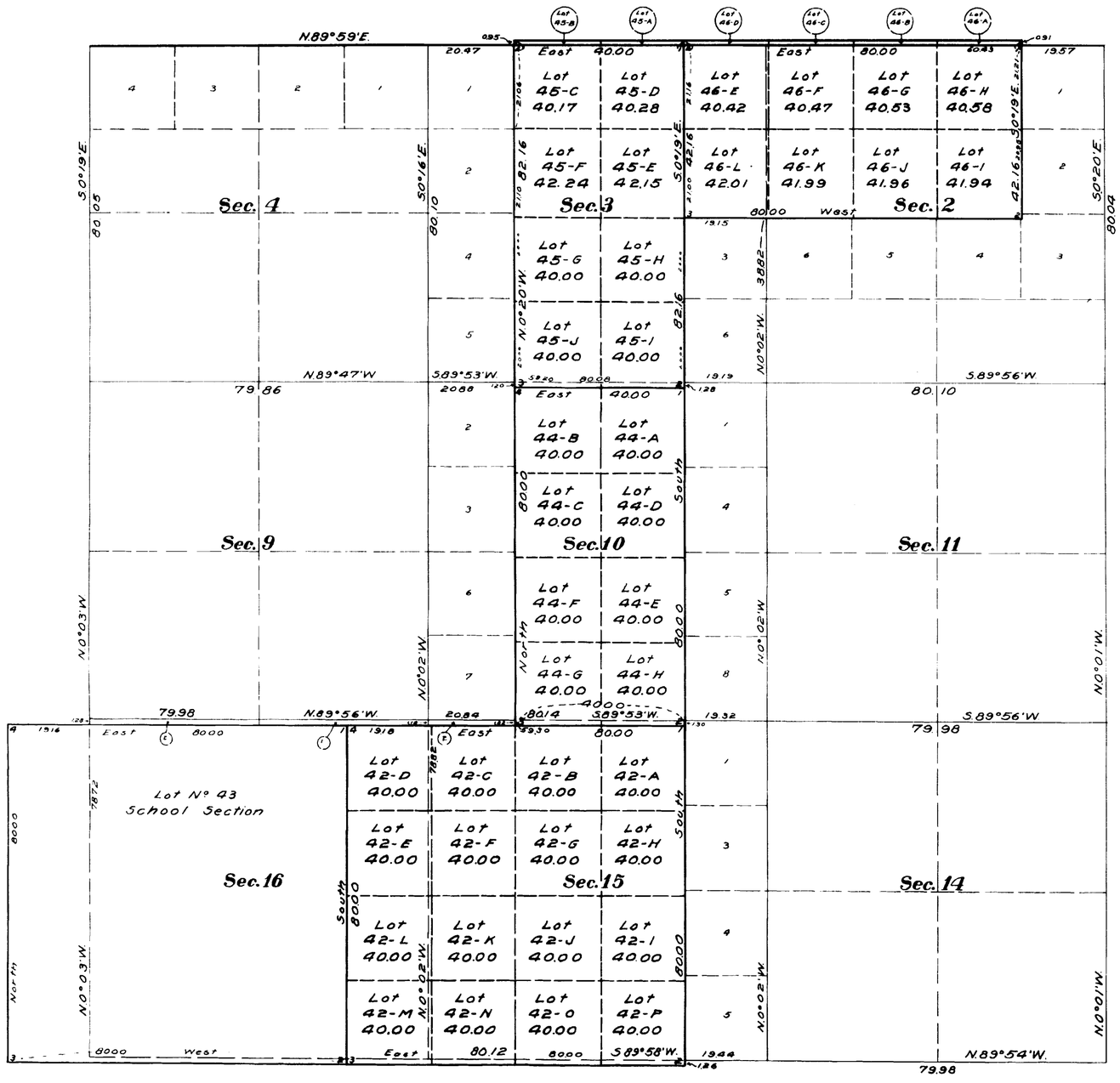

This Supplemental Plat of Lots 42, 44, 45 and 46, of resurveyed Township Nº 53 North, Range Nº 98 West of the Sixth Principal Meridian, Wyoming, survey and plat approved December 13, 1905, has been prepared, in compliance with instructions contained in G.L.O. letter "E" dated October 4, 1916, in order to give designations and areas to the legal subdivisions or aliquot parts of said Lots and is hereby approved

Office of U.S. Surveyor General.
Cheyenne, Wyoming
April 10, 1917

Charles L. Rector
Surveyor General

For Index Diagram See:-
Supplemental Plat Nº 1 - Approved October 16, 1907

1998-C

53 - 98

Transferred
Aug 7, 1917

3174

Supplemental Plat Nº 3

Resurvey Township Nº 53 North, Range Nº 98 West of the Sixth Principal Meridian, Wyoming

Scale: 20 Chains = 1 Inch

Supplemental Plat
Accepted May 26, 1911.
G. L. O.

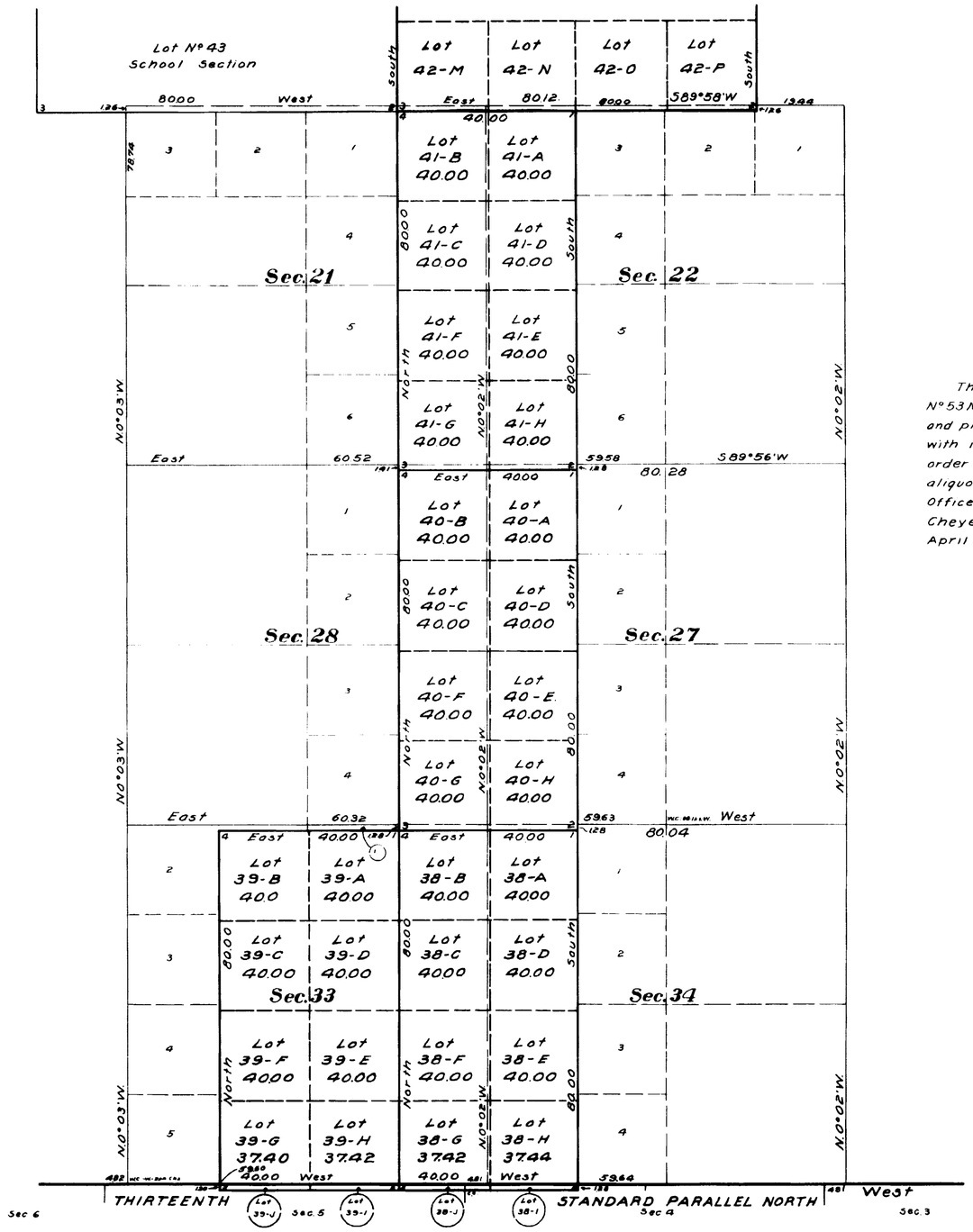

This Supplemental Plat of Lots 38, 39, 40 and 41, of resurveyed Township Nº 53 North, Range Nº 98 West of the Sixth Principal Meridian, Wyoming, survey and plat approved December 13, 1905, has been prepared in compliance with instructions contained in G.L.O. letter "E" dated October 4, 1916, in order to give designations and areas to the legal subdivisions or aliquot parts of said Lots and is hereby approved.

Office of U.S. Surveyor General.
Cheyenne, Wyoming.
April 10, 1917

Charles L. Decker
Surveyor General

For Index Diagram See
Supplemental Plat Nº 1 - Approved October 16, 1907

1998-D

53 - 98

Trans to Lander
Aug. 7, 1917

36

3172

19

Supplemental Plat.

Index to segregated lots.

Resurvey Township No. 53 North, Range No. 98 West of the Sixth Principal Meridian, Wyoming.

Contract N°296, Arthur H. Brunt, Feb, 17, 1904.

Resurvey		Original Survey						
						Entry		
Lot No	Area	T	R	Sec	Subdivision	Kind	No	Entryman
37	640.00	53	98	36	All	S S		Wyoming
38	320.00	,,	,,	34	W²	S L		,,
39	320.00	,,	,,	33	F²	S L		,,
40	320.00	,,	,,	27	W²	S L		,,
41	320.00	,,	,,	22	W²	S L		,,
42	640.00	,,	,,	15	All	S L		,,
43	640.00	,,	,,	16	All	S S		,,
44	320.00	,,	,,	10	F²	S L		,,
45	328.64	,,	,,	3	Lots 1 & 2, S²NE¼, & SE¼	S L		,,
46	337.28	,,	,,	2	Lots 1, 2, 3, & 4 & S²N²	S L		,,

The above supplemental plat of the resurvey of T. 53 N., R. 98 W., being an index to the lots segregated and lotted by the original public survey, has been prepared in strict conformity to the field notes of the accepted resurvey on file in this office which have been examined and approved.

Surveyor General's Office.
Cheyenne, Wyoming,
October, 16, 1907.

Alpheus P. Stanton
Surv. Genl. for Wyoming.

1998B

53 - 98

35

Click Here for Field Notes

18

3171

(4-675a.)

Resurvey Township No. 53 North, Range No. 98 West of the 6th Principal Meridian, Wyoming.

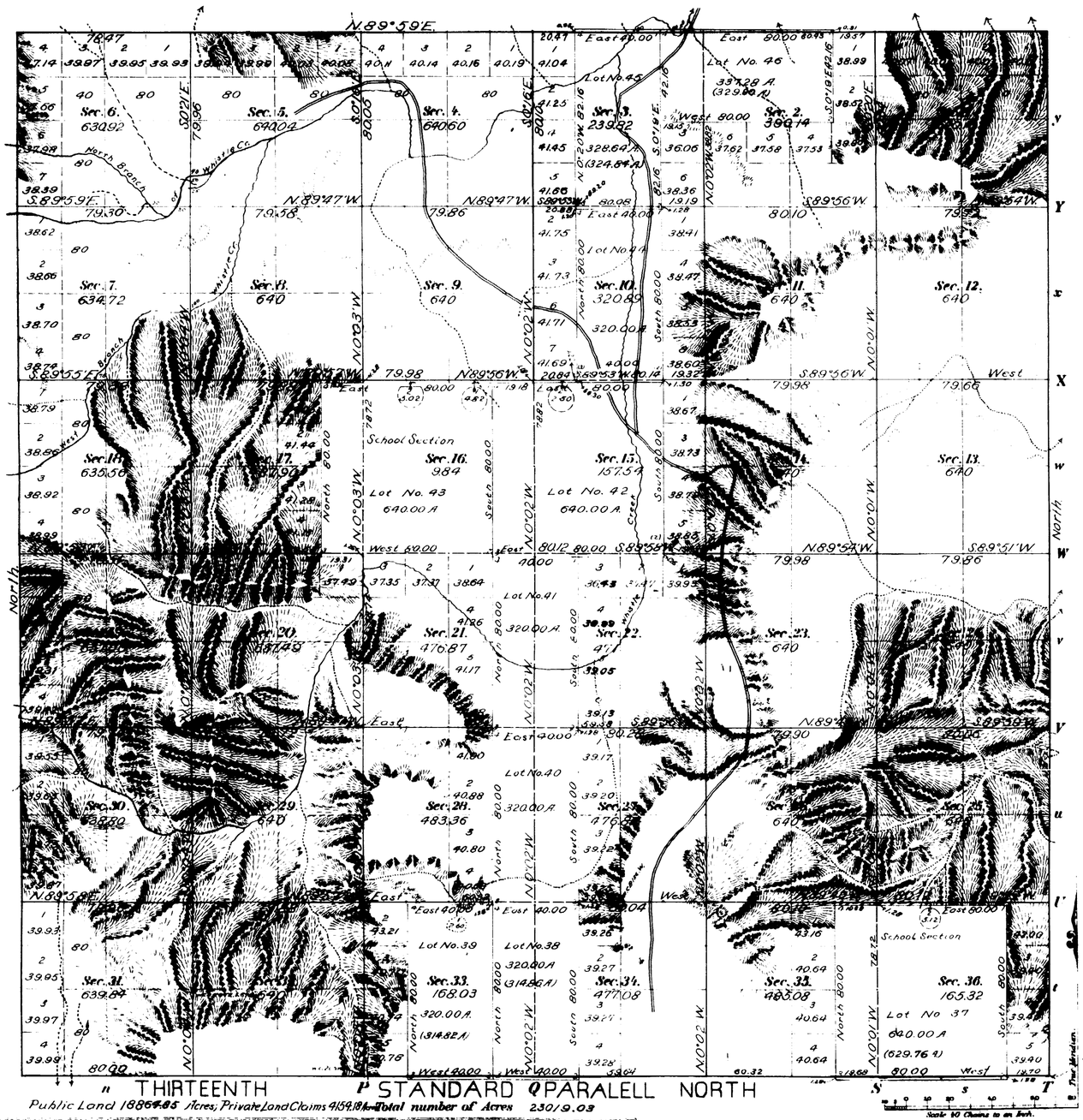

THIRTEENTH STANDARD PARALELL NORTH

Public Land 18864.85 Acres; Private Land Claims 4154.18 Acres; Total number of Acres 23019.03

Scale 40 Chains to an Inch.

Meanders of

Posts	Courses	Ch's Lk's	Posts	Courses	Ch's Lk's	Posts	Courses	Ch's Lk's

Private Land Claims		
	Area	
No.	Total	In Township
37	640.00	629.76
38	320.00	314.86
39	320.00	314.82
40	320.00	320.00
41	320.00	320.00
42	640.00	640.00
43	640.00	640.00
44	320.00	320.00
45	328.64	324.84
46	337.28	329.90
	Total	4154.18

Latitude 44°31' N.
Longitude 108°37' W.
Mean Mag. Decl. 18°25' E.

Surveys Designated	By Whom Surveyed	Date of Contract No	Amount of Surveys M	Ch's	Lk's	When Surveyed
Resurvey Township lines	Arthur H. Brunt	296, Feb. 17, 1904	17	78	47	September 23-29, '04
Resurvey Subdivisions	" " "	" "	57	57	27	October 11-17, 1904
Connections	" " "	" "	1	29	33	October 11-17, 1904
Private Land Claims	" " "	" "	31	06	48	October 5-10, 1904
East Boundary	Walter E. Hoffman	295 Feb. 17, 1904	6	00	00	July 12, 1904

The above Map of resurvey of Township No. 53 North, of Range No. 98 West of the 6th Principal Meridian, Wyoming is strictly conformable to the field notes of the resurvey thereof on file in this Office, which have been examined and approved.

Surveyor General's Office
Cheyenne, Wyoming, Dec. 13, 1905.

Alpheus P. Hanson
Sur. Gen.

C.W.H.

THE NORRIS PETERS CO. LITHO. WASHINGTON, D.C.

Survey accepted by the Honorable Commissioner in his letter of March 6, 1906. Triplicate Plat forwarded to Lander Land Office, June 20, 1906.

1999 A

53 - 98

(25)

Accession no. 3170

Click Here for Field Notes

57

TOWNSHIP No. 53 NORTH. RANGE No. 98 WEST of the 6th Principal MERIDIAN.

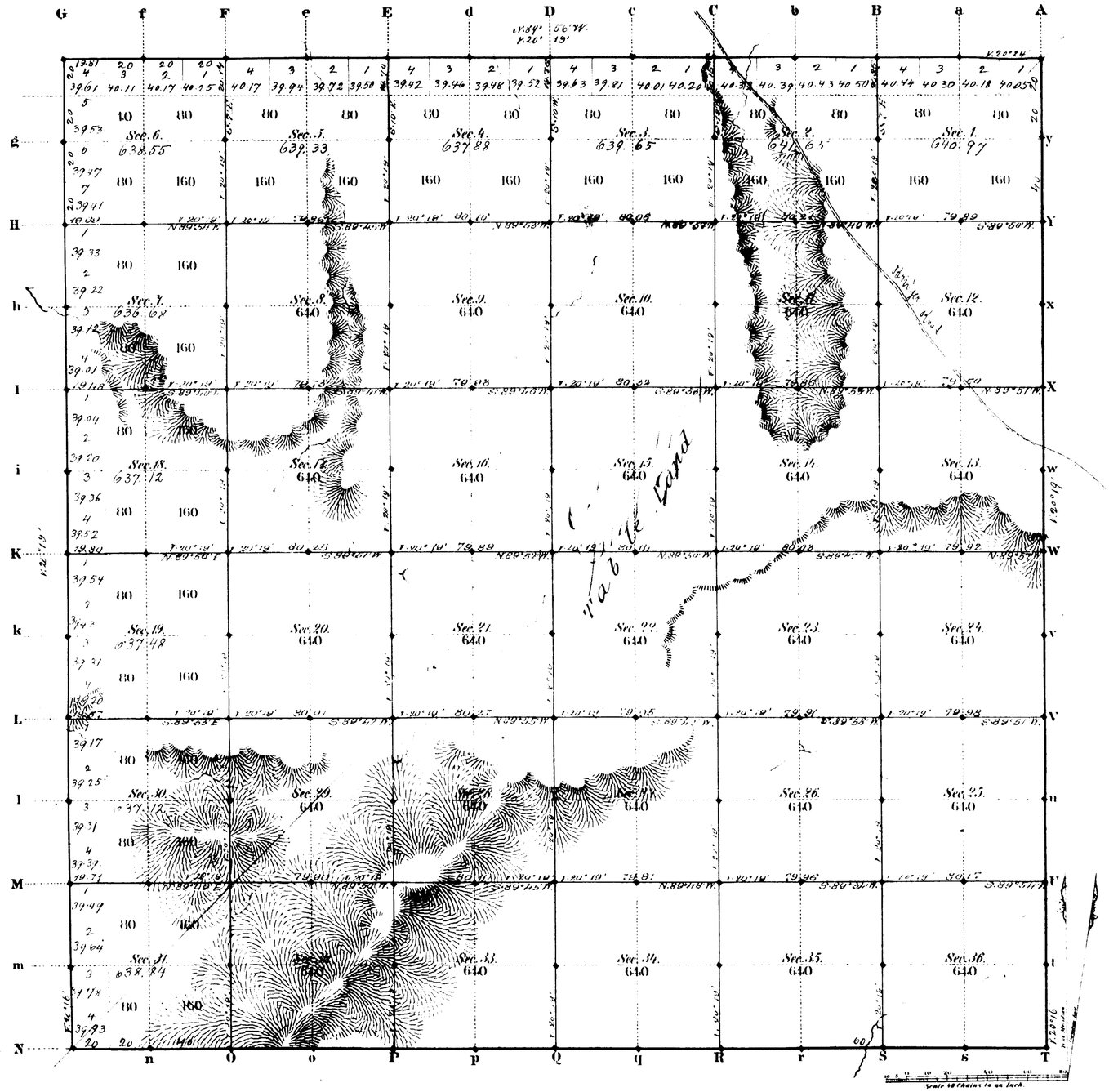

13th Stand. Prl. West V. 20° 16'

Total number of Acres 23,025.27

Surveys Designated	By Whom Surveyed	Date of Contract	Amount of Surveys Mls	Chs	Lks	When Surveyed	Magnetic Declination
W. & N. Township lines	Chas. Holcomb	July 19, 1882	11	74	81	Septr. 6, 1883	20° 19' East
Subdivisions	" "	" "	59	78	27	Sept. 6-12, 1883	20° 19' " "
Connections							
E. Township L.	Theo. Binge	July 13, 1882	6	00	00	May 26, 1883	
13th Stand. P. N.	R. H. Woods	July 6, 1882	6	00	00	March 13, 1883	

The above Map of Township No. 53 North Range No. 98 West of the Sixth Principal Meridian Wyoming Territory is strictly conformable to the field notes of the survey thereof on file in this Office, which have been examined and approved

Surveyor General's Office,
Cheyenne Wyoming
February 16 1884

Edw. C. David
Surv. Genl.

A. Gast & Co. St. Louis Mo.

1998

Anne
53·98

36

Indexes

17

4847

RESURVEY
TOWNSHIP EXTERIORS.

Scale: 1 inch to 160 chains.

14TH. STANDARD PARALLEL NORTH

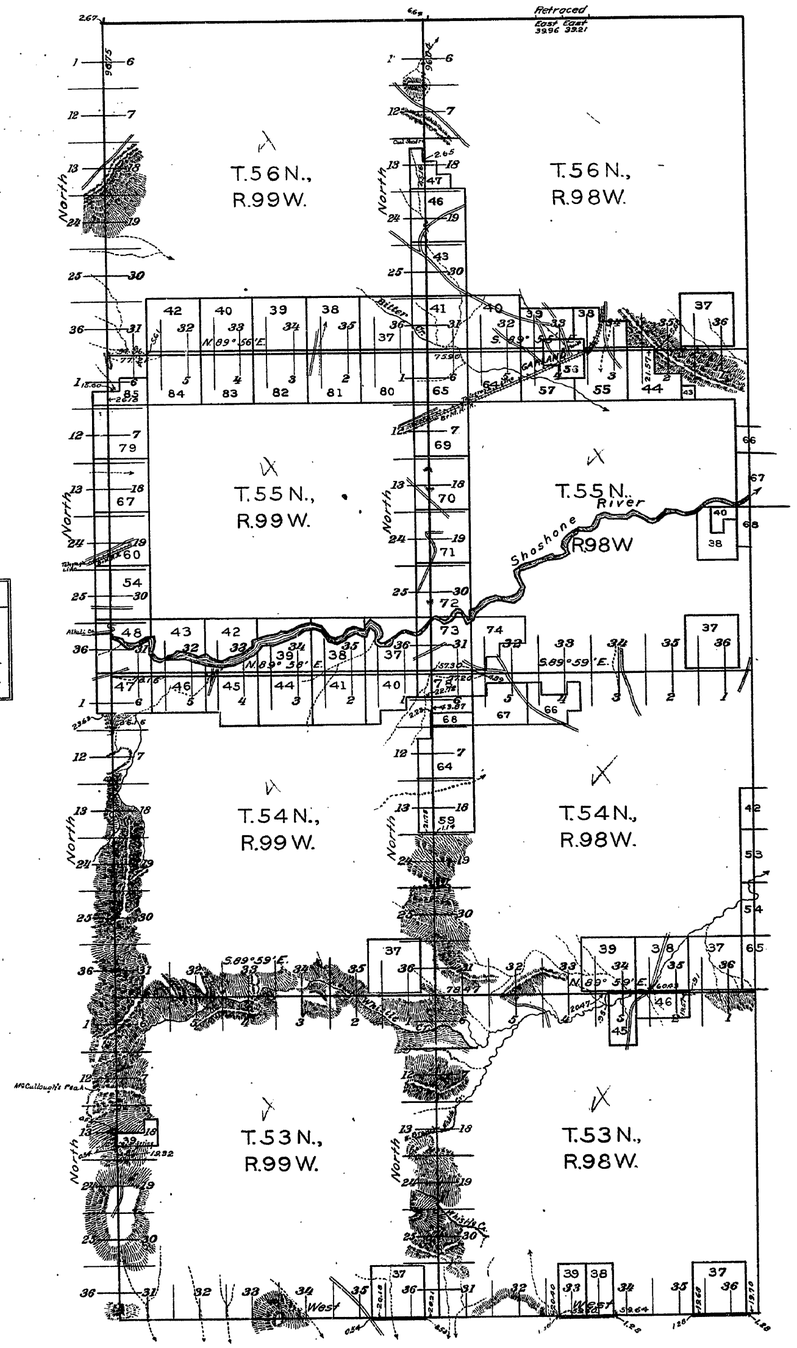

13TH. STANDARD PARALLEL NORTH

Table of Mileage.

Surveys Designated	Amount Mls.	Chs.	Lks.	When Surveyed.
Standard lines resur.	12	00	00	Sept. 22-24, 1904
" " retrac'd		79	17	May 29, 1905.
Township " resur.	84	19	37	Sept. 25, '04-Apr. 11, '05
Connections	1	43	20	" 22, 04- " 11, '05

This Plat
of the Resurvey of
the 13th. Standard Parallel North, through Rgs. 98 and 99 W.;
the West and North boundaries of Tps. 53, 54 and 55 N., R. 98 W.,
" " " " " " " 53, 54 and 55 N., R. 99 W.,
and the West boundary of Tps. 56 N. Rgs. 98 and 99 W., and
of the Retracement of
the 14th. Standard Parallel North, through part of R. 98 W. of
the 6th. Principal Meridian,
Wyoming,
is strictly conformable to the field notes of the re-survey thereof by
Arthur H. Brunt, U.S.D.S.,
under his
Contract No. 296, dated Feb. 17, 1904,
which have been examined, approved and filed in this office.

U.S. Surv. Gen'ls. Office,
Cheyenne, Wyoming,
December 13, 1905

Alphaeus P. Foreman
U.S. Surv. Gen'l.

Latitude 44°31'N.
Longitude 108°37'W
Mean N'ag. Decl. 18°25'E.

J.C.H.

2899

Survey accepted by the Hon. Commissioner in his letter "E", March 10, 1906.

(25) Indexed

3231

EXTERIOR LINES

Scale 3 miles to 1 inch. Magnetic Variation E.

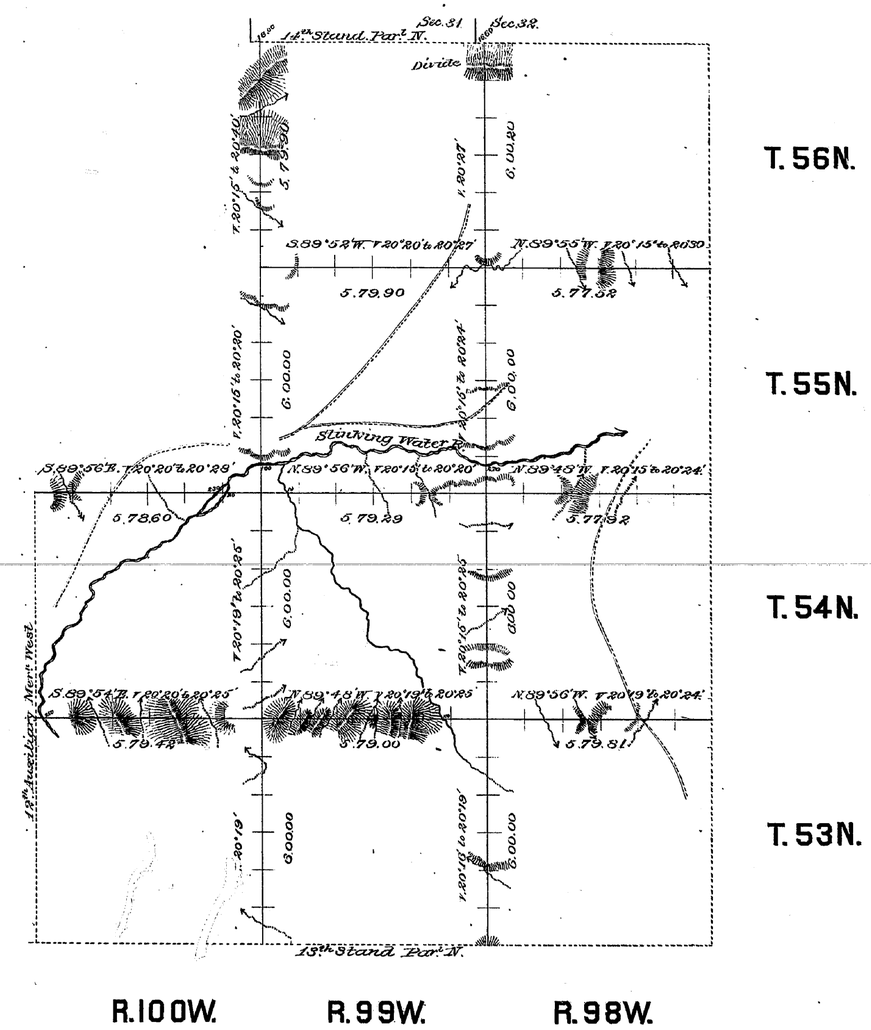

Surveys Designated	By Whom Surveyed	Date of Contract	Amount of Surveys			When Surveyed
			mls	chs	lks	
Exterior lines	Charles Holcomb	July 19th 1882	95	71	56	Sep. 6-15, 1883
Connections	" "	" " "		34	60	" " "

I hereby certify that the above diagram of the Exterior lines of Townships 53, 54, 55 & 56 N., Ranges 98 & 99 W., and T'p's, 53 & 54 N., R. 100 W. of the 6th P.M. Wyo. Ter. is strictly conformable to the field notes of the survey thereof on file in this office, which have been examined and approved.

Surveyor General's Office,
Cheyenne, Wyoming. February 16th 1884 — Edw. C. David, Surveyor General

2005

(24)

2781

11

13TH STANDARD PARALLEL NORTH

Along the south bound. of Tp 53 N. R's 97 & 98 West of the 6th P.M. Wyoming Ty.
Scale 40 Chs to 1 inch, Mag. Var. East.

Course West.



Survey Designated	By Whom Surveyed	Date of contract	Amount of Survey Mil.	Ch.	Lks.	When Surveyed
13th Stand. Pt. N.	R. H. Woods	July 6, 1882	12	0	0	March 13, 1883

I hereby certify that the above diagram of the 13th Standard Parallel North, along the south boundary of Township 53 N. Ranges 97 & 98 West of the Sixth Principal Meridian, Wyoming Territory, is strictly conformable to the field notes of the Survey on file in this Office, which have been examined and approved.

Surveyor General's Office,
Cheyenne Wyoming, December 5th 1883

Edw. C. David
Surveyor General.

1846